CSWC Operational Period Summary
0600 April 11 to 1800 April 11 2014

SWAT members sit on the grids of an Orange County Sheriff's Department helicopter that landed in the middle of Red Hill Avenue to pick them up. The helicopter is lifting off to join the search for an armed man who exchanged gunfire with officers in Tustin.
BRUCE CHAMBERS, STAFF PHOTOGRAPHER

Cal OES
GOVERNOR'S OFFICE OF EMERGENCY SERVICES

SITUATION SUMMARY

Tour Bus Collision, Orland, Glenn County, April 10, 2014 **Jump to page**

- LA Unified School District (LAUSD) is in Glenn County and are coordinating transportation for their youths. Six non- LAUSD youths located in Glenn County and one non-LAUSD youth in Tehama County are in need of rides back to their homes in the Los Angeles area. Glenn County has coordinated the transportation of the non-LAUSD youths to their homes in the Los Angeles area by air transportation. The School Districts and affected families have been notified by Glenn County of the transportation plans. Glenn County has no request for State assistance.

Cal EOC Incident – 2014 Drought

- SOC / Inland REOC remains activated in support of 2014 Drought

Major construction U.S. Highway 50, Sacramento, Sacramento County

- Major construction is scheduled beginning April 22, 2014 on a section of U.S. Highway 50 in Sacramento between 18th and 24th Streets, known as the W/X Viaduct. Age and heavy use have caused extensive wear and cracking. The roadbed, which was built in 1968, needs to be completely resurfaced in order to enhance safety, reduce recurring maintenance costs, and increase the life of the concrete decks.

SITUATION SUMMARY

Washington Mudslide Incident (Updated)

Situation Overview:
Search and rescue operations are continuing, including National, State and local Urban Search and Rescue teams and other federal, state, mutual aid and regional technical rescue volunteers.

Cal OES 2014-FIRE-2588:

Activations:

- **FEMA US&R Activation Order # 2014-0012**
  On 04/11/14, the Warning Center received FEMA US&R Activation Orders for 8 California US&R Task Force 6 Members from the Blue Incident Support Team (IST).

- **FEMA US&R Activation Order # 2014-0009**
  On 04/09/14, the Warning Center received FEMA US&R Activation Order for 1 California US&R Task Force 7 Member from the Blue Incident Support Team (IST).

- **FEMA US&R Activation Order # 2014-0001a**
  On 03/24/14, the Warning Center received FEMA US&R Activation Orders for 17 California US&R Task Force Members from the White Incident Support Team (IST).
  - 8 California members remained deployed

Cal OES
GOVERNOR'S OFFICE OF EMERGENCY SERVICES

SITUATION SUMMARY

Washington Mudslide Incident (Cont.)

- **FEMA US&R TF-7 Activation Order # 2014-0004**
  On 04/02/14, the Warning Center received initial and amended FEMA US&R Activation Orders for California US&R TF-7 Sacramento Urban Search & Rescue consisting of 78 Personnel and Ground Support Personnel. The Task Force has deployed with Cal OES Assistant Chief Len Chesmore as an agency representative, and one Cal OES Swiftwater Trailer w/cache and tow vehicle attached as part of the activation.

- **FEMA US&R Activation Order # 2014-0005**
  On 04/02/14, the Warning Center received an initial FEMA US&R Activation Order approved for 20 personnel of the White Incident Support Team which included 1member from CA TF-5.

- **FEMA US&R Activation Order # 2014-0006**
  On 04/03/14, the Warning Center received an initial FEMA US&R Activation Order approved for 28 personnel and 6 Ground Support Personnel of the Blue Incident Support Team which included 8 members from California.

Cal OES
GOVERNOR'S OFFICE
OF EMERGENCY SERVICES

WEATHER

WEATHER SYNOPSIS BY REGION:

NORTHERN CALIFORNIA AND CENTRAL COASTAL AREAS:

Eureka Weather:
There is a slight chance of thunderstorms developing over the mountains this afternoon and evening as an upper low passes to the south. Otherwise, upper level ridging over the west coast will maintain warm and dry weather through the weekend. A pattern change will develop mid-next week as an upper level trough impacts the region.

San Francisco Weather:
Quiet weather is on tap through at least the next seven days as the main storm track will be well to the north. A ridge of high pressure out over the Pacific will build to the west coast by Monday.

CENTRAL CALIFORNIA AND SOUTHERN SAN JOAQUIN VALLEY

Sacramento Weather:
A weak system will bring a slight chance of showers and thunderstorms over the mountains this evening and over the Sierra on Saturday. High pressure and well above normal temperatures dominate into early next week, followed by a series of weak troughs that move through northern California by the middle of next week.

Hanford Weather:
Warm and dry temperatures to continue through the weekend. Some gusty winds and blowing dust possible along the west side of San Joaquin valley this afternoon and tonight.

WEATHER SYNOPSIS BY REGION: (Con't)

SOUTHERN CALIFORNIA:

Los Angeles Weather:
An upper level low will approach the area today and tonight and bring cooler weather and an increase in cloud coverage through the weekend. Increasing onshore flow will bring gusty winds to the Mountains and the Antelope Valley. Some warming is likely early next week as high pressure returns.

Extreme Southwestern California Including Orange, San Diego, Western Riverside and Southwestern San Bernardino Counties:
Upper level low will move inland across southern California late tonight and during the day on Saturday. Dry and warmer conditions will return for Monday, with some weak to locally moderate offshore winds possible by Monday morning. A series of system will then bring periods of high clouds next week, the return of the marine layer, cooler conditions, and more gusty west winds to the mountains and deserts.

Southeast California Weather:
The multi-day stretch of near 100 degree temperatures will come to an end this weekend as an area of low pressure moves through the desert southwest. Breezy winds and a few isolated mountain showers are possible Saturday and again Sunday evening, however the deserts should remain dry. The low will usher cooler temperatures this weekend into early next week although highs will still approach 90 degrees through the end of next week.

STATE WEATHER MAP

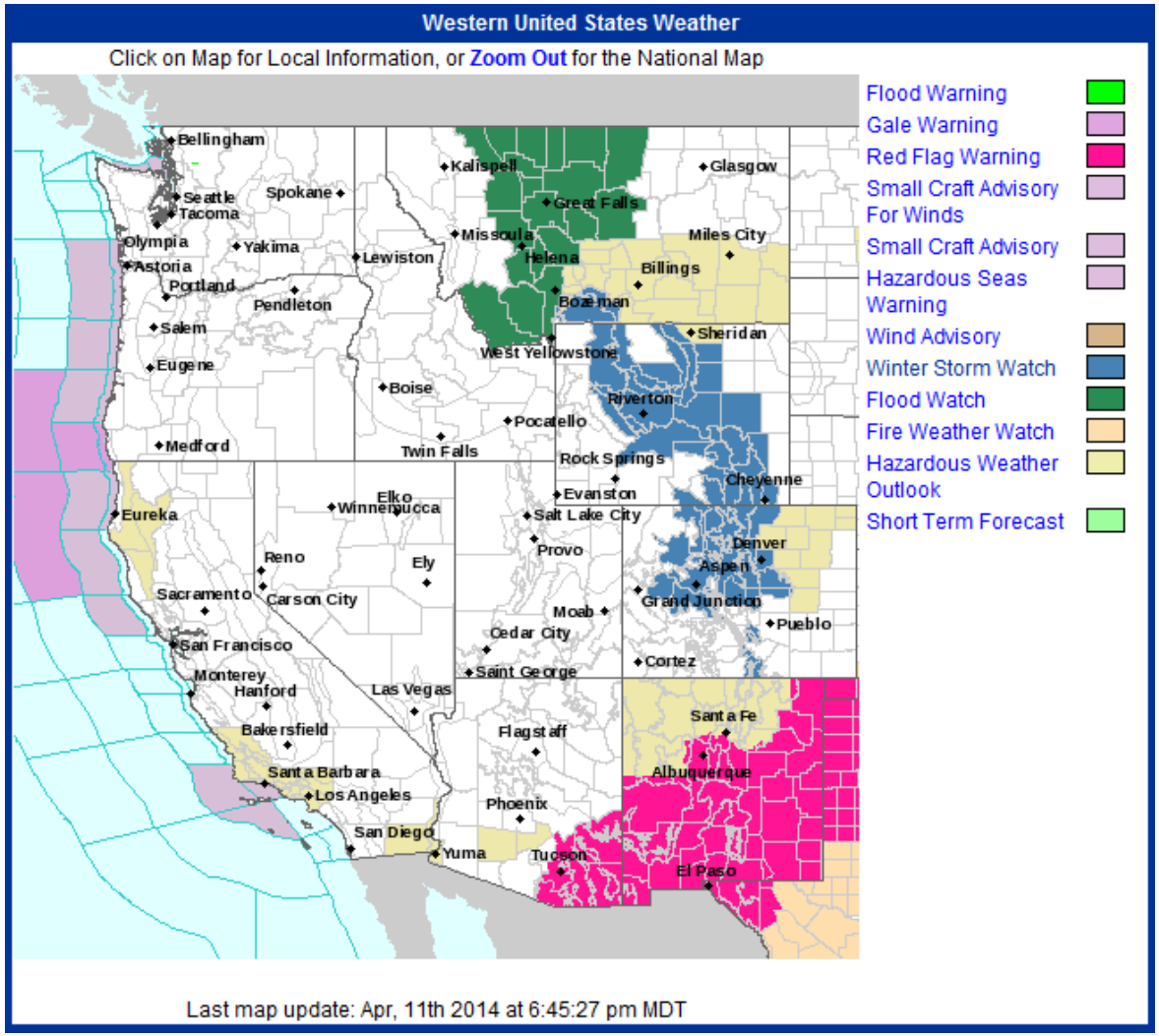

Cal OES
GOVERNOR'S OFFICE OF EMERGENCY SERVICES

FIRE ACTIVITY

Preparedness Levels:

National Preparedness Level 1

Northern California
Preparedness Level **1** Multi-Agency Coordination System MACS Mode **2**

Southern California
Preparedness Level **2** Multi-Agency Coordination System MACS Mode **2**

California Fire Potential & Weather Maps

Southern California 7 Day Significant Fire Potential
http://psgeodata.fs.fed.us/7day/action/forecast/8
Northern California 7 Day Significant Fire Potential
http://psgeodata.fs.fed.us/7day/action/forecast/10
California Fire Weather Map Watches and Warnings
http://www.wrh.noaa.gov/firewx/main.php
NWS California River Forecast Center:
http://www.cnrfc.noaa.gov/

No Significant Fire Activity to Report

CAL OES ACTIVATIONS

Cal EOC Incident – 2014 Drought

- The SOC is activated at Level 2 in support of the Drought State of Emergency from 0800-1700 hours daily.
- The Inland REOC is activated at Level 2 from 0800-1700 Monday through Friday or as needed.
- The Southern REOC is activated at Level 1.
- The Santa Barbara County OA EOC is activated at Level 2 to be handled by the duty officer for the purpose of monitoring activities and gaining situational awareness. The operational period is 0800-1700 hours.

Cal OES
GOVERNOR'S OFFICE
OF EMERGENCY SERVICES

SIGNIFICANT EVENTS / ACTIVITY

Tour Bus Collision, Orland, Glenn County, April 10, 2014

Situation Update:

- Per the Glenn County Sheriff there were 48 individuals involved in this incident.
- Glenn County Sheriff's Office is currently working to identify the deceased.
- Per Cal OES Law Duty Officer, Glenn County has confirmed there have been ten (10) fatalities
- Per Cal OES Inland REOC, four (4) individuals remain hospitalized. All others have been treated and released.
- A main focus has turned to coordinating logistics to reunite families with victims.

Road Closures:

- I-5 now open in both directions, no restrictions.
- Environmental health will complete the cleanup tomorrow morning.
- The National Transportation Safety Board (NTSB) is also involved in the crash investigation.

Shelters / Reunification:

- The established shelter at the Orland Veteran's Memorial Hall: 320 3rd St, Orland, 95963 has closed.
- NTSB Family reunification center is located at the Harmony Housel, 343 Yolo Street, Orland (530-865-6725) has closed
- Representatives from the Los Angeles Unified School District (LAUSD) Emergency Services Office and Crisis Counseling have arrived and providing counseling and the coordination of the reunification of their two remaining students.

Cal OES
GOVERNOR'S OFFICE OF EMERGENCY SERVICES

SIGNIFICANT EVENTS / ACTIVITY (Cont.)

Tour Bus Collision, Orland, Glenn County, April 10, 2014 (Cont.)

TRANSPORTATION PLAN:

- LA Unified School District (LAUSD) is in Glenn County and are coordinating transportation for their youths.
- Six non- LAUSD youths located in Glenn County and one non-LAUSD youth in Tehama County are in need of rides back to their homes in the Los Angeles area.
- Glenn County has coordinated the transportation of the non-LAUSD youths to their homes in the Los Angeles area by air transportation.
- Cal OES Inland Region was able to assist by contacting TSA to determine a process for travel of any students without proper identification.
- Glenn County Public Health has assured Cal OES proper shelter and healthcare until final delivery to their homes.
- The School Districts and affected families have been notified by Glenn County of the transportation plans.
- Glenn County will provide an after action report upon the conclusion of the transportation.
- Glenn County has no request for State assistance.

Cal OES
GOVERNOR'S OFFICE OF EMERGENCY SERVICES

SIGNIFICANT EVENTS / ACTIVITY (Cont.)

Tour Bus Collision, Orland, Glenn County, April 10, 2014 (Cont.)

Shelters / Reunification: (Cont.)

- Representatives from the Los Angeles Unified School District (LAUSD) Emergency Services Office and Crisis Counseling have arrived to assist with counseling and the reunification process.

Activations:

- At 1830 hours on 4/11/14 California State University Humboldt EOC returned to Level 1.
- As of 1800 hours 4/11/14 the Glenn County Public Health DOC has returned to a monitor status
- As of 1800 hours on 4/11/14 Glenn County EOC has returned to a monitor status
- As of 1800 hours on 4/11/14 the Cal OES Inland REOC returned to Level I.

Media:

- The CHP is the state lead agency and they have established a Joint Information Center (JIC) that includes the Red Cross and others.
- For media inquiries contact the CHP Public Information Officer at 530-934-7623.
- Significant Los Angeles and Southern Region area media attention.

Emergency Management:

- Cal OES coordinated a multi-agency conference call including Los Angeles County Office of Education, Los Angeles Unified School District, Red Cross Los Angeles, Los Angeles Office of Emergency Management.

Cal OES Deployments:

- Cal OES has deployed the Inland Deputy Regional Administrator, Glenn County Cal OES Emergency Services Coordinator in support of this incident.

Cal OES
GOVERNOR'S OFFICE OF EMERGENCY SERVICES

SIGNIFICANT EVENTS / ACTIVITY

Major construction U.S. Highway 50, Sacramento, Sacramento County

- Major construction is scheduled on a section of U.S. Highway 50 in Sacramento between 18th and 24th Streets, known as the W/X Viaduct. Age and heavy use have caused extensive wear and cracking. The roadbed, which was built in 1968, needs to be completely resurfaced in order to enhance safety, reduce recurring maintenance costs, and increase the life of the concrete decks.

The Project Broadly Includes:

- Placing a 4-inch concrete deck on top of the existing deck and tying it to the girders
- Repairing cracks in the existing deck
- Adding steel column casings for seismic strengthening
- Improved traffic operations throughout the project area

2014 Project Dates

Roadway Construction Timing:
Eastbound U.S. Highway 50:

- Phase 1: April 22 thru May 6
- Phase 2: May 7 thru May 21

Westbound U.S. Highway 50:

- Phase 1: May 27 thru Jun 10
- Phase 2: June 11 thru June 25

Sacramento City Information Page

Fix 50

SIGNIFICANT EVENTS / ACTIVITY (Cont.)

Major construction U.S. Highway 50, Sacramento, Sacramento County

Sacramento City Actions:

- Two lanes will be open at all times on Highway 50 when work is underway on either side.
- All lanes of westbound will be open when work is underway on the eastbound side.
- All lanes on the eastbound side will be open when work is being done on the westbound side.
- During the second phases of both the eastbound and westbound work, there will be 15 days of ramp closures, noted above.
- Sacramento City will be assisting Caltrans in managing Fix 50 with public outreach and traffic management planning.

Sacramento City Traffic Operations Center:

- Sacramento City staff will be manning the Traffic Operations Center (TOC) Monday - Friday from 6 a.m. thru 7 p.m. starting Tuesday, April 22 through Wednesday, June 25, on weekends when critical work is in progress and other times as needed. First responders will join City staff and be ready to react in emergencies.
- Aerial views of the highway and surrounding streets will be provided to the TOC via the Sacramento Police Department helicopter so traffic can be monitored.
- Sacramento City has revised traffic signal timing plans to prepare intersections adjacent to the freeways for an influx of traffic. Traffic signal timing will be monitored on key corridors and will be adjusted with the flow of traffic throughout the day. Four wireless and four fixed traffic cameras have been added to the TOC to monitor additional intersections. A total of 96 cameras will be in use to monitor traffic flow during the project.

SIGNIFICANT EVENTS / ACTIVITY (Cont.)

Major construction U.S. Highway 50, Sacramento, Sacramento County

- Sacramento City is prepared to monitor and respond to traffic at all major corridors during peak times. Some of the more heavily impacted corridors include but are not limited to:
  - W, X, Broadway, P, Q, 21st, 24th, 29th, 30th
  - Stockton Boulevard and all of the downtown grid, especially streets with a connection to the freeway, such as 16th street, J street, L Street
  - Howe Avenue, Arden Way, Richards Boulevard, Capitol Mall, and Florin Road

WX Project Map

SIGNIFICANT EVENTS / ACTIVITY (Cont.)

Major construction U.S. Highway 50, Sacramento, Sacramento County

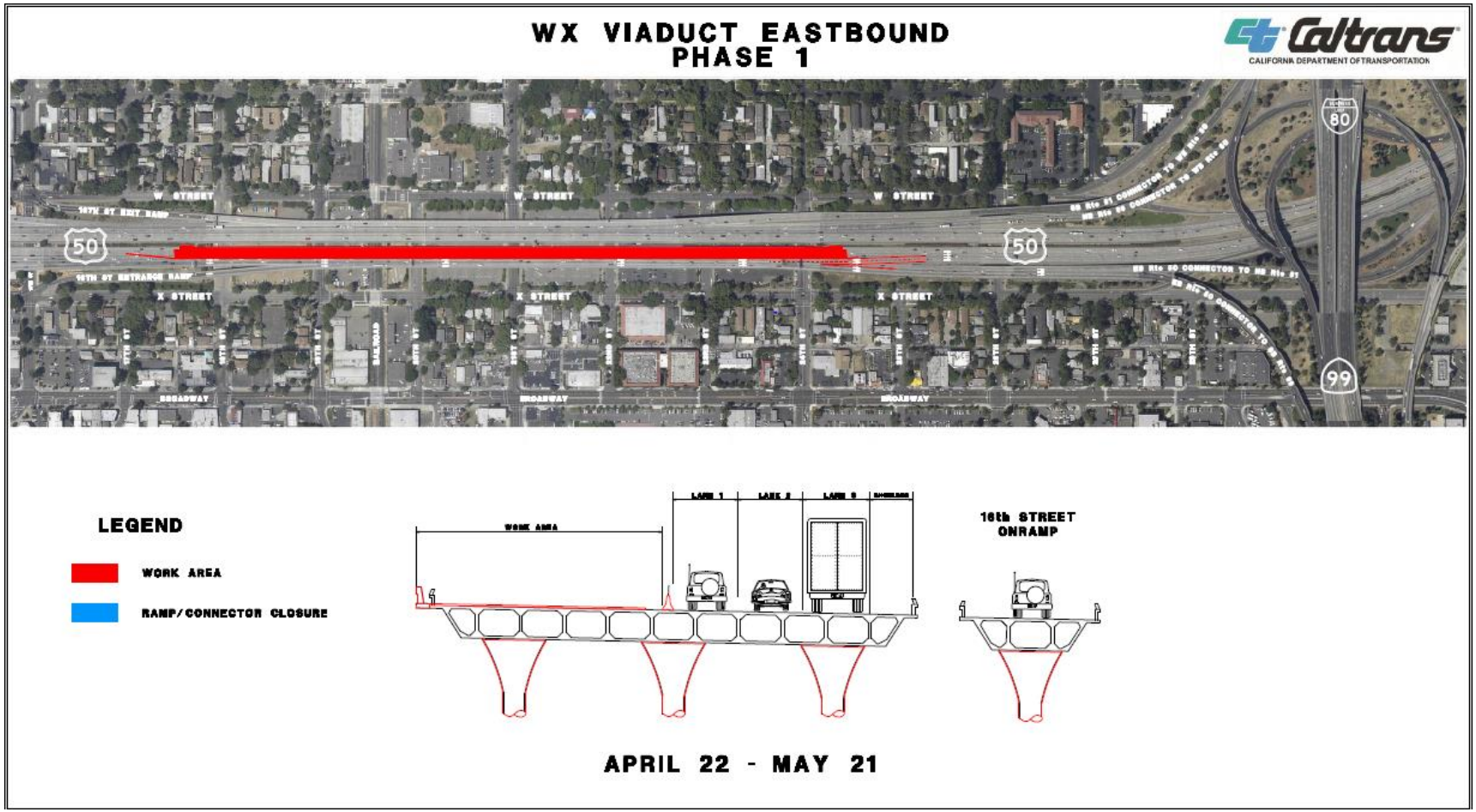

SIGNIFICANT EVENTS / ACTIVITY (Cont.)

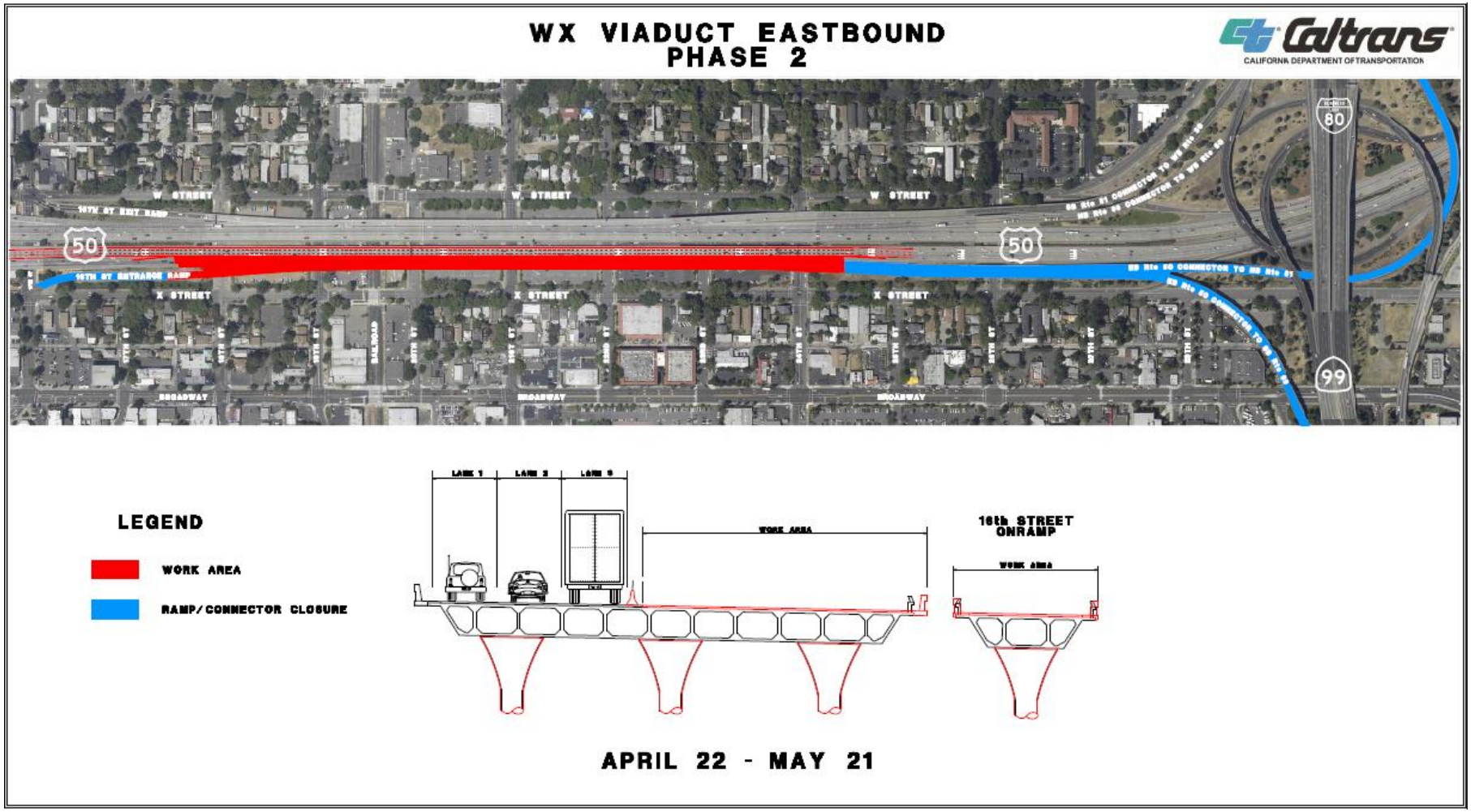

SIGNIFICANT EVENTS / ACTIVITY

Washington Mudslide Incident

Cal OES 2014-FIRE-2588

FEMA US&R Activation Order # 2014-0001a
On 03/24/14, the Warning Center received FEMA US&R Activation Orders for 17 California US&R Task Force Members from the White Incident Support Team (IST). The California State Warning Center provided the Activation Order to the respective Task Force dispatch centers and the Cal OES Fire Duty Officer. A Cal OES Mission Number has been assigned for this activation.

- 8 California members remained deployed

FEMA US&R Activation Order # 2014-0004
On 04/02/14, the Warning Center received initial and amended FEMA US&R Activation Orders for California US&R TF-7 Sacramento Urban Search & Rescue consisting of 78 Personnel and Ground Support Personnel. The Task Force has deployed with Cal OES Assistant Chief Len Chesmore as an agency representative, and one Cal OES Swiftwater Trailer w/cache and tow vehicle attached as part of the activation.

FEMA US&R Activation Order # 2014-0005
On 04/02/14, the Warning Center received an initial FEMA US&R Activation Order for 20 personnel of the White Incident Support Team which included 1member from CA TF-5. The California State Warning Center provided the Activation Orders to the Task Force dispatch center and the Cal OES Fire Duty Officer.

Cal OES
GOVERNOR'S OFFICE OF EMERGENCY SERVICES

SIGNIFICANT EVENTS / ACTIVITY (Cont.)

Washington Mudslide Incident (Cont.)

Cal OES 2014-FIRE-2588 (Cont.)

FEMA US&R Activation Order # 2014-0006
On 04/03/14, the Warning Center received an initial FEMA US&R Activation Order for 28 personnel and 6 Ground Support Personnel of the Blue Incident Support Team which included 8 members from California.

FEMA US&R Demobilization Order #2014-0007
On 04/07/14 at 0522 hours: the Warning Center received Demobilization Order #2014-0006, White Incident Support Team, effective date/time 04/07/14 at 1200 hours PDT for 19 personnel with 9 members from California as follows: 2 CA-TF1, 1 CA-TF5, 2 CA-TF7, 4 CA-TF8. The Warning Center provided the Demobilization Order to the respective Task Force dispatch centers and the Cal OES Fire Duty Officer.

FEMA US&R Activation Order # 2014-0009
On 04/09/14, the Warning Center received FEMA US&R Activation Order for 1 California US&R Task Force 7 Member from the Blue Incident Support Team (IST).

FEMA US&R Activation Order # 2014-0012
On 04/11/14, the Warning Center received FEMA US&R Activation Orders for 8 California US&R Task Force 6 Members from the Blue Incident Support Team (IST).

Cal OES
GOVERNOR'S OFFICE OF EMERGENCY SERVICES

Cal EOC Incident – 2014 Drought

Situational Summary

Information as of 4/9/14

On January 17, 2014 Governor Edmund G. Brown proclaimed a State of Emergency and directed state officials to take all necessary actions to prepare for drought conditions. The State Operation Center (SOC) is activated to implement objectives in support of the Governor's priorities. The lack of winter rain and snowfall has resulted in extremely dry conditions in many parts of the State. Reservoir levels are down significantly from where they should be on average for this time of year. If conditions continue without substantial rainfall, severe impacts to municipal water supplies, agriculture (plants and livestock) and firefighting capabilities are likely in store for the State over the next few months. Negative economic impacts will also result.

Dry weather will continue from mid-last week through all of this week. A slight chance of small storms exists for later in the week, particularly along the Sierra Nevada mountain range. Any precipitation from these storms is expected to be minimal.

As our state's rainy season nears its end, much of California has received only about half of normal precipitation for this rainy season. Heavy rain and snow would have to fall throughout California most days in April to reach average annual rain and snowfall levels, which is highly unlikely. Even with such precipitation, California would remain in drought conditions, due to low water supplies in reservoirs from the two previous dry years.

The drought could result in severe impacts to the municipal water supplies, wells, agriculture (plants and livestock) and firefighting capabilities for several months. The SOC continues to be activated to monitor the situation statewide, and support regional and local operational areas.

Cal OES
GOVERNOR'S OFFICE OF EMERGENCY SERVICES

Situational Summary (Cont.)

Information as of 4/9/14

- The Taskforce continues to meet regularly to take actions that conserve water and coordinate state response to the drought.
- The most recent snowpack survey, conducted on April 1, recorded California snowpack at 32% of normal. A more recent update using automated devices shows snowpack at 35% of normal as of April 6.
- DWR has announced that water essential for health and safety will be delivered through the state water project in spite of the zero allocation policy. Deliveries will be boosted if storms produce enough rain and snow to increase reservoir storage and the snow pack.
- Cal OES continues to gather drought-related costs from state agencies and local governments.

Cal OES
GOVERNOR'S OFFICE OF EMERGENCY SERVICES

Situational Summary (Cont.)

California Department of Housing and Community Development Responds to Drought Challenges with Special Funding for Critical Areas

Acting to implement emergency legislation to help families who face economic uncertainty because of the drought, the Department of Housing and Community Development (HCD) announced today that $21 million in funding for rental assistance will soon be available.

Funding is provided through the emergency drought legislation signed by Governor Edmund G. Brown Jr. and will be offered to eligible Californians and communities in the coming months as economic impacts from the drought are expected to peak.

Situational Summary (Cont.)

California Department of Housing and Community Development Responds to Drought Challenges with Special Funding for Critical Areas (Cont.)

Today's announcement opens the public comment periods for three separate emergency rental assistance efforts:

$10 million – SB 104 (Emergency Drought Legislation)
Create a more flexible and nimble program to deliver rental assistance quickly, effectively and efficiently to those who are negatively affected by the drought.

$6 million – Funding available through HCD's HOME Investment Partnerships Program
Tenant based rental assistance for eligible cities and counties to mitigate the effects of the drought on the ability of lower income households to afford rent and utilities.

$5 million – Funding available through HCD's Community Development Block Grant Program
Subsistence payments for eligible cities and counties to mitigate the effects of the drought on the ability of lower income households to afford rent and utilities.

Public comments will help program administrators distribute funds effectively to help people who need this assistance the most.

Cal OES
GOVERNOR'S OFFICE OF EMERGENCY SERVICES

Situational Summary (Cont.)

Drought Operations Plan 2014 - Framework for Water Delivery Potential, Environmental Protections, and Conserving Water Through 2015

Managing California's scarce water resources in order to protect the state's economy and environment during one of the worst droughts on record, the U.S. Bureau of Reclamation (Reclamation) and the California Department of Water Resources (DWR) April 9, 2014 released a multi-stage Drought Operations Plan for the rest of 2014. The plan will be implemented in close coordination with the U.S. Fish and Wildlife Service, National Marine Fisheries Service, California Department of Fish and Wildlife and the State Water Resources Control Board.

As California transitions from the rainy season to the coming dry months, this Drought Operations Plan will ensure key water needs are met in the third consecutive year of dry conditions. The operations plan provides a framework for water management decisions through mid-November and will be modified as conditions change and new information is available on the state's water supply. With active, aggressive management of the precious little rain and snow that California has received in the past three months, water managers can now more accurately provide this management framework for water usage.

The overall objectives of the plan are to:

- Closely manage our scarce water resources in the coming dry months and into next year;
- Augment water exports from the Delta for storage and use this spring when possible;
- Ensure adequate water supplies for drinking water, sanitation and firefighting;
- Prevent saltwater from intruding into California's water delivery system;
- Provide sufficient water for fish migration and spawning; and
- Meet water quality needs for water users located in the Delta by keeping saltwater at bay.

Cal OES
GOVERNOR'S OFFICE OF EMERGENCY SERVICES

Situational Summary (Cont.)

Drought Operations Plan 2014 - Framework for Water Delivery Potential, Environmental Protections, and Conserving Water Through 2015

Reclamation and DWR's proposed drought operations plan incorporates the following components into operations of the federal Central Valley Project and State Water Project through mid-November 2014:

- Operational plans and forecasts of water deliveries will be updated each month as new hydrologic data become available. This plan is based on hydrology as it was on March 1 and an update of the operations plan based on April 1 data will be provided in the coming weeks.
- Planned actions intended to achieve water flow needs and temperature management are outlined for Northern California reservoir releases and management of the Feather River, Sacramento River, Trinity River, Clear Creek, American River and Stanislaus River.
- Proposed changes to Delta flow criteria for April and May are detailed, including modified Delta Cross Channel operations to protect water quality, increased exports that take advantage of natural or abandoned water flows for the remainder of the spring, and increased flows to protect out-migrating San Joaquin River steelhead and salmon.
- The operations plan considers Emergency Drought Barriers in the Delta and corresponding changes to Delta water quality objectives to keep saltwater from intruding from the San Francisco Bay in order to protect urban and agricultural water users located in the Delta.
- The plan calls for improved emergency fisheries monitoring, updated fish barrier technology, and a science plan to minimize effects to endangered species and improve understanding of biological effects of water operations during the drought.

This plan is considered a flexible framework to guide decision making in the coming months. Reclamation and DWR will update the plan in collaboration with other agencies as current conditions and forecasts change for the Sierra snowpack, reservoir storage, and river flow.

****Drought Operations Plan - 2014****

Cal OES
GOVERNOR'S OFFICE OF EMERGENCY SERVICES

Current Drought Updates:

- **2014 Drought Response Report – Attached (No Change)**

<u>Declarations/Resolutions/Proclamations:</u> (No Change)

State:

01/17/14 – January 17, 2014, Governor Edmund G. Brown proclaimed a State of Emergency and directed state officials to take all necessary actions to prepare for these drought conditions**.**

Cal OES
GOVERNOR'S OFFICE
OF EMERGENCY SERVICES

Declarations/Resolutions/Proclamations: (Cont.)

County Declarations/Resolutions/Proclamations:

Declarations/Resolutions/Proclamations			
Inland Region			
County		**Request**	**Reaffirmation Received**
Glenn	1/30/2014	State and Federal relief	3/10/2014
Kern	1/14/2014	Gubernatorial and Presidential	3/14/2014
Kings	1/14/2014	State and Federal assistance	4/3/2014
Madera	1/28/2014	No specific request	3/26/2014
Merced	3/6/2014	No specific request	4/3/2014
Modoc	3/5/2014	No specific request	
San Joaquin	1/28/2014	No specific request	4/3/2014
Siskiyou	3/11/2014	Gubernatorial and Presidential	
Sutter	2/11/2014	Gubernatorial and Presidential	3/27/2014
Tulare	2/4/2014	CDAA and Federal assistance	4/9/2014
Tuolumne	2/4/2014	CDAA and Federal assistance	4/2/2014
Yuba	2/18/2014	Gubernatorial and Presidential	3/27/2014
Coastal Region			
County		**Request**	**Reaffirmation Received**
Lake	3/6/2014	CDAA and Federal assistance	
Mendocino	1/7/2014	No specific request	
Sonoma	2/25/2014	CDAA and Federal assistance	
Southern Region			
County		**Request**	**Reaffirmation Received**
Inyo	1/28/2014	CDAA	
Santa Barbara	1/17/2014	No specific request	
San Luis Obispo	3/11/2014	CDAA and Federal assistance	

Cal OES
GOVERNOR'S OFFICE OF EMERGENCY SERVICES

Declarations/Resolutions/Proclamations: (Cont.)

City / Tribe / Special District Declarations/Resolutions/Proclamations:

Declarations/Resolutions/Proclamations		
Inland Region		
City/Tribe/Special District		**Request**
Placer County Water Agency Placer	2/6/2014	Local conservation and funding measures
Twain Harte Community Services Dist Tuolumne	1/29/2014	Enact District conservation measures
Tule River Tribe Tulare	1/30/2014	Enact Tribal emergency authorities
Lake Don Pedro Community Services Dist. Mariposa	2/18/2014	Declare a Stage I Water Emergency
Karuk Tribe Siskiyou, Humboldt	2/18/2014	Enact Tribal emergency authorities
Mariposa Public Utility District	2/4/2014	Enact District conservation measures
Yocha Dehe Wintun Nation, Yolo	3/25/2014	Enact Tribal emergency authorities
Coastal Region		
City/Tribe/Special District		**Request**
Hoopa Valley Tribe Humboldt	1/20/2014	Enact Tribal emergency authorities
Yurok Tribe Del Norte, Humboldt	1/29/2014	Enact Tribal emergency authorities
City of Willits Mendocino	1/7/2014	Declare a Phase V Water Emergency
Brooktrails Township Community Srvs Dist, Mendocino	1/7/2014	
City of Calistoga Napa	2/4/2014	Declare a Stage II Water Emergency
City of St. Helena Napa	1/28/2014	Declare a Stage II Water Emergency
City of American Canyon Napa	2/4/2014	Declare a Stage I Water Emergency
Sonoma County Water Agency	2/25/2014	
Sherwood Valley Pomo Indian Tribe, Mendocino	3/21/2014	Enact Tribal emergency authorities
Southern Region		
City/Tribe/Special District		**Request**
Carpinteria Valley Water District	2/12/2014	Declare a Stage I Water Emergency
Meiners Oaks Water District	3/4/2014	Declare a Stage II Water Emergency
City of Santa Barbara	2/12/2014	Declare a Stage I Drought Condition
Goleta Water District	3/25/2014	Declare a Stage I Water Emergency

Cal OES
GOVERNOR'S OFFICE OF EMERGENCY SERVICES

County Drought Task Force Meetings

Information as of 4/9/14

County Drought Task Force Upcoming Meetings		
Inland Region		
County	**Previous Meetings**	**Upcoming Meetings**
Butte	2/18/2014	5/19/2014
Kern	3/13/2014	4/10/2014
Madera	3/11/2014	4/29/2014
Merced	3/19/2014	4/17/2014
Modoc	2/12/2014	
Nevada	2/28/2014	4/15/2014
Placer	3/12/2014	
Plumas	3/17/2014	4/14/2014
Sacramento	3/21/2014	4/11/2014
San Joaquin	3/19/2014	4/17/2014
Siskiyou	3/12/2014	
Stanislaus	3/19/2014	5/8/2014
Sutter	3/13/2014	4/10/2014
Tehama	2/18/2014	
Tulare	3/10/2014	4/14/2014
Tuolumne	3/28/2014	4/24/2014
Coastal Region		
County	**Previous Meetings**	**Upcoming Meetings**
Mendocino	2/26/2014	4/16/2014
Monterey		
San Mateo	3/18/2014	
Santa Clara	2/27/2014	
Solano	3/31/2014	
Southern Region		
County	**Previous Meetings**	**Upcoming Meetings**
San Luis Obispo	3/19/2014	
Santa Barbara	3/12/2014	Postponed
Orange	4/1/2014	

Cal OES
GOVERNOR'S OFFICE OF EMERGENCY SERVICES

U.S. Drought Monitor

California

April 8, 2014

(Released Thursday April 10, 2014)

Valid 7 a.m. Eastern

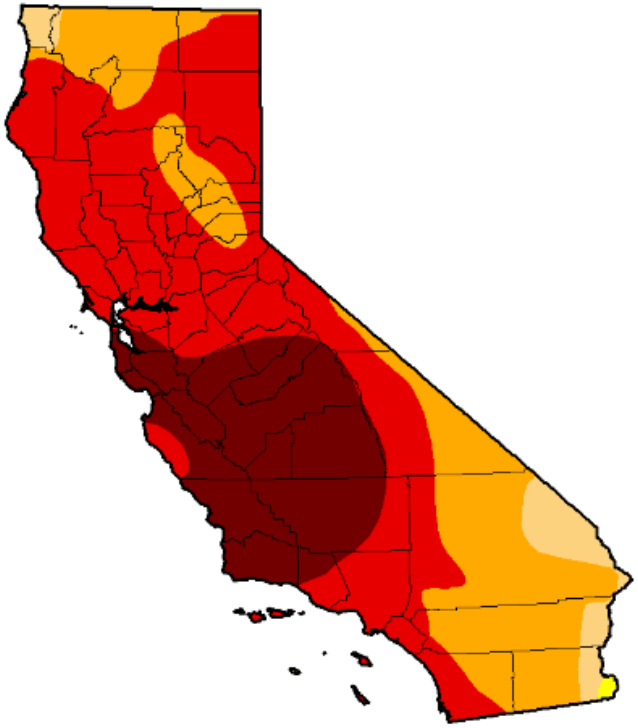

Week	Date	Nothing	D0-D4	D1-D4	D2-D4	D3-D4	D4
Current	4/8/2014	0.00	100.00	99.81	95.21	68.76	23.49
Last Week	4/1/2014	0.00	100.00	99.81	95.21	68.76	23.49
3 Months Ago	1/7/2014	1.43	98.57	94.25	87.53	27.59	0.00
Start of Calendar Year	12/31/2013	2.61	97.39	94.25	87.53	27.59	0.00
Start of Water Year	10/1/2013	2.63	97.37	95.95	84.12	11.36	0.00
One Year Ago	4/9/2013	2.84	97.16	48.39	23.22	0.00	0.00

Intensity:

- D0 - Abnormally Dry
- D1 - Moderate Drought
- D2 - Severe Drought
- D3 - Extreme Drought
- D4 - Exceptional Drought

*The Drought Monitor focuses on broad-scale conditions. Local conditions may vary. See accompanying **text summary** for forecast statements.*

Author(s):

Brian Fuchs, National Drought Mitigation Center

Cal OES
GOVERNOR'S OFFICE OF EMERGENCY SERVICES

CAL OES MISSIONS

New Cal OES Missions

- **2014-LAW-2736** Air Force Rescue Coordination Center (AFRCC) requested Cal OES to locate and silence an ELT sounding just north of Delano at Latitude 35 degrees 46 minutes .86 N Longitude 119 Degrees 14 Min .55 W. Moment s later AFRCC called to advise the ELT located and silenced non-distress. **Mission closed.**

- **2014-LAW-2728** Air Force Rescue Coordination Center (AFRCC) requested Cal OES to locate and silence an ELT sounding on the ground of the Santa Monica Airport, Los Angeles County. Sgt Holly with the AFRCC called to advised the ELT was located and silenced at the Santa Monica Airport. **Mission Closed.**

Cal OES
GOVERNOR'S OFFICE
OF EMERGENCY SERVICES

Ongoing Cal OES Missions

- **2014-LAW-2683 Current:** MCSO has requested the mission be re-opened. Additional resources have been requested for a search to take place on 4/13/14 at 0800 hours.
- **Situation:** Marin County Sheriff's Office (MCSO) requested resources to assist in a search for a missing person around the Mt. Tamalpais area. A multiple-day search resulted in negative results. Mission was initially closed as the search was suspended for additional investigatory efforts to take place.

- **2014-LAW-2679** The 95th CST will provide Joint Hazard Assessment Team support in support of SFPD's Special Operations Bomb Squad at the 2014 Bay to Breakers Marathon. Radiation detection teams will survey background levels of radiation as part of the overall security plan. The 95th deployment will include advanced planning and pre-positioning prior to race day.

- **2014-FIRE-2588** Cal OES Fire Branch has opened a mission to coordinate and track Urban Search and Rescue (US&R) personnel assigned and deployed in support of response and recovery efforts due to a large landslide that occurred on 3/22/14 in Oso, Snohomish County, Washington State.

- **2014-LAW-2483** The 95th CST will provide area monitoring, secure communications, and WMD expertise for the IRL Racing Event at Sonoma Raceway August 22-24, 2014. They will assist with advanced planning and be pre-positioned prior to the start of the event.

Cal OES
GOVERNOR'S OFFICE OF EMERGENCY SERVICES

Ongoing Cal OES Missions (Cont.)

- **2014-LAW-2481** The 95th CST will provide area monitoring, secure communications, and WMD expertise for the NHRA Racing Event at Sonoma Raceway July 25-27, 2014. They will assist with advanced planning and be pre-positioned prior to the start of the event.

- **2014-LAW-2478** The 95th CST will provide area monitoring, secure communications, and WMD expertise for the NASCAR Racing Event at Sonoma Raceway June 20-22. They will assist with advanced planning and be pre-positioned prior to the start of the event.

- **2014-LAW-2450** Santa Barbara County Sheriff's Department is requesting ten Search and Rescue personnel that are EMS certified to assist with a special event. Resource will be needed from 1100 hours till Midnight on April 8, 2014. San Luis Obispo County Sheriff's Department will be responding with requested resources.

- **2014-SOC-2111** Mission is to test the Cascadia Subduction Zone (CSZ) air bridge concept by air transporting 7 passengers from OES and 1 CANG logistics planner on 13 May 2014 from Mather to the State Staging Area (SA) in Redding, to one POD in Del Norte and one POD in Humboldt, to the Redding State SA, and return to Mather. Passengers will discuss actions at the Redding SA and at each OA POD while they are at each location. The air bridge is a critical component to CSZ response and recovery. It is imperative this concept is tested to ensure response teams can be successfully transported into the effected region and the affected Operational Areas' are able to receive aircraft at designated PODs.

UPCOMING EVENTS, TRAINING, EXERCISES

Diablo Canyon Power Plant, Rehearsal / Full Scale Exercise

Diablo Canyon Power Plant in San Luis Obispo will be hosting two full scale Hostile Action Based exercises this Spring. A dress rehearsal exercise will be held on April 16, 2014 and a FEMA evaluated exercise will held on May 21, 2014. This is part of the required biennial demonstration of our ability to protect the public from a radiological incident at the nuclear power plant.

Cal OES
GOVERNOR'S OFFICE
OF EMERGENCY SERVICES

Mission:
We protect lives and property, build capabilities, and support our communities for a resilient California.

We achieve our mission by serving the public through effective collaboration in preparing for, protecting against, responding to, recovering from, and mitigating the impacts of all hazards and threats.