Cal OES Daily Situation Report

June 27, 2015

Lake Fire, San Bernardino County.

Photo Credit: Hi-Desert Star / Josh Allen

Cal OES
GOVERNOR'S OFFICE OF EMERGENCY SERVICES

Duty Officer	
EDO	Grace Koch
CSWC Watch Officer	Rachel Sierer Wooden (Day), Grady Tunnell (Night)
FDO	Bill Bondshu
LDO	Paul Walters
IDO	Grizz Adams
CDO	Catrina Christian
SDO	Yvette LaDuke
PIO	Brad Alexander
TDO	Mike Beckstrand
IT	Matt Fitzpatrick
EQTP	Mark Johnson
Tribal Liaison POC	Denise Shemenski
Access and Functional Needs POC	Dwight Bateman and Grace Koch

National Terrorism Advisory System
Current Alerts

Note: Report changes/updates are in blue

Cal OES
GOVERNOR'S OFFICE OF EMERGENCY SERVICES

SITUATION SUMMARY

NORTHERN OPERATIONS FIRES

Washington, Vegetation Fire, Alpine County

Location: Near Silver Peak, south of Markleeville, Alpine County
Jurisdiction: Federal DPA, FRA (Humboldt Toiyabe NF, NV-HTF-030251)
Per CAL FIRE and Cal OES Fire Duty Officer, and ICS-209 as of 06/26/15 at 1648 hours:

- 17,622 acres, 29% contained
- The firefighting effort is attempting to reduce the potential for fire spread when thunderstorms move into the fire area on Saturday and Sunday.
- Fire activity predominantly fuel and slope driven
- Structure protection plan is in place for Markleeville
- Estimated containment date: 07/05/2015
- Base Camp is located at the Diamond Valley School, Markleeville.
- Two Local Government Strike Teams are assigned
- Fire has potential to approach Markleeville, additional threat to wildlife habitats
- Resources: 1173 personnel assigned

Structure Threats

- 250 single residences are threatened
- 1 single residence has been destroyed

Activations

- Alpine County EOC remains partially activated. Cal OES Inland Region is closely monitoring in the event the IREOC needs to be activated.

Deployments

- A Cal OES Fire Assistant Chief is on scene at the Incident.
- A Cal OES Inland Region ESC is on scene at the incident.

Cal OES
GOVERNOR'S OFFICE OF EMERGENCY SERVICES

SITUATION SUMMARY

NORTHERN OPERATIONS FIRES

Washington, Vegetation Fire, Alpine County

Evacuations/Shelters

- Per the Cal OES Law Duty Officer, there are no evacuation orders for this fire at this time, with the exception of the campgrounds along the road closures, which have been evacuated. There are still no mandatory evacuations and priority is keeping the fire from reaching Markleeville, whose progress toward Markleeville has been slowed due in part to good weather. The Alpine County Sheriff's Office (ACSO) has requested LEMA to assist with patrol duties and potential evacuations in the Markleeville area. ACSO is requesting (4) Patrol Deputies with patrol units for 06/27/2015 for (1) eight-hour shift each day, 1300-2100. They are to report to the Markleeville Station at 14777 CA-89, Markleeville, CA 96120. Eldorado County Sheriff's Office has committed to send the resources and Region IV RMAC, Sacramento County Sheriff has been advised. ACSO will re-evaluate on 06/27/2015 if further LE assistance will be needed.
- ACSO has evacuated the following areas: Carson River Resort, Silver Creek Campground and area's below, including Centerville Flat, Wolfcreek Meadows, Hwy 4 along the East Fork of the Carson River and other dispersed campgrounds.
- Alpine SO did a precautionary notification of the Monitor Pass area.
- Per the Cal OES Inland Region Duty Officer, there are no open shelters. A shelter site has been identified if needed.

Road Closures

- State Route (SR) 4 is closed from Ebbetts Pass to the Junction of SR 89.
- SR 89 is closed from the Jct. of US 395 to Laramie St. in Markleeville.

Medical/Health

- There is currently one impacted CDSS community care licensed facility, ROP Qualifying House Freel, 20545 State Route 89, Markleeville. Affected population: 3

Infrastructure/Utilities

- Per CUEA no threat to the power grid or transmission lines. CUEA will monitor.

Missions

- **2015-Inland-13708:** Request for (1) Air Monitor to Alpine County.
- **2015-SREOC-13728**: Request for (1) Air monitor to northern Mono County.

Cal OES
GOVERNOR'S OFFICE
OF EMERGENCY SERVICES

SITUATION SUMMARY

SOUTHERN OPERATIONS FIRES

Sky, Vegetation Fire, Madera County
Location: Near community of Calvin Crest, Madera County
Jurisdiction: FRA
Start Time: 06/18/15 at 1431 hours
Per CAL FIRE, Cal OES Duty Officers and ICS-209 as of 06/27/15 at 0548 hours:

- 500 acres, 97% contained
- No Structure Threat
- Continue mop-up and begin fire suppression repair
- Expected Containment: 06/27/15
- All remaining local government equipment resources, two Cal OES Fire Assistant Chief's and Support Unit are currently being demobilized
- Resources: 103 personnel assigned

Cal OES
GOVERNOR'S OFFICE OF EMERGENCY SERVICES

SITUATION SUMMARY

SOUTHERN OPERATIONS FIRES

Lake, Vegetation Fire, San Bernardino County
Location of Incident: Jenks Lake, Hwy 38, Barton Flats area
Jurisdiction: FRA
Start Time: 06/17/15 at 1600 hours
Per CAL FIRE, Cal OES Duty Officers and ICS-209 as of 06/27/15 at 0548 hours:

- 30,526 acres, 40% contained
- Structure Threat: 5,962 single residences and 1,428 mixed commercial/residences threatened.
- The fire continues to be active in the Rainbow Lane Area and west Pipes Canyon. It has made a strong push to the north, threatening the community of Rainbow Lane. Southerly winds have pushed the fire into a position that threatens the Lake Williams and Erwin Lake areas. There is an increased risk of the fire crossing Highway 38.
- Structures currently threatened in the areas of Rainbow, Lake Williams, Erwin Lake, Camp Oaks, Sugar Loaf and Baldwin. Additionally the structures in the areas of Jenks Lake, Barton Flats, Angelus Oaks, Forest Falls, and Morongo still remain threatened.
- No structures have been damaged or destroyed.
- Fire Management Assistance Grant (FMAG) was submitted on 06/18/15 at 0637 hours and after review by Cal OES, does not currently meet FMAG criteria and is on hold at this time.
- The Incident Command Post (ICP) is located at Big Bear High School.
- Cal OES Mobile Command Vehicle 5266 is on scene.
- Resources: 2,098 personnel assigned

Activations

- San Bernardino County OA activated at Level 1 on 6/17/15 at 1945 hours due to the Lake Fire. The operational period is 0700-1900 and 1900-0700 hours.
- The Southern Region San Bernardino County Territory Representative is at the EOC from 0700-1900 hours.
- Cal OES Southern Region Emergency Operations Center (SREOC) remains activated at Level I. After hours requests are coordinated by the SDO.
- The San Bernardino County Sheriff's Department Operations Center (DOC) was activated on 06/24/15.
- The Department of Public Health (DPH) Department Operations Center (DOC) activated in support of the Environmental Health Services Environmental Health Operations Center on 06/25/15.
- The Town of Yucca Valley has activated its Emergency Operations Center to a Level I status.

Cal OES
GOVERNOR'S OFFICE OF EMERGENCY SERVICES

SITUATION SUMMARY

SOUTHERN OPERATIONS FIRES

Lake, Vegetation Fire, San Bernardino County

Volunteer Support

- Morongo Basin CERT Volunteer Participation Totals from 06/19/15 thru 06/25/15: 754 hours from 36 different volunteers
- Bear Valley CERT and Mountain CERT Volunteer Participation Totals from 06/20/15 thru 6/25/2015: 949 hours total from 29 Bear Valley CERT Volunteers and 14 Mountain CERT Volunteers
- San Bernardino County Fire Emergency Communications Service (ECS) Volunteer Participation Totals from 06/23/15 thru 06/25/15: 22 personnel and 100 hours.

Deployments

- A Cal OES Fire Division Assistant Chief is on scene at the ICP.

Evacuations/Shelters

- Per the Cal OES Law Duty Officer, evacuation orders have been lifted for the residents in the surrounding communities with the exception of Burns Canyon, which remains under mandatory evacuation. The camps in the area will be accessible for staff to conduct maintenance.
- The shelter site for residents remains open until further notice and is located at Copper Mountain College, 6162 Rotary Way, Joshua Tree, CA (cross streets are Highway 62, east of Highway 247, between Sunfair and 29 Palms Highway). Per the California Department of Social Services on 06/27/15, the population of the shelter was two (2).
- The Town of Yucca Valley Animal Shelter, 4755 Malin Way, Yucca Valley, CA. remains open for small animals.
- The Yucca Valley Equestrian Center, 7429 Avalon Avenue, Yucca Valley, CA. remains open for large animals.

Medical/Health

- AQMD has issued a “health advisory” for the smoke, toxic inhalation hazard. AQMD has deployed temporary mobile air quality monitors to better assess air quality and health impacts from smoke.

Road Closures

- State Route 38 was closed form 10.6 miles east of the San Bernardino National Forest Boundary at Angelus Lodge Road to 5 miles west of the junction of State Route 18 at Hatchery Road. The route reopened at approximately 0832 hours on 06/27/15.
- Jenks Lake Road is closed
- All Hiking Trails into the San Gorgonio Wilderness Area have been closed due to the proximity of the fire to them.
- The Pacific Crest Trail (PCT) is closed from Whitewater Preserve to Onyx Summit.

Cal OES
GOVERNOR'S OFFICE OF EMERGENCY SERVICES

SITUATION SUMMARY

SOUTHERN OPERATIONS FIRES

Lake, Vegetation Fire, San Bernardino County

Infrastructure/Utilities
- No major outages. San Bernardino Environmental Health contacted camps to determine if there are any outages.
- Southern California Edison (SCE) Watch Office report there are some unconfirmed reports of damaged poles, however, there are no current impacts to the network.

Critical Infrastructure including Hospital and Medical Facilities
- None reported

Emergency Management/Access and Functional Needs
- There are no requests for assistance or unmet needs

Proclamations
- San Bernardino County updated their proclamation of a local emergency with a request for a Governor's proclamation and a Presidential Declaration of a Major Disaster.

Cal OES
GOVERNOR'S OFFICE OF EMERGENCY SERVICES

SITUATION SUMMARY

SOUTHERN OPERATIONS FIRES

Sterling, Vegetation Fire, San Bernardino County
Location: Sterling Avenue x Foothill Drive East, San Bernardino County
Jurisdiction: LRA/FRA
Start Time: 06/25/15 at 1830 hours
Per CAL FIRE, Cal OES Duty Officers as of 06/26/15 at 1837 hours:

- 118 acres, 95% Contained
- CAL FIRE resources assigned

Calgrove, Vegetation Fire, Santa Clarita, Los Angeles County - Final
Location: North Bound Interstate 5 north of State Route 14, Santa Clarita, Los Angeles County
Jurisdiction: SRA/LRA
Per CAL FIRE, Cal OES Duty Officers and ICS-209 as of 06/26/15 at 1334 hours:

- 415 acres, 100% contained

Otay, Vegetation Fire, San Diego County - Final
Location: Otay Lakes Rd X Woods Drive, San Diego County
Jurisdiction: LRA / SRA
Start Time: 06/26/2015 at 1606 hours
Per CAL FIRE as of 06/27/15 at 0752 hours:

- 80 acres, 100% Contained
- CAL FIRE resources released

Cal OES
GOVERNOR'S OFFICE OF EMERGENCY SERVICES

SITUATION SUMMARY

2015-Coastal-13668, Contra Costa County

- Mission number 2015-Coastal-13668 for the Department of Water Resources (DWR) was opened for flood control resources to protect the existing low points in the levee, due to anticipated summer tide levels rising at RD2059 (Bradford Island).
- Mission number 2015-Coastal-13668 has been cancelled after discussions between the Cal OES Executive Duty Officer and DWR Representatives determined that the work was within DWR's purview and a mission was not warranted.
- DWR, the RD, and the County will continue to coordinate the necessary work.

San Francisco Pride Weekend, San Francisco

The San Francisco Pride Celebration and Parade will take place this weekend. Several events are scheduled throughout the weekend.

Sunday, 06/28/15

SF EOC will be partially activated on Sunday from 0800 to 2000 to and Cal OES staff will be present:

1. Ensure a safe and secure event for SF Pride Parade & Celebration participants.
2. Proactively monitor the use and availability of EMS and law enforcement assets.
3. Monitor the situation and take proactive steps to mitigate potential hazards or threats.

- Sunday Parade & Celebration, 1030 to 1830 hours. The Parade begins at Beale at 1030, travels along Market, and ends at Market & 8th by 1500. On Sunday, Civic Center Celebration time is from 1100 to 1830. Anticipated attendance: 500,000.

Toyota/SaveMart 350 NASCAR race at Sonoma Raceway

- Races are Saturday 06/27/15 and Sunday 06/28/15. The main event will be the 110-lap Toyota/Save Mart 350, which will be held Sunday. Former California Gov. Arnold Schwarzenegger will drive the pace car to kick off the race.
- Crowd size estimated for 50,000+ on Saturday and 100,000+ on Sunday as the races formally take place. Traffic is expected to slow to a crawl along the roads leading to the racetrack south of Sonoma, off Highway 121 just north of its intersection with Highway 37.
- Sonoma Raceway has worked closely with the CHP and Caltrans to develop and execute the traffic management plan, which will use more than 30 CHP and Caltrans workers on race day. Sonoma Raceway has been spreading the word about the alternative routes and a traffic management plan has been developed, which included distributing 46 message signs along roads within a 15-mile radius around the track and hiring a traffic manager to work closely with CHP officers.
- There are no road closures, EOC openings or requests for state resources.

SITUATION SUMMARY

SPILL: 15-2785, Refugio Beach, Goleta, Santa Barbara County

- On 05/19/15 at 1243 hours the California State Warning Center received a report from the Santa Barbara County Fire Department indicating that a ¼ mile sheen was observed off of Refugio State Beach, near Goleta, Santa Barbara County.
- The Operation is transitioning from Response to Recovery.
- The Cal OES Santa Barbara Territory Representative will assist in the day to day operations from the Santa Barbara EOC.
- On Friday, 06/26/15, Plains All American Pipeline, L.P. issued a press release announcing the release of lab results from the analysis of tar balls that were collected on beaches from Gaviota in Santa Barbara County to San Clemente in Orange County following the May 19 accidental crude oil release from the Line 901 pipeline in Santa Barbara.
- The press release is available at: http://www.line901response.com/go/doc/7266/2552498/

Refugio Response JIC Info

Refugio Response Snapshot 06/22/15:
http://www.refugioresponse.com/go/doc/7258/2523746/

Cal EOC Incident – 2014 Drought

- SOC / Inland REOC remains activated in support of 2014 Drought

Weather of Concern

- Hot and dry conditions have primed fuels for enhanced fire danger can be expected this weekend through much of Northern California and the Sierra Nevada's.
- Initially dry mountain thunderstorms with lightning and gusty winds could cause fire starts and quick spread.
- Increasing moisture with storms could cause debris flows near burn scars as the weekend progresses.

Active Weather Warnings, Watches and Advisories by County: http://www.wrh.noaa.gov/sto/brief/wwa_bc_cal.php

Cal OES
GOVERNOR'S OFFICE OF EMERGENCY SERVICES

Very Hot Temperatures Today..High Fire Danger next few days

Near record breaking daytime temperatures

- **Stay hydrated**
- **Don't leave children or pets in parked cars**
- **Check on the Elderly**
- **Beware of very hot pavement for pets or small children**

High Fire Danger

- Be careful using outdoor power equipment
- Thunderstorms over the mountains today through next week becoming wetter by Monday
- Increased fire starts
- Rapid fire spread

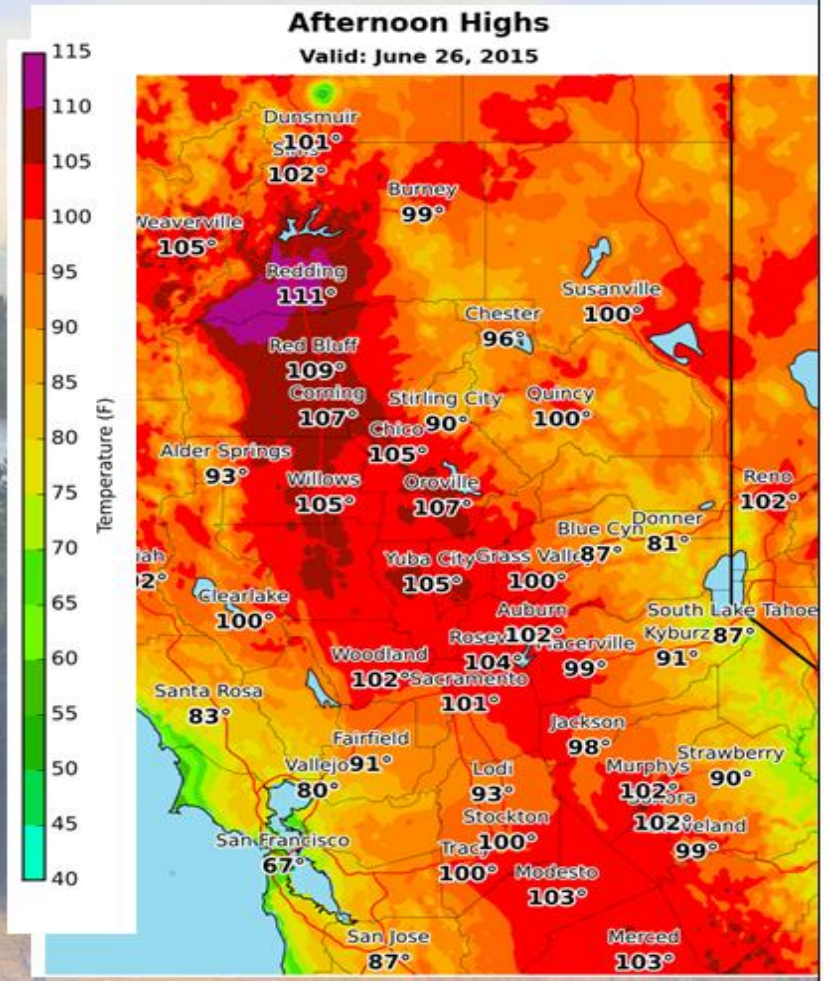

Today's forecast high temperatures

Weather Forecast Office
Sacramento, CA

6/26/2015 5:33 am PDT

Follow Us:

weather.gov/Sacramento

Prepare for Dangerous Heat!

What Red Means . . .

Dangerous heat like this happens only a few times a year. Impacts are likely, even for the general population, if precautions are not taken.

What Orange Means . . .

Heat like this happens many times a year. It will be relatively easy to take simple precautions to keep safe.

Advice . . .

- Drink water before you're thirsty
- Avoid strenuous activities
- Stay in air-conditioned areas
- Check on the heat-sensitive (e.g. elderly, infants, pets)

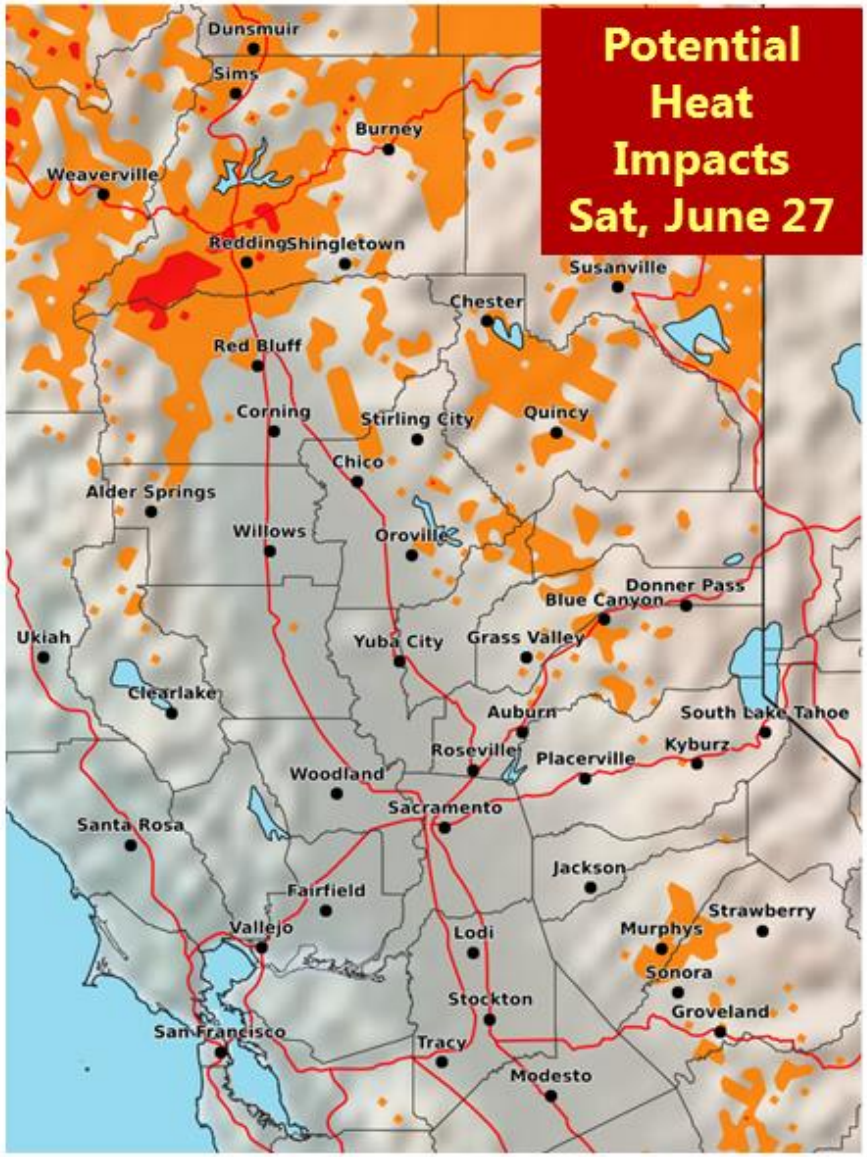

Potential Heat Impacts

- Unlikely
- Possible
- Likely
- Highly Likely

NWSSacramento @NWSSacramento

- SUNDAY thru TUESDAY -

Thunderstorms Possible in the Mountains and Deserts

Any storms that form will be capable of producing heavy rain. There will be a low to moderate risk of flash flooding. Thunderstorm cells may also produce gusty winds and frequent lightning.

Jeff Hall

Weather Forecast Office
San Diego, CA

6/26/2015 8:36 pm PDT

Follow Us:

weather.gov/SanDiego

WEATHER

WEATHER SYNOPSIS BY REGION:

NORTHERN CALIFORNIA AND CENTRAL COASTAL AREAS:

Eureka Weather:
An approaching upper level low off the California coast will bring isolated to scattered thunderstorms from late this afternoon through the end of the weekend across the interior. Temperatures over the interior will remain closer to normal over the weekend with hotter temperatures returning next week.

Medford Weather:
Strong high pressure over the Great Basin and a low pressure off the California coast are the major factors for an unsettled pattern over the next few days. The strong high pressure is responsible for the record heat yesterday.

Reno Weather:
High pressure will continue to produce very hot conditions this weekend. Isolated thunderstorms are possible along the Sierra Crest this afternoon with increased potential of thunderstorms this weekend and early next week.

San Francisco Weather:
Cooler temperatures are expected on Saturday as high pressure briefly weakens. The high will rebuild early next week and temperatures will start to become warmer.

CENTRAL CALIFORNIA AND SOUTHERN SAN JOAQUIN VALLEY:

Sacramento Weather:
Not as hot this weekend, then heat returns for this week. Mountain thunderstorm activity can be expected this weekend through next week. Thunderstorms will initially have limited rainfall creating an increased fire threat.

Hanford Weather:
High pressure over the four corners region will continue to bring dry weather and above normal temperatures to the central California interior through today. A northerly push of monsoonal moisture will bring an increasing chance of thunderstorms to mainly the higher terrain Saturday through Thursday.

WEATHER

WEATHER SYNOPSIS BY REGION:

SOUTHERN CALIFORNIA:

Los Angeles Weather:
A large upper-level ridge will persist over the Great Basin through much of next week resulting in above normal temperatures especially across inland sections. Monsoon moisture will begin to increase this weekend then linger through much of next week. This will bring a slight chance of thunderstorms to the mountains and deserts for much of next week mainly during the afternoon and evening hours.

Extreme Southwestern California including Orange, San Diego, Western Riverside and Southwestern San Bernardino Counties:
Mid and high level monsoonal moisture will gradually increase through early next week with small chances of afternoon and early evening thunderstorms near the mountains this weekend with dry lightning strikes possible. Thunderstorm chances for the mountains and deserts are expected to increase some for Monday and Tuesday with brief heavy rainfall possible. The chance of afternoon thunderstorms near the mountains will continue for much of next week with slow drying possible toward next weekend. Slow warming is expected through early to middle part of next week followed by slight cooling into next weekend. The marine layer will keep coastal areas cooler with areas of night and morning low clouds and patchy fog.

Southeast California Weather:
Humid air will overspread southeastern California early next week with somewhat more expansive storm chances affecting all areas. The increase in moisture and storm activity will lead to slightly cooler daytime temperatures but still warm overnights.

STATE WEATHER MAP

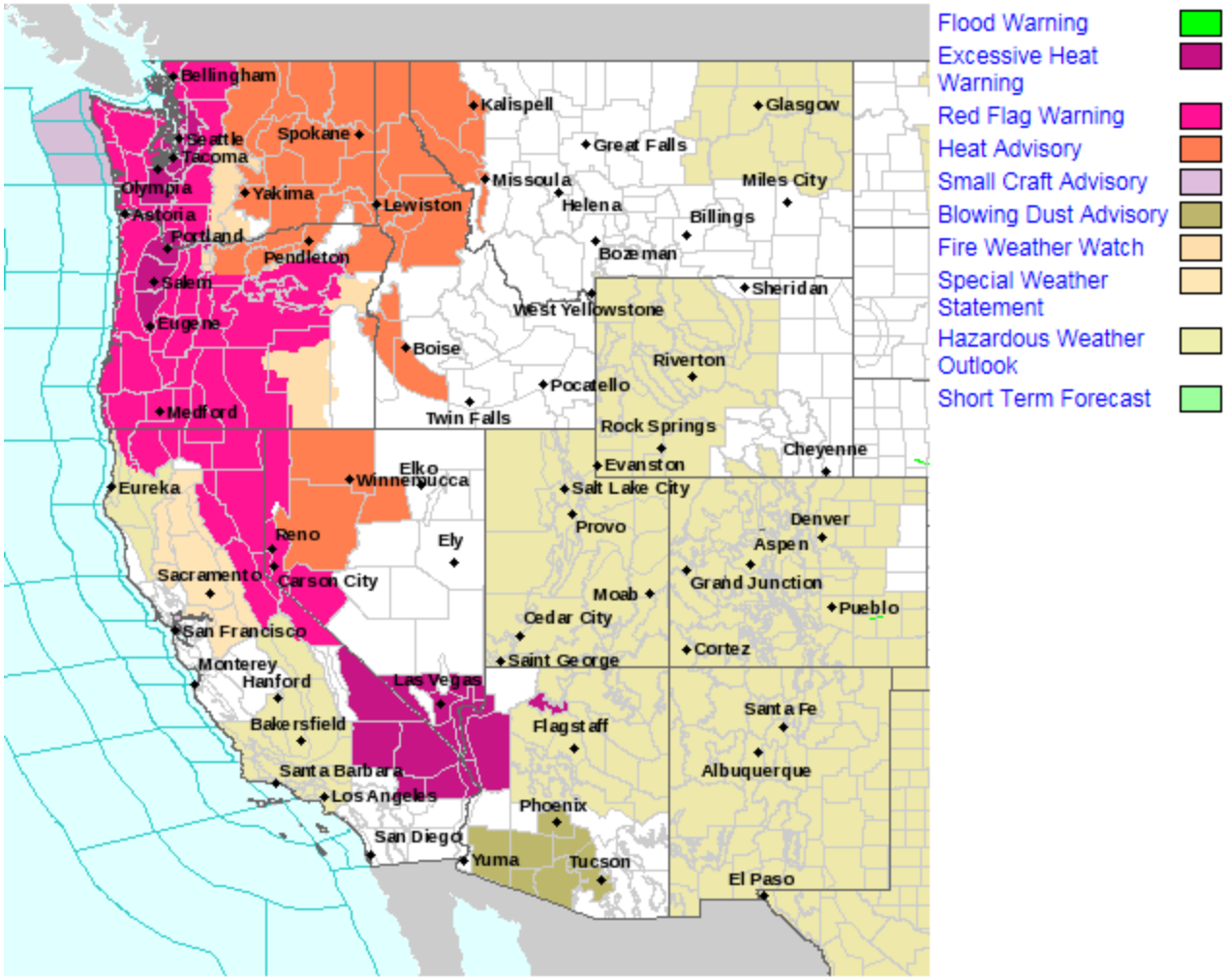

Cal OES
GOVERNOR'S OFFICE OF EMERGENCY SERVICES

FIRE ACTIVITY

Preparedness Levels

National Preparedness Level 3

Northern California
Preparedness Level **2,** Multi-Agency Coordination System MACS Mode **2**

Southern California
Preparedness Level **3,** Multi-Agency Coordination System MACS Mode **2**

California Fire Potential & Weather Maps

Southern California 7 Day Significant Fire Potential
http://psgeodata.fs.fed.us/7day/action/forecast/8

Northern California 7 Day Significant Fire Potential
http://psgeodata.fs.fed.us/7day/action/forecast/10

California Fire Weather Map Watches and Warnings
http://www.wrh.noaa.gov/firewx/main.php

NWS California River Forecast Center:
http://www.cnrfc.noaa.gov/

CAL OES 2014 DROUGHT

Cal EOC Incident – 2014 Drought

- The SOC, Inland, Coastal, and Southern REOCs and the Santa Barbara County EOC are activated in support of the Drought State of Emergency and continue to monitor the situation.
- The Governor issued Executive Order B-26-14 on 09/19/14, to streamline relief efforts for families with drinking water shortages due to drought, specifically through the California Disaster Assistance Act, to provide temporary water supplies to households without water for drinking and/or sanitation purposes.
- The Governor issued Executive Order B-29-15 on 04/01/15 which announced actions that will save water, increase enforcement to prevent wasteful water use, streamline the state's drought response and invest in new technologies to make California more drought resilient.
- CDAA 2014 Drought Fact Sheet and Frequently Asked Questions provided to Regions for reference and distribution.
- Cal OES Recovery continues to coordinate the Community Impacts Workgroup conference calls. Currently, the calls take place on alternating Wednesdays.
- Cal OES Regional (Inland, Coastal, Southern) conference calls continue to occur on a weekly basis.

Cal OES
GOVERNOR'S OFFICE
OF EMERGENCY SERVICES

CAL OES 2014 DROUGHT

Cal EOC Incident – 2014 Drought

Local Emergency Proclamations:

A total of 57 local Emergency Proclamations have been received to date from city, county, and tribal governments, as well as special districts:

- 25 Counties: El Dorado, Fresno, Glenn, Inyo, Humboldt, Kern, Kings, Lake, Madera, Mariposa, Merced, Modoc, Plumas, San Bernardino, San Joaquin, San Luis Obispo, Santa Barbara, Shasta, Siskiyou, Sonoma, Sutter, Trinity, Tulare, Tuolumne, and Yuba.

- 11 Cities: City of Live Oak (Sutter County), City of Lodi (San Joaquin County), City of Montague (Siskiyou County), City of Portola (Plumas County), City of Ripon (San Joaquin County), City of San Juan Bautista (San Benito County), City of Santa Barbara (Santa Barbara County), and City of West Sacramento (Yolo County), City of Willits (Mendocino County), City of Manteca (San Joaquin County), City of Porterville (Tulare County).

- 9 Tribes: Cortina Indian Rancheria (Colusa County), Hoopa Valley Tribe (Humboldt County), Karuk Tribe (Siskiyou/Humboldt Counties), Kashia Band of Pomo Indians of the Stewarts Point Rancheria (Sonoma County), Picayune Rancheria of Chukchansi Indians (Madera County) Sherwood Valley Pomo Indian Tribe (Mendocino County), Tule River Indian Tribe (Tulare County), Yocha Dehe Wintun Nation (Yolo County), and Yurok Tribe (Humboldt County).

- 12 Special Districts: Carpinteria Valley Water District (Santa Barbara County), Goleta Water District (Santa Barbara County), Groveland Community Services District (Tuolumne County), Lake Don Pedro Community Services District (Mariposa Stanislaus County), Mariposa Public Utility District (Mariposa County), Meiners Oaks Water District (Ventura County), Montecito Water District (Santa Barbara County), Mountain House Community Service District (San Joaquin County), Nevada Irrigation District (Nevada County), Placer County Water Agency (Placer County), Tuolumne Utilities District (Tuolumne County), and Twain Harte Community Services District (Tuolumne County).

Cal OES
GOVERNOR'S OFFICE
OF EMERGENCY SERVICES

California Specialized Training Institute

CSTI Scheduled Training

NEW!

CSTI on the web

Cal OES Point of Contact
Timothy Britt
Timothy.britt@caloes.ca.gov

CSTI Campus
Camp San Luis Obispo
Phone:(805) 549-3535
Fax:(805)-544-7103
E-Mail: CSTInfo@CalOES.ca.gov

Current Cal OES Training Information Bulletin Training Bulletin

Mission:
We protect lives and property, build capabilities, and support our communities for a resilient California.

We achieve our mission by serving the public through effective collaboration in preparing for, protecting against, responding to, recovering from, and mitigating the impacts of all hazards and threats.