Cal OES Daily Situation Report

January 4, 2021

Photo taken at Mount Tamalpais State Park in Marin County.

Photo Credit: California State Parks Foundation // Twitter

Cal OES
GOVERNOR'S OFFICE
OF EMERGENCY SERVICES

Duty Officer	
EDO	Tom Osborne
CSWC Watch Officer	Tim Tribble (Day) Dustin Branscomb (Night)
Situation Cell Duty Officer	SituationCell@caloes.ca.gov 916-845-8411
STAC Duty Officer	STAC@caloes.ca.gov 916-275-4069
FDC	Randy Unkovich
LDC	Jared McCormick
IDO	Rod Daughtery
CDO	Gabe Kearney
SDO	Karla Benedicto
PIO	Brian Ferguson
TDO	Ben Green
ITDO	Travis Scholz
EQTP	Amanda Moyer
Tribal Liaison POC	Daniel Martinez
Access and Functional Needs POC	Vance Taylor

National Terrorism Advisory System

NTAS
NATIONAL TERRORISM ADVISORY SYSTEM
BULLETIN

Cal OES
GOVERNOR'S OFFICE OF EMERGENCY SERVICES

SITUATION SUMMARY

Cal OES Activation Status			
State Operations Center	Inland Region EOC	Coastal Region EOC	Southern Region EOC
Level 1	Normal Operations	Normal Operations	Normal Operations

Coronavirus Disease 2019 (COVID-19)

The Cal OES State Operations Center (SOC) activated 03/02/20 at 0700 hours in support of the California Department of Public Health (CDPH) Medical Health Coordination Center's (MHCC) statewide response to COVID-19. Cal OES will continue to provide resource coordination for the COVID-19 event, as well as situation status reporting and advance planning across multiple areas.

Situation Overview

- **California State of Emergency Proclamation**
  On 03/04/20, Governor Gavin Newsom declared a State of Emergency for California, as a result of the global COVID-19 outbreak that began in December 2019, to make additional resources available, formalize emergency actions already underway across multiple state agencies and departments, and help the state prepare for broader spread of COVID-19.
- **Global Health Advisory**
  On 08/06/20, in close coordination with the U.S. Centers for Disease Control and Prevention (CDC), the Department of State lifted the Global Level 4 Health Advisory. The Global Advisory, initially put in place on 03/19/20, advised U.S. citizens to avoid all international travel due to the global impact of COVID-19. For more information visit: https://www.state.gov/.
- **State Executive Order N-33-20**
  On 08/28/20, California introduced a blueprint for reducing COVID-19 in the state with revised criteria for loosening and tightening restrictions on activities by counties. Visit Blueprint for a Safer Economy for more information and to check the status of a county. This blueprint included a health equity metric to be used along with other metrics to determine a county's tier. The purpose of Equity Metric is to ensure California reopens its economy safely by reducing disease transmission in all communities.

Confirmed Global COVID-19 Cases – Per Worldometers COVID-19 Live Updates as of 01/03/21 at 1100 hours:

- 85,239,963 (+594,012) total confirmed cases in 218 countries.
- 1,847,708 (+8,158) total deaths.

Confirmed United States COVID-19 Case – Per Centers for Disease Control and Prevention (CDC) as of 01/03/21 at 1000 hours:

- 20,346,372 (+284,554) total confirmed cases.
- 349,246 (+2,321) total deaths.

Confirmed California COVID-19 Cases - Per Medical Health Coordination Center as of 01/03/21 at 1100 hours:

- 2,391,261 (+45,352) total confirmed cases.

- Please see attached California Health & Human Services (CHHS) Agency / Cal OES Joint Situation Report for additional details.

Cal OES
GOVERNOR'S OFFICE OF EMERGENCY SERVICES

SITUATION SUMMARY

Cal OES INLAND REGION

- Nothing significant to report.

Cal OES COASTAL REGION

- Nothing significant to report.

Cal OES SOUTHERN REGION

- Nothing significant to report.

PUBLIC SAFETY POWER SHUTOFF (PSPS) SUMMARY

PSPS Status		
PG&E	**SCE**	**SDG&E**
Normal Operations	**Normal Operations**	**Normal Operations**

Pacific Gas & Electric (PG&E)
- Nothing significant to report.

Southern California Edison (SCE)
- Nothing significant to report.

San Diego Gas & Electric (SDG&E)
- Nothing significant to report.

Cal OES
GOVERNOR'S OFFICE OF EMERGENCY SERVICES

FIRE ACTIVITY

Cal OES Fire Preparedness Levels		
National	**Northern California**	**Southern California**
Preparedness Level 1	**Preparedness Level 2**	**Preparedness Level 2**
	Multi-Agency Coordination System MACS Mode: 2	**Multi-Agency Coordination System MACS Mode: 2**

Note: The National and Regional Preparedness Levels are maintained by the National Multi-Agency Coordination (MAC) Group and are separate from Cal OES activation levels.

Cal OES Fire Missions

2019-FIRE-402: Personnel assigned to fuel reduction efforts in CAL FIRE Units: Shasta/Trinity, Nevada/Yuba/Placer, San Benito/Monterey and Fresno/Kings.

- Five 20-person Hand Crews each and all necessary personnel, support, transportation and materials.
- 65 additional soldiers to be trained and ready to backfill.
- Assigned to fuel reduction efforts in SHU, NEU, BEU, and FKU (1 crew in each unit with the exception of 2 crews in FKU).

Cal OES INLAND REGION

- Nothing significant to report.

Cal OES COASTAL REGION

- Nothing significant to report.

Cal OES SOUTHERN REGION

- Nothing significant to report.

Cal OES
GOVERNOR'S OFFICE OF EMERGENCY SERVICES

MAJOR ROAD / HIGHWAY / BRIDGE CLOSURES

Lifeline Route Closures		
Northern California	**Central California**	**Southern California**
No Lifeline Route Closures	**No Lifeline Route Closures**	**No Lifeline Route Closures**

Lifeline Routes:
- There are no lifeline route closures.

Non-Lifeline Routes:
- Click here for a list of current road closures.

Wildfire Closures:
- There are no wildfire closures.

Emergency Center Activations:
- Please see attached California Health & Human Services (CHHS) Agency / Cal OES Joint Situation Report for additional details.

Interactive Travel Forecast Map Based on Weather Conditions Provided by National Weather Service (Prototype)
- http://www.wrh.noaa.gov/wrh/travel/?wfo=mtr

Click on the Caltrans Logo to check current Hwy. conditions.
You can also call 1-800-427-7623 for current Hwy. conditions.

CALIFORNIA 911 SYSTEM

California 911 Outages		
Northern California	**Central California**	**Southern California**
No 911 Outages	**No 911 Outages**	**No 911 Outages**

9-1-1 Outage/Remote/Community Isolation

Communituy Isolation, San Bernardino, San Bernardino County (Initial/Final)
Charter Communications has reported a Community Isolation affecting 15,609 VoIP users in San Bernardino, CA (zip code 92407).

- Time Outage Started: 01/03/21 0854 hours
- Time Outage Reported: 01/03/21 1210 hours
- Time of Resolution/Restoration: Time of Restoration 01/03/21 1611 hours
- Total Outage Time: 4 hours 1 minute
- Jurisdiction Affected: San Bernardino Police Department/ San Bernardino County Sheriff (Notified)
- Reason For Outage: Charter Network Fault
- Wireless Users Impacted: No
- Wireline Users Impacted: No
- VoIP Users Impacted: Yes

Service Interruptions

- None reported

Cal OES
GOVERNOR'S OFFICE OF EMERGENCY SERVICES

WEATHER OF CONCERN

NORTHERN CALIFORNIA

- A series of storm systems will continue across primarily northern California into next week
  - Minor impacts and increased runoff are possible for burn scar areas across northern and central California during periods of moderate to locally heavy rainfall
  - A potent fast-moving storm will bring heavy Sierra cement snows with a rain-snow mix in Sierra valleys
    - The strongest storm is expected across northern and central California through Tuesday morning, producing areas of strong winds, heavy mountain snowfall, and locally heavy rainfall.
    - Flash flooding and debris flow are possible for the Butte and Plumas County portion of the Bear and Claremont Fires in the North Complex Burn Scar through this evening.

SOUTHERN CALIFORNIA

- Nothing significant to report.

Weather Advisories, Watches, and Warnings currently active in California:
http://www.wrh.noaa.gov/hazardSummary/?state=ca

Active Weather Warnings, Watches and Advisories by County:
http://www.wrh.noaa.gov/hazardSummary/?state=ca&bycounty=1

Cal OES
GOVERNOR'S OFFICE
OF EMERGENCY SERVICES

WEATHER KEY POINTS

01/04/21 - 01/10/21

Monday-Sunday

- A series of storm systems will continue across primarily northern California into next weekend
  - The strongest storm is expected across northern and central California through Tuesday morning, producing areas of strong winds, heavy mountain snowfall, and locally heavy rainfall.
    - Flash flooding and debris flow are possible for the Butte and Plumas County portion of the Bear and Claremont Fires in the North Complex Burn Scar through this evening.
    - Otherwise, minor impacts and increased runoff are possible for burn scar areas across northern and central California during periods of moderate to locally heavy rainfall
    - Gusty winds of 50-70 mph, especially over the higher terrain, are expected across portions of central and northern California on Monday, causing travel impacts, possible downed trees and power outages.
    - Reduced visibility and blowing snow are also expected over the higher terrain.
    - Thunderstorms are possible across northern California today
- Another storm is expected Wednesday through Thursday morning.
  - While this storm appears to be weaker than the storm on Monday, it will bring another period of gusty winds, locally heavy rainfall and heavy mountain snow.
  - Minor impacts and increased runoff are possible for burn scar areas across northern and central California during periods of moderate to locally heavy rainfall
- Another storm system is possible for Friday and into the weekend, bringing an additional round of rain, mountain snow, and gusty winds.

CALIFORNIA WEATHER IMPACTS

01/04/21 - 01/10/21

Hazards / Day	MON	TUE	WED	THU	FRI	SAT	SUN
Non-Thunderstorm Damaging Winds	Coastal/ Inland		Coastal/ Inland				
Snow	Inland mtns	Inland mtns	Inland mtns	Inland mtns	Inland mtns	Inland mtns	Inland mtns
Coastal Flooding							
River Flooding							
Thunderstorms (Wind / Hail / Tornadoes)	Coastal/ Inland						
Fire Weather (Low Humidity / Wind / Dry Thunderstorms)							
Heat Risk							
Heavy Rain / Flash Flooding / Debris Flow	Coastal/ Inland	Coastal/ Inland	Coastal/ Inland	Coastal/ Inland			
Cold							

No Impacts | Minimal Impacts | Moderate Impacts | Severe Impacts

PRECIPITATION FORECAST

01/04/21 - 01/06/21

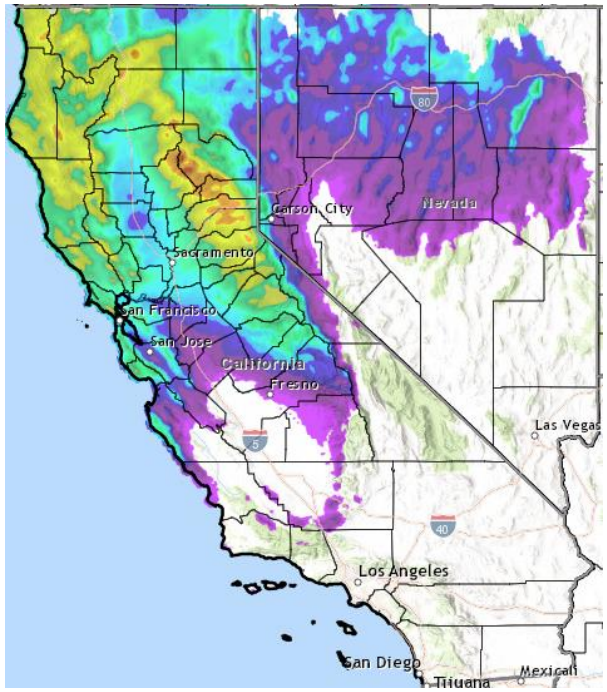

Monday

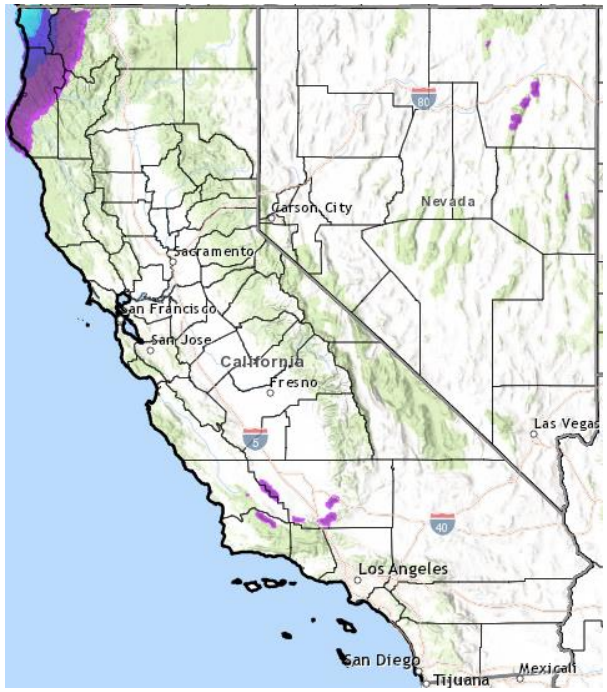

Tuesday

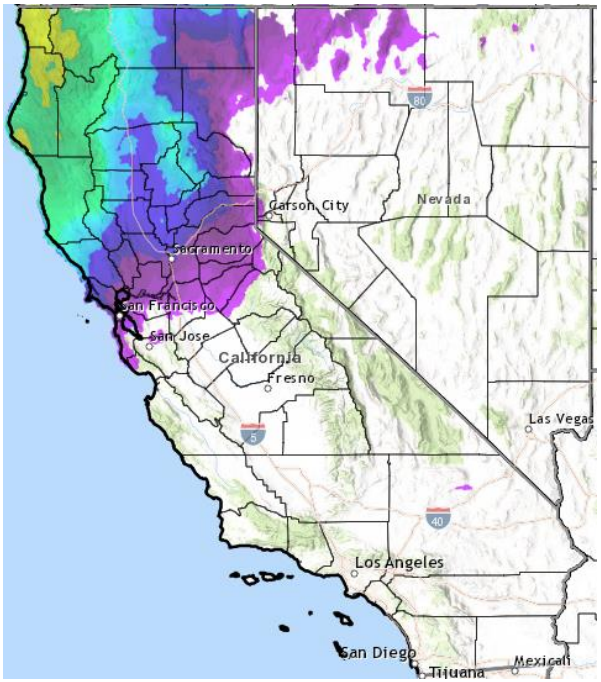

Wednesday

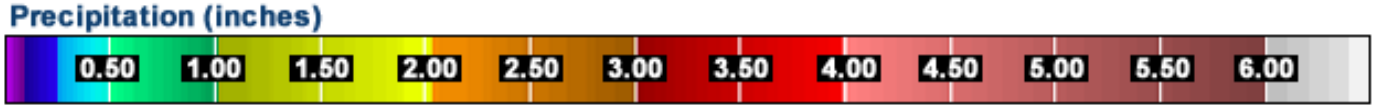

PRECIPITATION FORECAST – CENTRAL CALIFORNIA BURN SCARS

August Complex North Zone: Total 0.5-2.0" precipitation expected through Tuesday morning.

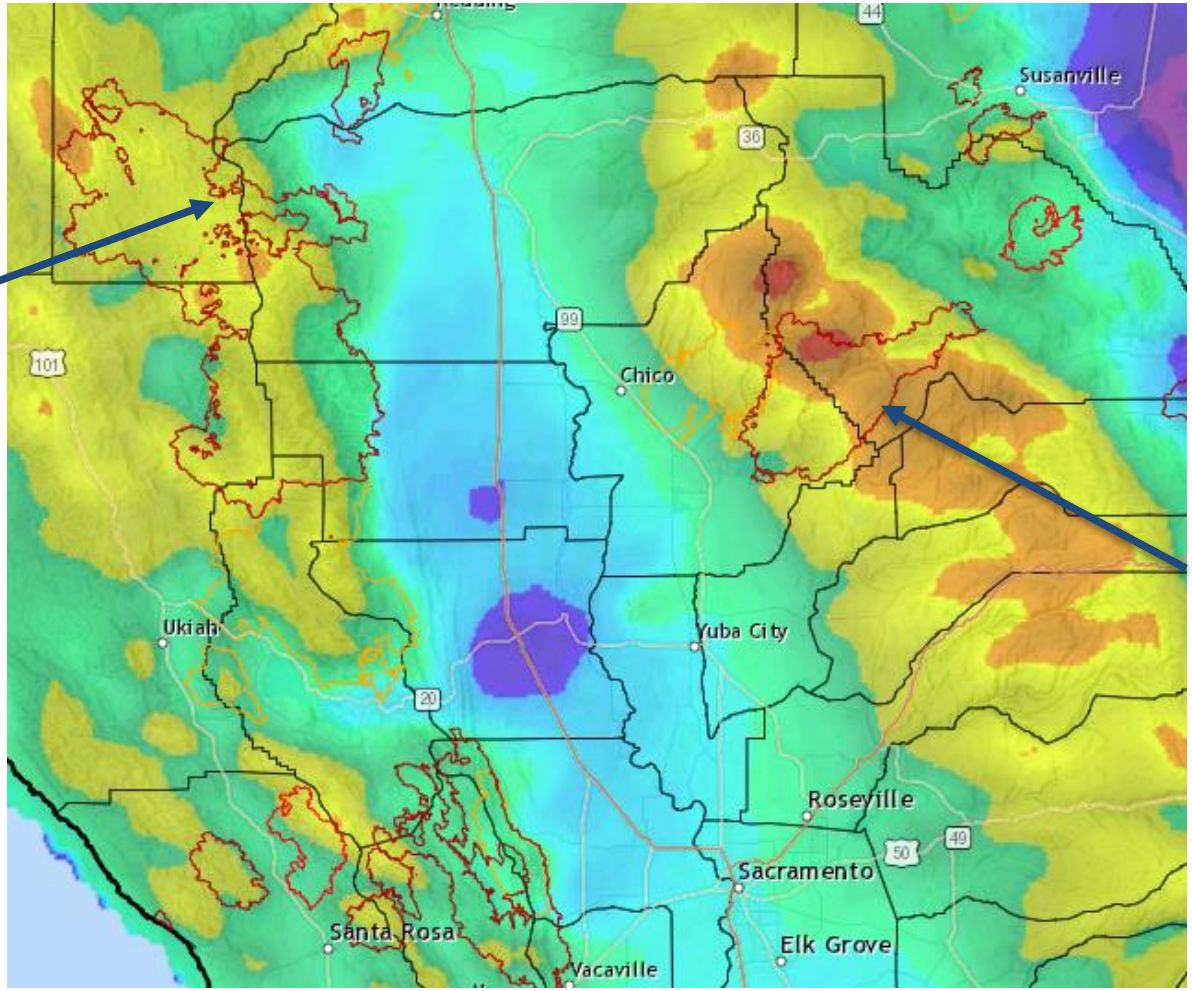

Claremont-Bear North Complex: Total 1.20-3.00" precipitation expected through Tuesday morning. Flash Flood Watch in effect 10AM-10PM today.

Debris flows, roadway flooding and road closures, and downed trees possible today for the Claremont and Bear Fire Areas in the North Complex Burn Scar



WEATHER OUTLOOK

01/09/21 - 01/17/21

6-10 Day Outlook (January 9 – January 13)

Temperatures

- Above normal temperatures favored statewide

Precipitation

- Above normal precipitation favored across far northern California, near normal precipitation favored across far northern California

8-14 Day Outlook (January 10 – January 16)

Temperatures

- Above normal temperatures are favored statewide

Precipitation

- Below normal precipitation favored astatewide

WEATHER MAP

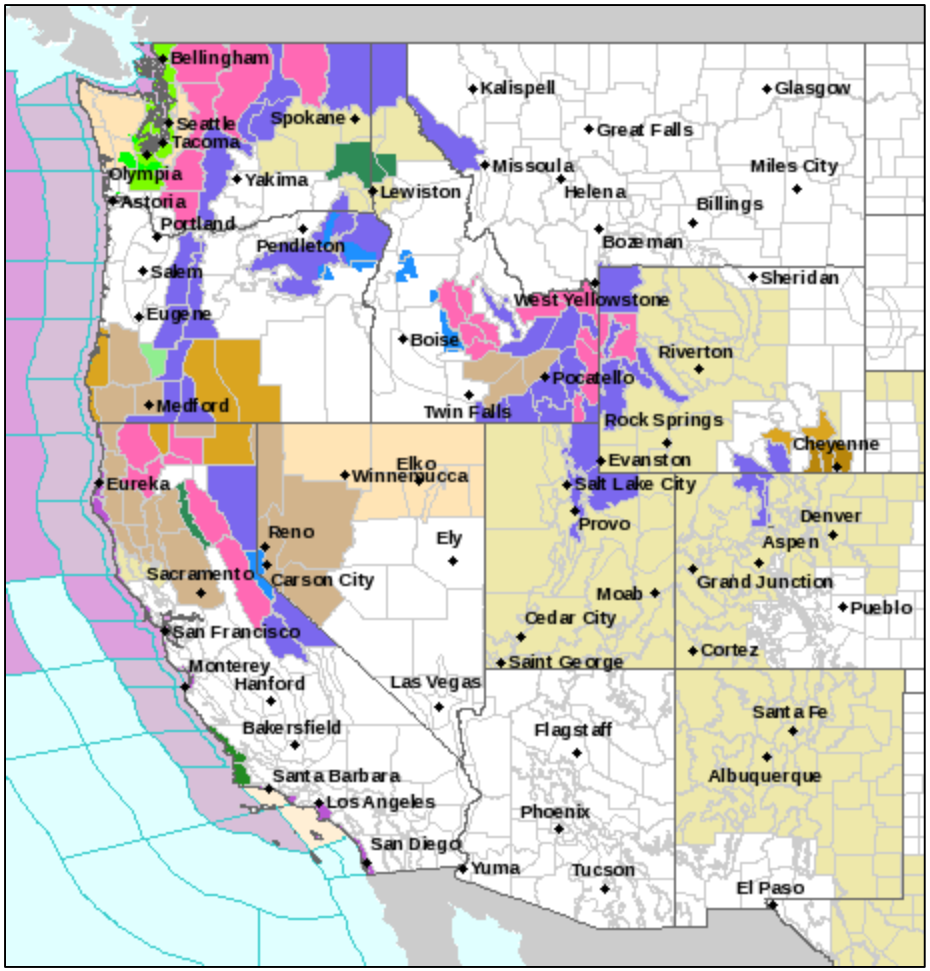

- Winter Storm Warning
- High Wind Warning
- Avalanche Warning
- Flood Warning
- High Surf Warning
- Flash Flood Watch
- Gale Warning
- Winter Weather Advisory
- Flood Advisory
- Coastal Flood Advisory
- High Surf Advisory
- Small Craft Advisory
- Hazardous Seas Warning
- Wind Advisory
- Avalanche Watch
- High Wind Watch
- Special Weather Statement
- Marine Weather Statement
- Hazardous Weather Outlook
- Hydrologic Outlook

Cal OES
GOVERNOR'S OFFICE OF EMERGENCY SERVICES

Cal OES LAW ENFORCEMENT MISSIONS

Cal OES Law Missions

- Nothing significant to report.

Cal OES MISSION TASKINGS

Cal OES Missions

- Nothing significant to report.

Cal OES

GOVERNOR'S OFFICE
OF EMERGENCY SERVICES

Mission:
We protect lives and property, build capabilities, and support our communities for a resilient California.

We achieve our mission by serving the public through effective collaboration in preparing for, protecting against, responding to, recovering from, and mitigating the impacts of all hazards and threats.