CSWC Operational Period Summary
1800 September 16 2014 to 0600 September 17 2014

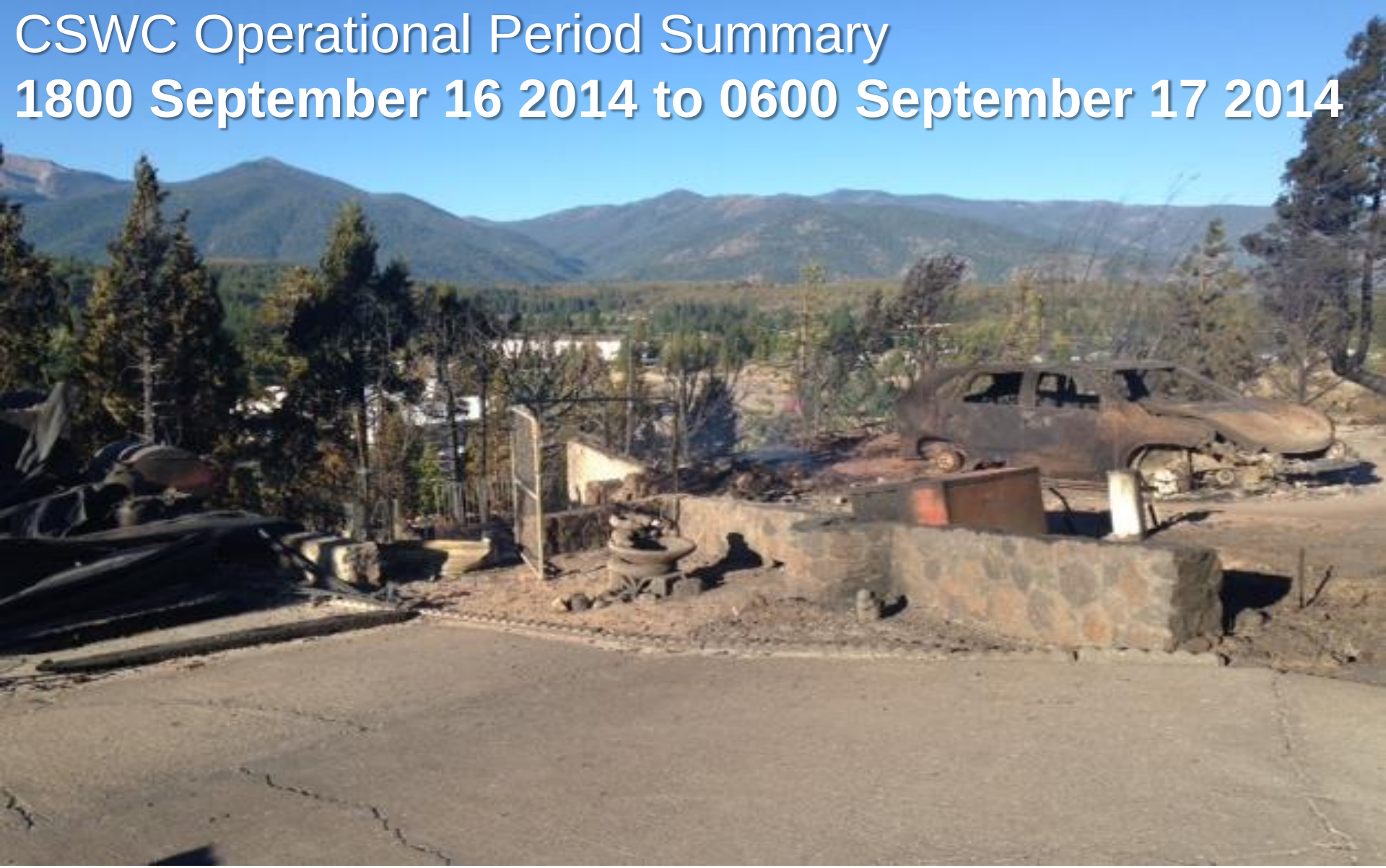

Boles, Vegetation Fire, Siskiyou County

Photo Credit: Eric Lamoureux, Cal OES Inland Region Administrator

Cal OES
GOVERNOR'S OFFICE OF EMERGENCY SERVICES

SITUATION SUMMARY

NORTHERN CALIFORNIA FIRES

Happy Camp Complex, Vegetation Fire, Siskiyou County
Happy Camp District, Klamath National Forest
Per CAL FIRE, Cal OES Duty Officers, and ICS-209 as of 09/17/14 at 0518 hours:
FRA

- 114,664 acres, 60% contained
- Type 1 Team in command
- Expected Containment: 10/31/14
- Threatened Structures: 91 Single Residences, 1 Multiple Residence, 1 Mixed Commercial/Residential, 3 Nonresidential Commercial Properties, 42 Other Minor Structures
- Damaged Structures: 2 Other Minor Structures
- Destroyed Structures: 2 Single Residences, 4 Other Minor Structures
- Planned actions: Provide structure defense as necessary. Mop-up 100% around structures.
- See Fire Activity Section for detailed information.

July Complex, Siskiyou County
4 miles southeast of Sawyers Bar
Per CAL FIRE, Cal OES Duty Officers, and ICS-209 as of 09/17/14 at 0548 hours:
FRA

- 50,042 acres, 98% contained
- Type 3 Team in command
- Destroyed Structures: 2 Other Minor Structures
- Patrol and mop up inside the line
- See Fire Activity Section for detailed information.

SITUATION SUMMARY

NORTHERN CALIFORNIA FIRES

Black Incident, Vegetation Fire, Mendocino County

Black Bart Trail, North of Lake Mendocino
Per Cal Fire, Cal OES Duty Officers, and ICS-209 as of 09/17/14 at 0553 hours:
SRA

- 403 acres, 95% contained
- Type 3 IC assigned
- Threatened Structures: None
- Destroyed Structures: 5 Single Residences, 5 Other Minor Structures
- No further spread expected. Continue mop up and patrol.
- One (1) Cal OES Assistant Fire Chief assigned to the incident.
- Expected Containment: 9/19/14
- Mendocino VOAD is in the process of raising funds for those who's homes were destroyed in the fire.

Dog Bar Incident, Vegetation Fire, Nevada County

Dog Bar Road, southeast of Grass Valley, Nevada County.
Per Cal Fire, Cal OES Duty Officers, and ICS-209 as of 09/17/14 at 0448 hours:
SRA

- 247 acres, 90% contained
- No expected fire spread
- Threatened Structures: None
- Destroyed Structures: 2 Single Residences, 3 Other Minor Structures
- Expected Containment: 9/17/14
- An FMAG request has been received and has been placed on hold.

SITUATION SUMMARY

NORTHERN CALIFORNIA FIRES

King Incident, Vegetation Fire, El Dorado County

King of the Mountain Road, east of Pollock Pines
SRA
Per CAL FIRE and Cal OES Duty Officers as of 09/17/14 at 0554 hours:

- 18,544 acres, 5% contained
- Unified Command assigned
- Threatened Structures: 1,632 Single Residences, 816 Other Minor Structures
- Continue to construct, hold, and improve control lines on the south and west portions of the fire. Provide protection for structures, infrastructure, habitat, and other values at risk. Identify and construct indirect and direct control lines on the north and west portions of the incident as staffing and conditions allow, providing for firefighter and public safety first.
- (95) Local Government engines and (1) Watertender assigned
- (1) OES Watertender assigned, (1) OES Support Unit assigned
- (2) OES Assistant Chiefs assigned
- See Fire Activity Section for detailed information.

Boles Incident, Vegetation Fire, Siskiyou County

City of Weed, Siskiyou County
SRA
Per CAL FIRE, Cal OES Duty Officers, and ICS-209 as of 09/17/14 at 0612 hours:

- 375 acres, brush, 25% contained
- Type 1 Team assigned
- Threatened Structures: 1,000 Single Residences, 100 Nonresidential Commercial Properties
- Destroyed Structures: 150 Single Residences
- Impact to Roseburg Saw Mill property and Weed Elementary School is reported.
- Strengthen existing control lines and start mopping up 100 feet from perimeter. Continue structure damage assessment. Salvage and overhaul of commercial and residential structures.
- (11) Local Government Engines and (1) Watertender assigned
- (26) Cal OES Engines assigned
- (2) Cal OES Assistant Fire Chiefs assigned
- The FMAG (Fire Management Assistance Grant) was approved. Declaration Number FM-5079.
- See Fire Activity Section for detailed information.

Cal OES
GOVERNOR'S OFFICE OF EMERGENCY SERVICES

SITUATION SUMMARY

SOUTHERN CALIFORNIA FIRES

Silverado Vegetation Fire, Orange County

Silverado Canyon Road in the Cleveland National Forest, Orange County
Per CAL FIRE and Cal OES Duty Officers and ICS-209 as of 09/17/14 at 0538 hours:
FRA

- 968 acres, 95% contained
- Type 2 IMT assigned
- Threatened Structures: None
- (1) Cal OES Assistant Fire Chief assigned.
- Constructing fireline on all perimeters
- (10) Local Government engines and (1) Watertender assigned
- (1) Cal OES Support Unit assigned

Meadow Vegetation Fire, Yosemite National Park, Mariposa County

Moraine Dome, East of Little Yosemite Valley, Yosemite National Park.
Per CAL FIRE and Cal OES Duty Officers as of 09/16/14 at 1806 hours:
FRA/YNP

- 4,772 acres, 80% contained
- Type 3 IC assigned
- Threatened Structures: None
- Continue to construct and improve direct fire line where needed.

Courtney Incident, Vegetation Fire, Madera County

Courtney Lane at 7 Hills Road, Oakhurst
Per CAL FIRE and Cal OES Duty Officers as of 09/17/14 at 0549 hours:
SRA

- 320 acres, 60% contained
- Unified Command
- Threatened Structures: 400 Single Residences
- Damaged Structures: 4 Single Residences, 6 Other Minor Structures
- Destroyed Structures: 33 Single Residences, 28 Other Minor Structures
- A Cal OES Assistant Fire Chief and a Cal OES Law Enforcement Deputy Chief are assigned.
- The FMAG (Fire Management Assistance Grant) request for the Courtney Fire was approved by FEMA at 2008 hours on 09/14/14 (Declaration Number FM-5078).
- See Fire Activity Section for detailed information.

Cal OES
GOVERNOR'S OFFICE OF EMERGENCY SERVICES

SITUATION SUMMARY

SOUTHERN CALIFORNIA FIRES

June, Vegetation Fire, Mono County

June Lake, Mono County
Per CAL FIRE and Cal OES Duty Officers as of 09/16/14 at 1900 hours:
FRA

- 10 acres, 0% contained
- Moderate rate of spread with ¼ mile spotting
- A portable cell tower has been requested. CUEA has been contacted to fulfil the request with AT&T. If AT&T and is unable to fill, Cal OES T-Comm would dispatch assets to the fire.
- State Route 158 (the entire June Lake Loop) is closed. Per CHP, Bridgeport Area personnel were on scene assisting with traffic control.

Cal OES
GOVERNOR'S OFFICE
OF EMERGENCY SERVICES

SITUATION SUMMARY

Tropical Storm Odile, Eastern Pacific Ocean

Odile is now a tropical storm. According to the Servicio Meteorlogico Nacional (Mexico's government weather service), strong torrential rains are expected to continue in Baja California Sur, Baja California, Sonora, Chihuahua, Sinaloa and Durango through Friday where as much as 18 inches of rain may fall. Odile is forecast to continue to weaken and become a tropical depression as it moves onto the Sonoran coast south of Punta Penasco on Wednesday. It is expected to then track northeast into southern AZ by Thursday morning as a tropical depression. The main impacts across the desert southwest will be periods of heavy rain and localized flooding and mudslides with the focus of the heavier rains across southern AZ. At this time, the storm track is much farther east than Norbert was and is not expected to bring significant hazards to CA although isolated thunderstorms with brief heavy rain are possible in the southern CA mountains and deserts through Thursday. The remainder of CA will not be impacted by Odile.

- Due to expected interaction with the terrain of the Sonora, MX, the surface winds are forecast to continue to decrease during the next 48 hours.
- The main impacts for Mexico will be the continued heavy rainfall, gusty winds, flash flooding and mudslides over the next 24-48 hours. Estimated rainfall totals are in excess of 18 inches for a large portion of Baja California and coastal Sonora Mexico south of Puerto Penasco. There are reports of as much as 22 inches of rain in mountainous Baja California
- California will remain outside the primary threat area for this system. While showers and thunderstorms are forecast for much of southeast CA and the southern Sierra, amounts are not expected to exceed 0.75 inches but isolated heavier amounts in excess of an inch are possible in the most intense storms.
- Arizona is expecting periods of heavy rain with possible flash flooding and even mainstream river flooding starting as early as Tuesday night and lasting into Saturday. Flash flood watches have been issued for most areas

SITUATION SUMMARY

Tropical Storm Odile, Eastern Pacific Ocean (Cont.)

Cal OES Southern Activity
There is a potential for extremely heavy rains and thundershowers from the remnants of Tropical Storm Odile. The National Weather Service, Southern Region and southern Operational Areas are monitoring the storm closely and are prepared to take any necessary action**.**

The following information has been received from Cal OES Southern Region, Operational Area Representatives:

Imperial County - Imperial is monitoring the weather and expect to be able to handle any activities that may need addressing.

San Diego – San Diego is monitoring NWS and is working with their County Flood Control specialists (they have a staffer, Allen Rand, which takes the NWS information and makes localized predictions for them). They have no other current activity but this may change depending on what happens in the next day or so. They have burn areas they are monitoring.

Inyo - Inyo had not heard that the OA might be getting rougher weather. Today's presentation was sent to Kelley Williams. They are looking forward to future forecasts out of Reno, which they will use for planning and preparation. They will keep us apprised of any unmet needs.

Orange - Orange County issued an Alert OC call to residents in response to a Flash Flood Warning that was issued by the National Weather Service.

San Bernardino - The county is prepared with pre-positioning of resources as well as prepared to hold conference calls with impacted agencies as necessary.

Riverside - The county is pre-positioning sand bags at Fire Stations and monitoring weather and keeping their cities informed of any updates to the weather pattern.

Southern Region continues to reach out to the OA's for updates as the storm approaches. The Southern REOC has prepared a staffing pattern should the need arise to activate.

SITUATION SUMMARY

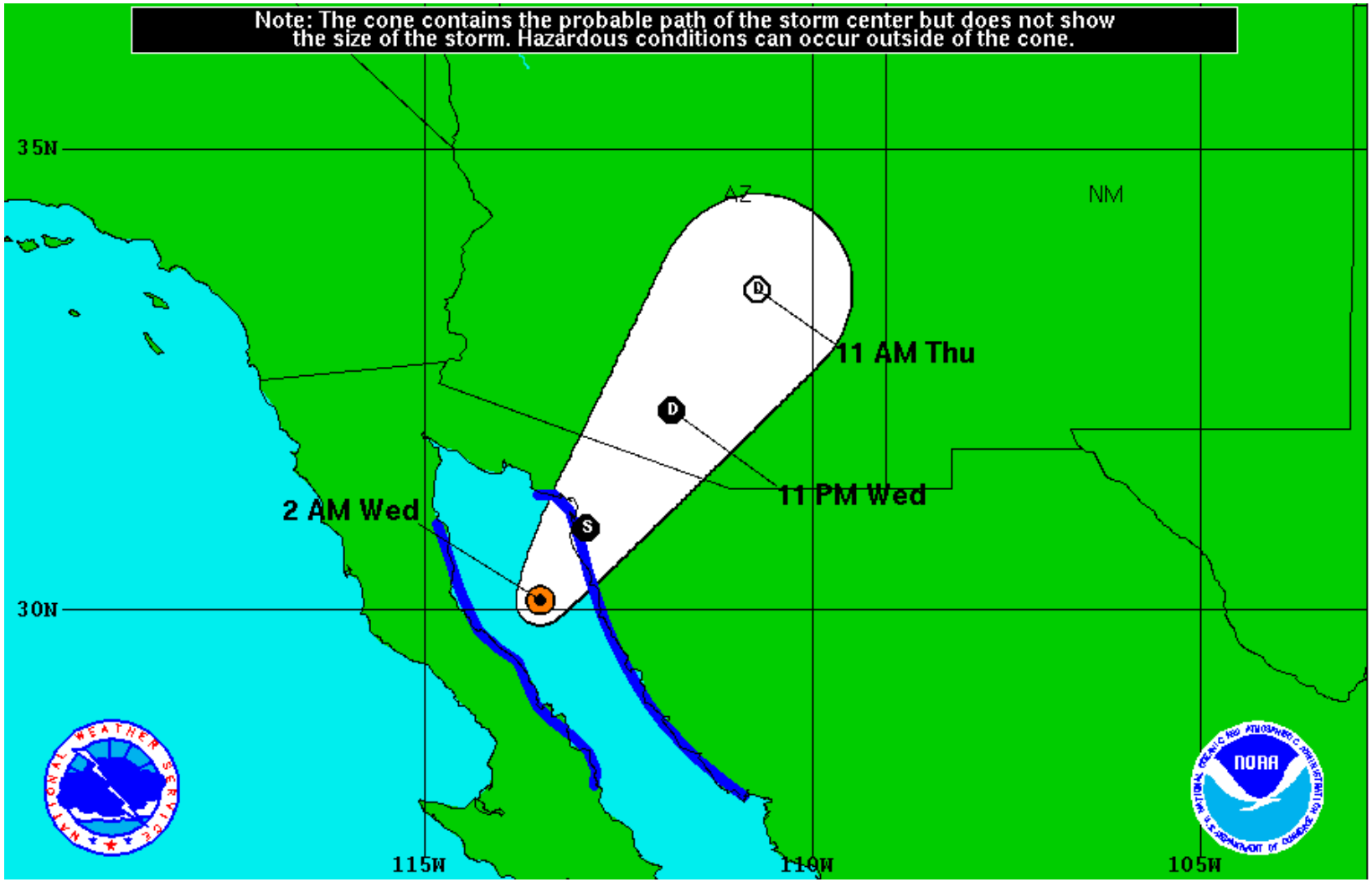

SITUATION SUMMARY

Cal EOC Incident – 2014 Drought

- SOC / Inland REOC remains activated in support of 2014 Drought

ACTIVE WEATHER WARNINGS, WATCHES and ADVISORIES:

- http://www.wrh.noaa.gov/sto/brief/wwa_bc_cal.php

Cal OES
GOVERNOR'S OFFICE
OF EMERGENCY SERVICES

WEATHER

WEATHER SYNOPSIS BY REGION:

NORTHERN CALIFORNIA AND CENTRAL COASTAL AREAS:

Eureka Weather:
An approaching low pressure system over the Eastern Pacific will bring rain showers Wednesday through Thursday. Warm and dry weather will return over the weekend as high pressure builds over Northern California.

San Francisco Weather:
A cooling trend is forecast through tomorrow as an upper level low pressure trough over the Eastern Pacific approaches the California coast. Showers and isolated thunderstorms will be possible this evening through Thursday afternoon as the system gradually moves inland.

CENTRAL CALIFORNIA AND SOUTHERN SAN JOAQUIN VALLEY

Sacramento Weather:
Temperatures cooling to below normal Thursday with a chance of showers and thunderstorms forecast. Warmer and drier weather returns for the weekend.

Hanford Weather:
High pressure over Central California will give way to an approaching low pressure system. Temperatures will fall to near normal today and to below normal for the latter part of the week. There will be a slight chance of mountain and desert thunderstorms today through Friday.

WEATHER

WEATHER SYNOPSIS BY REGION:

SOUTHERN CALIFORNIA:

Los Angeles Weather:
Hot temperatures are expected today away from the coast. Lingering mid-level moisture will allow for a chance of showers and thunderstorms over eastern Los Angeles County late this morning through this evening. An approaching trough of low pressure will bring significant cooling trend to the area Thursday through Friday with increasing night through morning low clouds and fog and some local drizzle possible. Upper level high pressure may bring some warming late in the weekend into early next week.

Extreme Southwestern California Including Orange, San Diego, Western Riverside and Southwestern San Bernardino Counties:
Hot and humid weather will continue today. The humid air will bring some inland thunderstorms. A low pressure system will move into Southwestern California Thursday through the weekend which will bring a drying and cooling trend and a return of the marine layer and coastal clouds nights and mornings. Higher pressure will redevelop next week bringing warmer weather.

Southeast California Weather:
The remnants of Tropical Storm Odile will track east southeastern California through Thursday. A surge of moisture from this storm will increase the threat of scattered afternoon thunderstorms and flash flooding. An upper level disturbance will present on Thursday evening to begin a drying trend.

STATE WEATHER MAP

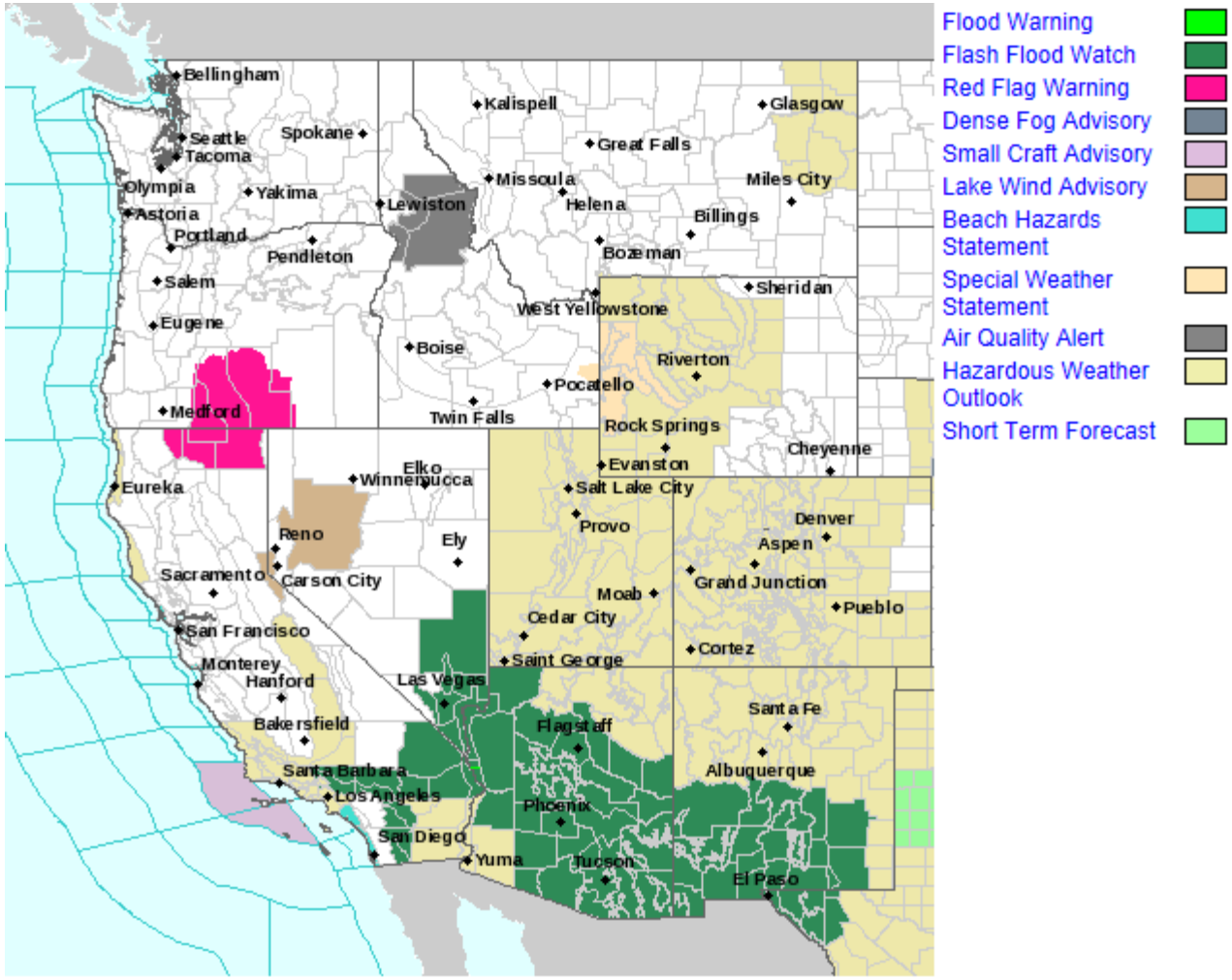

Last map update: Sep, 17th 2014 at 6:49:16 am MDT

Cal OES
GOVERNOR'S OFFICE OF EMERGENCY SERVICES

FIRE ACTIVITY

Preparedness Levels:

National Preparedness Level 2

Northern California
Preparedness Level **3,** Multi-Agency Coordination System MACS Mode **2**

Southern California
Preparedness Level **3,** Multi-Agency Coordination System MACS Mode **2**

California Fire Potential & Weather Maps

Southern California 7 Day Significant Fire Potential
http://psgeodata.fs.fed.us/7day/action/forecast/8

Northern California 7 Day Significant Fire Potential
http://psgeodata.fs.fed.us/7day/action/forecast/10

California Fire Weather Map Watches and Warnings
http://www.wrh.noaa.gov/firewx/main.php

NWS California River Forecast Center:
http://www.cnrfc.noaa.gov/

FIRE ACTIVITY

Happy Camp Complex, Vegetation Fire, Siskiyou County
Happy Camp District, Klamath National Forest
Per CAL FIRE, Cal OES Duty Officers, and ICS-209 as of 09/17/14 at 0518 hours:
FRA

- 114,664 acres, 60% contained
- Type 1 Team in command
- Expected Containment: 10/31/14
- Threatened Structures: 91 Single Residences, 1 Multiple Residence, 1 Mixed Commercial/Residential, 3 Nonresidential Commercial Properties, 42 Other Minor Structures
- Damaged Structures: 2 Other Minor Structures
- Destroyed Structures: 2 Single Residences, 4 Other Minor Structures
- Continue aggressive action on all spot fires across Scott River Road and Scott River from Swanson Gulch and McGuffy Creek. Direct attack will be utilized whenever possible. Structure defense in that area and Mill Creek is in place. Mop-up 100% around structures.
- Total Personnel – 1,332

Emergency Management
Evacuations

- Mandatory Evacuations:
    - There is a mandatory evacuation for Scott River Road between milepost 25 and Bridge Flat. Current information on evacuation orders and road closures is available on the Siskiyou County Sheriff's website **HERE**

- Evacuation Advisories:
    - Highway 96 from the Klamath River Bridge 1/2 mile west of Grider Road/Walker Creek Road to Scott River Road. This includes both sides of Highway 96 and the community of Hamburg.

- Currently, there has been no request for LE Mutual Aid; Siskiyou Sheriff's Office, CHP, and US Forest Service LEO personnel, are assigned to Evacuation Advisories/Orders, security and road closure

Power/Electrical/Utility Problems:

- Flumes providing water to the community of Hamburg (Siskiyou OA) - approximate population 80 - were reported burned by the Happy Camp Complex Fire. Immediate water needs are being met through bottled water donations. Temporary repairs have been made and water is back in the system.

FIRE ACTIVITY

Happy Camp Complex, Vegetation Fire, Siskiyou County (Continued)

Shelters
- An evacuation center has been established at the Karuk Tribe's Senior Nutrition Center located at 64101 Second Avenue, Happy Camp.

Health and Medical
- A Clean Air Respite Center is located at the Family Resource Center at 11920 Main St., Ft. Jones. It will be open during the week from 0900 – 1700 hours. A clean air respite Center has been activated at the Karuk Tribe's Senior Nutrition Center located at 64101 Second avenue in Happy Camp, 0800 - 1700.
- A Health Emergency has been declared as a result of this Complex.

Road Closures
- China Grade Road is open to residents only.

Activations
- Siskiyou County EOC activated Level 1
- Cal OES Inland REOC activated to Level 2 as of 0700 in support of Inland Region fires.
- Cal OES SOC is activated to Level 2 and staffed with the White IST as of 0700 hours.

Mission Tasking
- **2014-IREOC-4568**
- Eight units are in continuing service.
- Due to commencement of school this week at the Klamath site, Unit #29 was relocated on 8/25 to a new site (Seiad Valley) 15 miles west.
- PM levels in the good to hazardous range (>2,400 mg/m3) were recorded intermittently at Happy Camp and Sawyers Bar.
- Other locations have predominantly good to moderate air quality with intermittent unhealthy air quality.

There are currently no requests for assistance or unmet needs.

Happy Camp Complex, Vegetation Fire, Siskiyou County

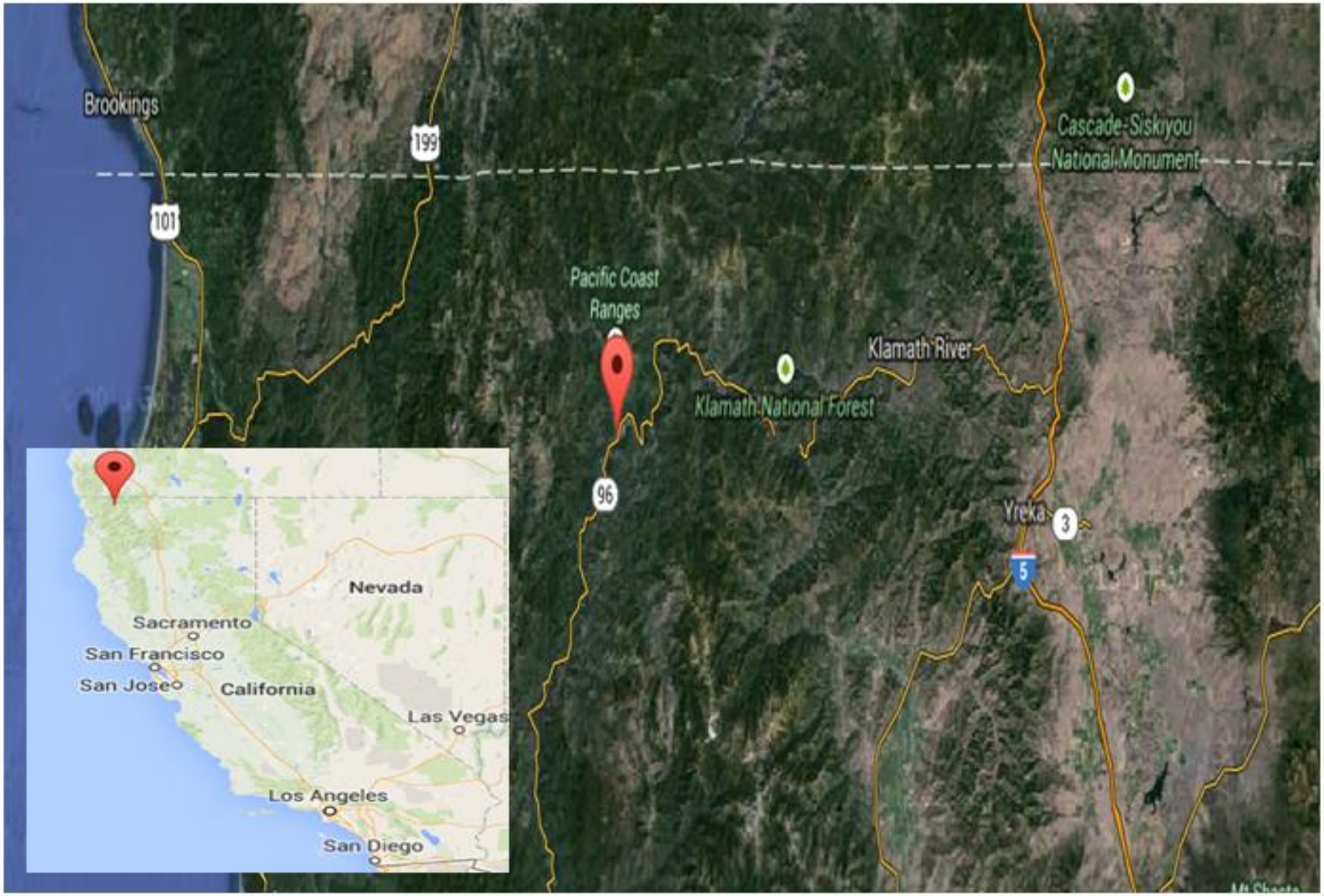

Cal OES
GOVERNOR'S OFFICE OF EMERGENCY SERVICES

FIRE ACTIVITY

July Complex, Siskiyou County
4 miles southeast of Sawyers Bar
Per CAL FIRE, Cal OES Duty Officers, and ICS-209 as of 09/17/14 at 0548 hours:
FRA

- 50,042 acres, 98% contained
- Type 3 Team in command
- Threatened Structures: None
- Destroyed Structures: 2 Other Minor Structures
- Patrol and mop up inside the line
- Total Personnel – 160

Health and Medical

- A Clean Air Respite Center is located at the Family Resource Center at 11920 Main St., Ft. Jones. It will be open during the week from 0900 – 1700 hours.

Activations

- Siskiyou County EOC activated Level 1
- Cal OES Inland REOC activated to Level 2 as of 0700 in support of Inland Region fires.
- Cal OES SOC is activated to Level 2 and staffed with the White IST as of 0700 hours

Mission Tasking

- **2014-IREOC-4568**
- Eight units are in continuing service.
- Due to commencement of school this week at the Klamath site, Unit #29 was relocated on 8/25 to a new site (Seiad Valley) 15 miles west.
- PM levels in the good to hazardous range (>2,400 mg/m3) were recorded intermittently at Happy Camp and Sawyers Bar.
- Other locations have predominantly good to moderate air quality with intermittent unhealthy air quality.

Recovery

- An Inland Region Emergency Services Coordinator is working with Siskiyou County on the IDE.

There are currently no requests for assistance or unmet needs.

July Complex, Vegetation Fire, Siskiyou County

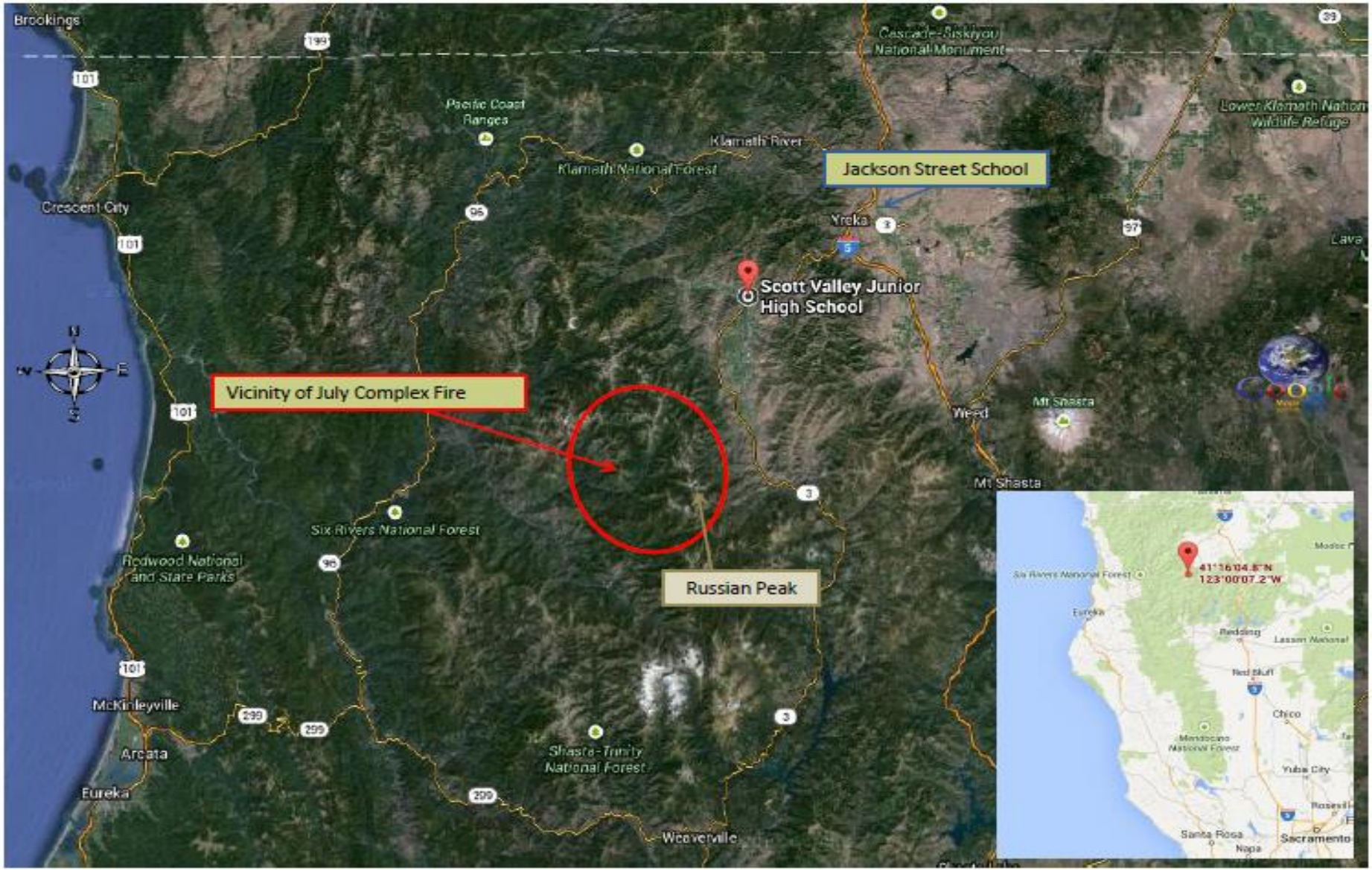

FIRE ACTIVITY

King Incident, Vegetation Fire, El Dorado County
King of the Mountain Road, east of Pollock Pines
SRA
Per CAL FIRE and Cal OES Duty Officers as of 09/17/14 at 0554 hours:

- 18,544 acres, 5% contained
- Unified Command assigned
- Threatened Structures: 1,632 Single Residences, 816 Other Minor Structures
- Continue to construct, hold, and improve control lines on the south and west portions of the fire. Provide protection for structures, infrastructure, habitat, and other values at risk. Identify and construct indirect and direct control lines on the north and west portions of the incident as staffing and conditions allow, providing for firefighter and public safety first.
- (95) Local Government engines and (1) Watertender assigned
- (1) Cal OES Watertender assigned, (1) Cal OES Support Unit assigned
- Total Personnel – 2,519

Emergency Management
Evacuations

- There are now 962 mandatory evacuations and 1,046 voluntary evacuations.

Mandatory Evacuations
Mandatory Evacuations are in place for the following areas: Forebay, Pony Express Trail, White Meadows, Mosquito, Ice House / Crystal Basin, Union Valley Reservoir, Yellow Jacket Campground, Wolf Creek Campground, Stumpy Meadows Campground, and Fashoda Campground, Fresh Pond.

Voluntary Evacuations
Voluntary Evacuations are in place for the following areas: Volcanoville and Quintette, Gold Ridge Trail.

Road Closures

- Hard Road closures are in place for the following areas: Forebay @ Pony Express Trail, Forebay @ Blair, White Meadows @ Ice House Road, Hwy 193 @ Rockcreek Road, Mosquito Road @ Union Ridge.
- Hwy 50 between Sly Park Road and Fresh Pond is closed in both directions, with no estimated time of re-opening.

Shelters

- The evacuation shelter at Sierra Ridge Middle School has closed and a general population - overnight shelter opened at The Seventh Day Adventist Church located at 3520 Carson Road, Camino, CA. Current Population – 16.
- The Animal Shelter in El Dorado County, 511 Placerville Drive, Placerville, CA is taking small animals. El Dorado County Animal Services is coordinating placement of large animals on an individual basis.

FIRE ACTIVITY

King Incident, Vegetation Fire, El Dorado County

Utilities/Critical Infrastructure

- Per the California Utilities Emergency Association (CUEA), at the request of the Incident Commander, the temporary de-energizing of the El Dorado Irrigation District distribution line has occurred due to life-safety concerns.
- The fire is threatening SMUD and PG&E high voltage lines and El Dorado Irrigation District infrastructure.
- Per CUEA, the threat continues to be closely monitored and the statewide power grid remains stable.
- The El Dorado County Sheriff's public safety radio transmitting tower (Union Hill including two cellular telephone towers) north of highway 50 are in the threatened area. The main tower is approximately 100 foot structure with two additional tower structures in the same footprint.
- Per CUEA, SMUD will be closing the Fresh Pond Generation Station for employees safety due to the King fire, this closure will not effect the grid.

Schools

- All Pollock Pines Elementary School District schools will remain closed today, 09/17/1 and will be re-evaluated on a daily basis.

Activations

- The El Dorado County EOC is activated at Level 2.
- Cal OES Inland REOC activated to Level 2 as of 0700 in support of Inland Region fires.
- Cal OES SOC is activated to Level 2 and staffed with the White IST as of 0700 hours.

Cal OES Deployments

- (2) Cal OES Assistant Fire Chiefs are assigned.
- (1) Cal OES Law Deputy Chief is assigned.
- (1) Cal OES Inland Emergency Services Coordinator and (1) Cal OES Deputy Inland Regional Administrator deployed to the El Dorado County EOC 09/15/14.
- (2) PSC Technicians are assigned to the incident.

Proclamations

- A Proclamation from El Dorado County has been received proclaiming that a local emergency exists throughout the County due to the King Fire. There are no requests for assistance.

Missions

- **2014-IREOC-5781** – (3) Air monitors supplied by California Air Resources Control Board.
- **2014-LAW-5792** – Requesting Law Enforcement mutual aid and Animal Control mutual aid.

King Incident, Vegetation Fire, El Dorado County

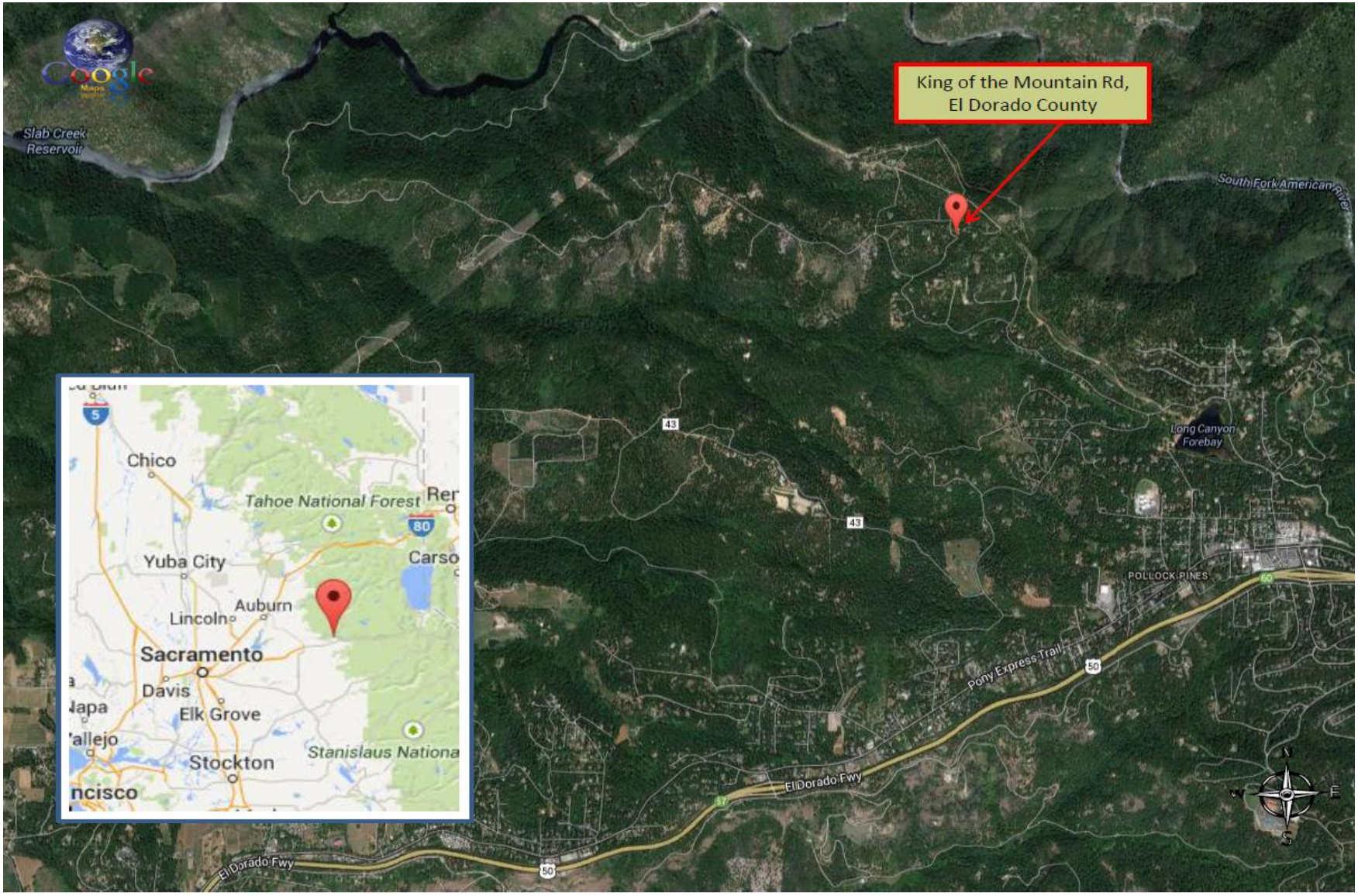

FIRE ACTIVITY

Boles Incident, Vegetation Fire, Siskiyou County
City of Weed, Siskiyou County
SRA
Per CAL FIRE, Cal OES Duty Officers, and ICS-209 as of 09/17/14 at 0612 hours:

- 375 acres, brush, 25% contained
- Type 1 Team assigned
- Threatened Structures: 1,000 Single Residences, 100 Nonresidential Commercial Properties
- Destroyed Structures: 150 Single Residences
- Impact to Roseburg Saw Mill property and Weed Elementary School is reported.
- Strengthen existing control lines and start mopping up 100 feet from perimeter. Continue structure damage assessment. Salvage and overhaul of commercial and residential structures.
- (11) Local Government Engines and (1) Watertender assigned
- (26) Cal OES Engines assigned
- The FMAG (Fire Management Assistance Grant) was approved. Declaration Number FM-5079.
- Total Personnel - 969

Evacuations

- Per the Siskiyou County Sheriff's Department, evacuation orders have been issued for the communities of Weed, Carrick and Lake Shastina. The number evacuated, or in the process of evacuating, is approximately 1,500 - 2,000.
- Evacuation area includes Weed Elementary School and Weed High School.

Shelters

- The shelter at Siskiyou County Fairgrounds in Yreka has closed. Evacuees have been relocated to an American Red Cross Shelter established at Yreka High School located at 400 Preece Street, Yreka, CA. Current Population - 5
- An American Red Cross Shelter is established at Mount Shasta High School located at 710 Everett Memorial Highway, Mount Shasta, CA. Current Population - 8

Road Closures

- Highway 97 is closed from the Junction of Interstate 5 to 10 miles north of Weed.

FIRE ACTIVITY

Boles Incident, Vegetation Fire, Siskiyou County

Utilities/Infrastructure

- The substations was restored in the town of Weed. There are 474 customers without service in Weed, 100 of which are to burned structures. All public works power has been restored for the water treatment plant and the sewage treatment plant. Water has been restored to the property of CG Roxane and Roseburg Forest Products. No communication issues at this time.
- The City of Weed Police Communications Center has been evacuated. City of Weed 9-1-1 calls are currently being forward to the Siskiyou County Sheriff's Office Dispatch Center with a contingency plan to forward calls to CHP Yreka if fiber lines are burned.

Health and Medical

- CDPH reports that at approximately 1600 hours on 9/15/14, the Shasta View Nursing Center in the community of Weed, Siskiyou County evacuated all 36 patients from their facility. Three patients were transported to their homes, eight to Mercy Mt. Shasta Medical Center, seven to Fairchild Medical Center in Yreka, six to Mayers Memorial Hospital in Fall River Mills, six to Mercy Redding, five to Shepard of God Assisted Living Center in Grenada. CDPH is verifying the status of the final patient.

Schools

- The high school remains intact and the elementary school received only minor damage. Both had been previously reported as destroyed.

Cal OES Deployments

- (2) Cal OES Assistant Fire Chiefs are assigned
- (1) Cal OES Assistant Law Chief is assigned
- (2) Cal OES Inland Region Emergency Services Coordinators and the Inland Regional Administrator are deployed to Siskiyou County.
- (2) PSC Technicians are assigned.

FIRE ACTIVITY

Boles Incident, Vegetation Fire, Siskiyou County

Activations

- Siskiyou County activated as of 0700 hours 9/16/14.
- Inland personnel working with the City of Weed to open their EOC.
- Cal OES Inland REOC activated to Level 2 as of 0700 in support of Inland Region fires.
- Cal OES SOC is activated to Level 2 and staffed with the White IST as of 0700 hours

Proclamations

- A Proclamation from Siskiyou County was received on 9/15/14 requesting that Cal OES and the Governor find, concur, and proclaim Siskiyou County to be in a State of Emergency as a result of the Boles Fire.

Boles Incident, Vegetation Fire, El Dorado County

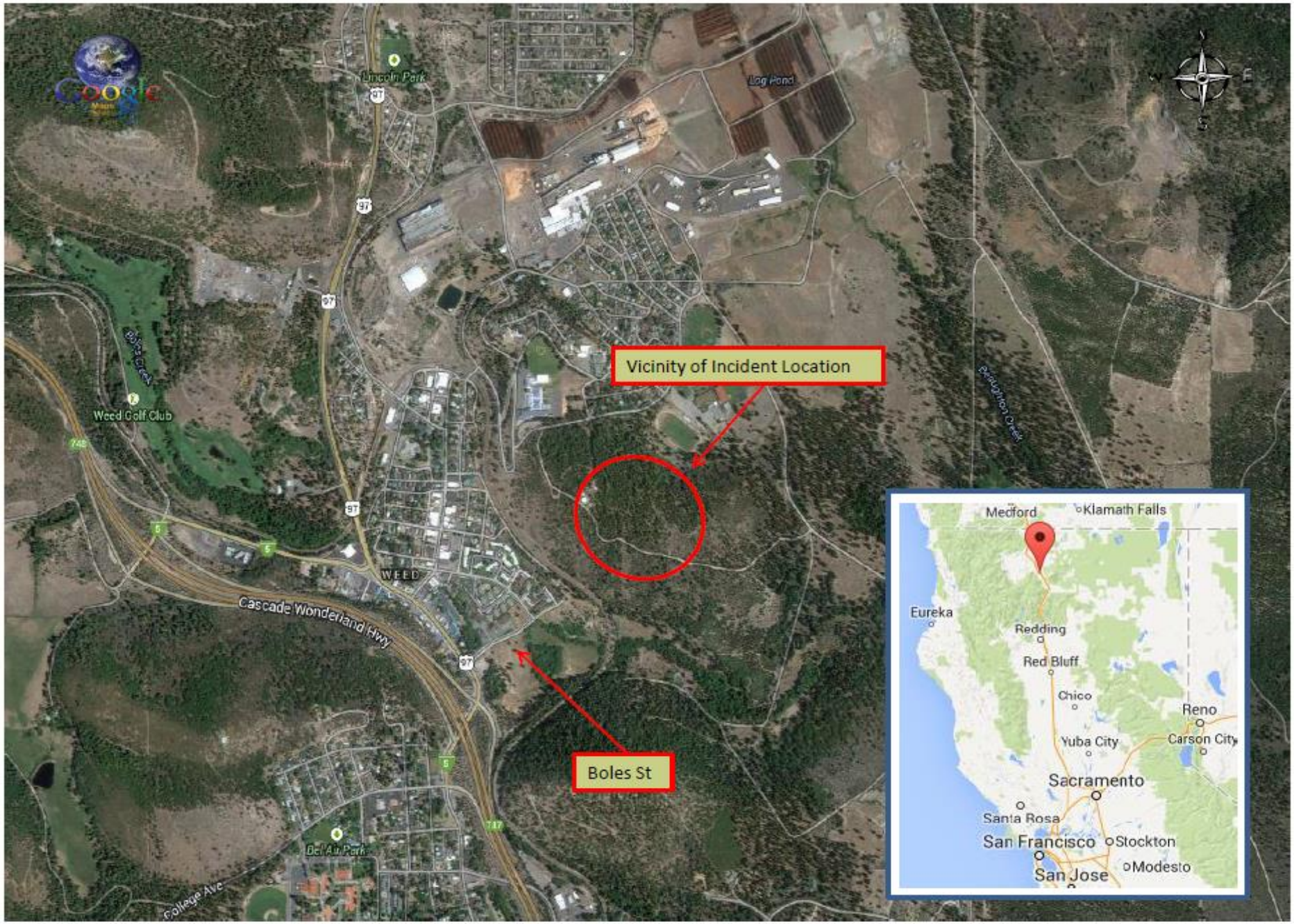

FIRE ACTIVITY

Courtney Incident, Vegetation Fire, Madera County

Courtney Lane at 7 Hills Road, Oakhurst

Per CAL FIRE and Cal OES Duty Officers as of 09/17/14 at 0549 hours:

SRA

- 320 acres, 60% contained
- Unified Command
- Threatened Structures: 400 Single Residences
- Damaged Structures: 4 Single Residences, 6 Other Minor Structures
- Destroyed Structures: 33 Single Residences, 28 Other Minor Structures
- Continue mop up and containment line improvement. Identify fire suppression repair to State and Federal owned lands. Continue damage inspection survey.
- (53) Local Government engines and (2) Watertenders assigned
- The FMAG (Fire Management Assistance Grant) request was approved by FEMA. Declaration Number FM-5078.
- Total Personnel – 535

Emergency Management

Evacuations

- Approximately 200 homes or 600 people currently evacuated in the Bass Lake Heights Community.
- On 9/16/14 as of 1100 hours, Safety Assessment Teams were looking for danger areas.

Shelters

- An evacuation center has been established at the Oakhurst Community Center located at 39800 Road 425B. Current Population – 7
- Small Animals may also be brought to the Oakhurst shelter.
- Coarsegold Rodeo Grounds is sheltering large animals. Location: 44777 Rodeo Grounds Ln., Coarsegold, CA

Road Closures

- Road 426 between Suncrest Drive to Road 223
- Road 222 between Road 432 (Rec Point) and Road 426
- Road 426 between 222

Utilities/Critical Infrastructure

- Per California Utilities Emergency Association (CUEA), the threat to PG&E infrastructure is being monitored closely and PG&E is present in the area.
- Water pump destroyed and holding tank melted in Bass Lake Heights. The County issued a boil water order.
- SWRCB is working to secure emergency funding for the repairs. The Bass Lake Heights community is currently under an evacuation order.

FIRE ACTIVITY

Courtney Incident, Vegetation Fire, Madera County

Mutual Aid
- 09/15/14: A Law Enforcement Mutual Aid (LEMA) request was made to the Region V Regional Mutual Aid Coordinator (RMAC) for 5 one person cars and 1 sergeant.

Schools
- Schools are open and in session as of 9/16/14.

Activations
- Madera County was activated at Level 1 and deactivated at approximately 2000 hours on 09/14/14.
- Cal OES Inland REOC activated to Level 2 as of 0700 in support of Inland Region fires.
- Cal OES SOC is activated to Level 2 and staffed with the White IST as of 0700 hours.

Cal OES Deployments
- One (1) Cal OES Assistant Fire Chief is assigned to the incident.
- Comm 5265 is deployed.

Proclamations
- A Declaration from Madera County has been received proclaiming the existence of a local emergency in Madera County due to the Courtney Fire. In addition, the county is requesting a Cal OES Director and Governor of California Concurrence, and to make available recovery assistance under California Disaster Assistance Act (CDAA) or any other federal relief programs.

Community Briefing
A Community Briefing was held at 1000 hours on 9/16/14. Residents whose homes were destroyed were briefed. Counselors and area church pastors were on site to provide support.

There are currently no requests for assistance or unmet needs.

Courtney Incident, Vegetation Fire, Madera County

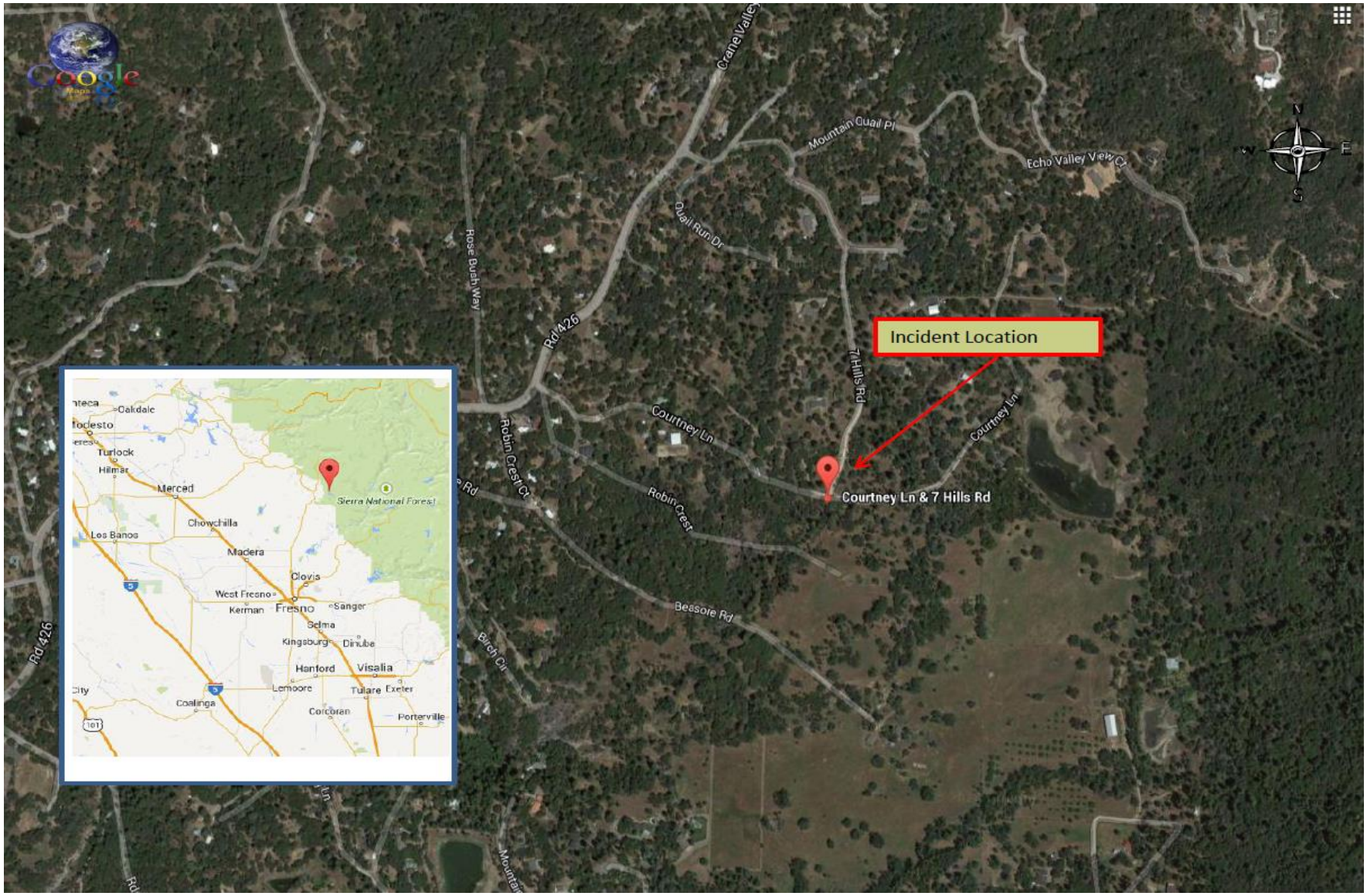

SITUATION SUMMARY

Magnitude 6.0 Earthquake, American Canyon, Napa County

Magnitude 6.0 Earthquake, American Canyon, Napa County

Recovery

- Based on a request for additional IA information for the major disaster declaration request, IA teams conducted PDAs 09/8/14 through 09/12/14 in Napa County, the City of Vallejo, and Solano County. Two IA PDA teams have been identified and are scheduled to conduct additional PDAs on 09/17/14 and 09/18/14, in Napa County.
- The City of Napa website has information regarding earthquake recovery resources.
- Cal OES Recovery PA worked closely with the Operational Areas to schedule the PA Applicants Briefing to advise state agencies, local governments, and private non-profit organizations impacted by the earthquake the types of assistance available and the programmatic guidelines. Time and location: 09/23/14 at 1000 hours at the Napa Valley Exposition in the Chardonnay Hall, 575 3rd Street, Napa, CA.
- The Napa Long Term Recovery Committee (LTRC) is in the process of forming its leadership, establishing policies and procedures, and identifying a Mission statement. A follow up meeting is pending.
- State Voluntary Agency Liaison (VAL) participated in a Long Term Recovery discussion meeting on Monday, 09/15/14. Participants included several voluntary organizations, state and federal VAL, and leadership from Northern CA and Solano VOAD. A presentation on long term recovery and update on current recovery efforts was provided. Due to the absence of local faith based and other organizations that may have resources, SVOAD will reach out to expand the engagement of additional nonprofit and faith based partners. Once the organizations are identified, a follow up meeting will be held in hopes of identifying key leaders interested in forming a LTR committee.
- American Red Cross Assistance Center: Napa Marriott Hotel opened on 09/01/14 from 1000 to 1900 hours for Napa and Solano County; center will be open for two weeks.
- Local Assistance Center (LAC): County and City of Napa: LAC opened on 09/08/14 at 301 1st Street, Napa (corner of 1st Street and Silverado Trail). The LAC is open until further notice.

Mission Tasking

2014-CREOC-5600: 10 Structural Engineers for City of Vallejo - On Scene
2014-SOC-5712: 6 Caltrans inspectors to inspect over bridges in Napa – On Scene
2014-SOC-5519: CDPH Epidemiological Surveillance - Coordinated
2014-SOC-5630: 20 SAP inspectors for Napa. Closed.
2014-CREOC-5753: 1 Building inspector/engineer for City of American Canyon - On Scene
2014-CREOC-5758: 20 SAP inspectors to assist the City of Napa – Qty: 10 On Scene
2014-CREOC-5772: 8 Building inspectors for the City of Vallejo - On Scene

Deployments

Cal OES staff are deployed to Napa for IA PDA.

Cal OES
GOVERNOR'S OFFICE OF EMERGENCY SERVICES

CAL OES 2014 DROUGHT

Cal EOC Incident – 2014 Drought

- The SOC is activated at Level 2 in support of the Drought State of Emergency from 0800-1700 hours daily.
- The Inland REOC is activated at Level 2 from 0800-1700 Monday through Friday or as needed.
- The Southern REOC is activated at Level 1.
- The Santa Barbara County OA EOC is activated at Level 2 to be handled by the duty officer for the purpose of monitoring activities and gaining situational awareness. The operational period is Monday – Friday, 0800-1700 hours.

New Proclamations

- None.

Drought Update Report

- The Drought Brief will be distributing on a bi-weekly basis. The next brief will be on September 29th.

Cal OES
GOVERNOR'S OFFICE
OF EMERGENCY SERVICES

CAL OES MISSIONS

Closed Cal OES Missions

- **2014-LAW-5797 UPDATE:** Victim was flown to a helibase where they met a medical airship who took victim to the hospital. 9/15/14, 2100 hours, AFRCC notified the Warning Center of a missing aircraft, Tail #N5948W, a white/blue Piper P28, with only the Pilot on board. The AFRCC elevated this to a Missing Aircraft due to family concerns. A CLETS message was issued by the W/C to all LE agencies along the known route. The aircraft was last known to have landed for fuel in Gustine, Merced County with an eventual destination of Lone Pine Airport, Inyo County. LDO contacted Gustine PD who conducted ramp checks with negative results, finding no evidence of the plane or pilot. AFRCC activated the Civil Air Patrol and began conducting cell phone forensics to better narrow down the location of the aircraft. **Update:** 9/16/14, 0123 hours, Per AFRCC, CAP located a strong signal at coordinates 36 28 08N, 118 20 00W at an altitude of 10,700'. Due to darkness they are not able to clearly search the area so another aircraft will fly at first light. The coordinates provided by CAP plot to JNO Boreal Plateau in Sequoia & Kings Canyon Natl Park (Tulare County). LDO contacted SKC Natl Park who is aware of the ALNOT after receiving the CLETS message relayed from Tulare County SO. SKC will also be checking the area after first light in their aircraft. AFRCC advised. **Mission Closed.**

Mission:
We protect lives and property, build capabilities, and support our communities for a resilient California.

We achieve our mission by serving the public through effective collaboration in preparing for, protecting against, responding to, recovering from, and mitigating the impacts of all hazards and threats.