(Unclassified // FOUO)
Cal OES Internal Statewide Incident Briefing
2000 hours, March 9, 2020

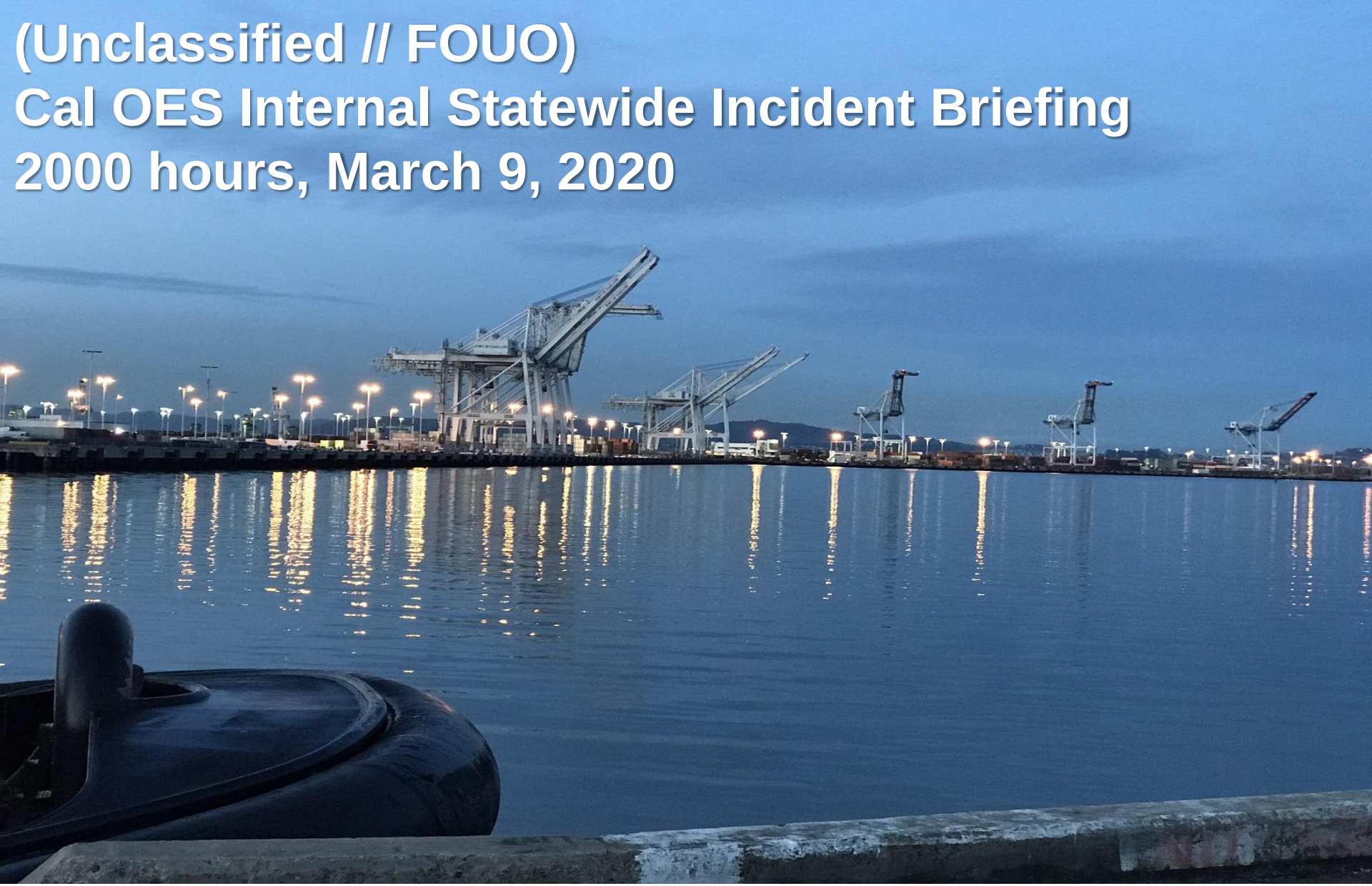

Port of Oakland, Alameda County.

Photo Credit: KCBS Radio/Twitter

Cal OES
GOVERNOR'S OFFICE
OF EMERGENCY SERVICES

Duty Officer	
EDO	Alex Cabassa
CSWC Watch Officer	Gino Muscolino (Day) Justin Christiansen (Night)
STAC Duty Officer	STAC@caloes.ca.gov 916-275-4069
FDC	John Salvate Jeff Adams (Shadow)
LDO	Ryan Smith
IDO	Jeff Schultz Dana Ellis (Shadow)
CDO	Shauna Polk Sarah Finnigan Byron Green (Shadow)
SDO	Sonia Brown
PIO	Brad Alexander
TDO	John Hudson
ITDO	Mario Rodriguez
EQTP	Yvette LaDuke
Tribal Liaison POC	Denise Shemenski
Access and Functional Needs POC	Vance Taylor

National Terrorism Advisory System

NTAS
NATIONAL TERRORISM ADVISORY SYSTEM
BULLETIN

Unclassified // FOUO
72 Hour STAC Report

- Report Attached

Cal OES
GOVERNOR'S OFFICE OF EMERGENCY SERVICES

SITUATION SUMMARY

Cal OES Activation Status

State Operations Center	Inland Regional EOC	Coastal Regional EOC	Southern Regional EOC
Level 1	Normal Operations	Normal Operations	Normal Operations

Coronavirus Disease 2019 (COVID-19)

The Cal OES State Operations Center (SOC) activated March 2, 2020, at 0700 hours in support of the California Department of Public Health Medical Health Coordination Center (CDPH MHCC). Cal OES will continue to provide resource coordination to the COVID-19 event, as well as situation status reporting, and advance planning across multiple areas.

Situation Overview

- Worldometers COVID-19 Live Updates - March 9, 2020 at 1400 hours:
  - 114,280 (+4,474) confirmed cases in 113 (+12) countries
  - 33,541 (+4,438) confirmed cases outside of China
- 4,009 (+205) deaths
  - 889 (+183) deaths outside of China

Number of Cases	Source
50 (+6)	Travel Related
4	Person to Person Spread (healthcare worker)
26 (+2)	Person to Person Spread (other close contact)
29 (+10)	Community Acquired
24 (+6)	Under Investigation
133 (+24)	**Total**
24	Repatriation
157 (+24)	**Total (CA + Repatriation)**

California Persons Under Investigation (PUIs) Tested (as of MHCC report on March 9, 2020)

Positive	Negative	Pending
157 (+24)	559 (+65)	359 (+44)

Cal OES
GOVERNOR'S OFFICE OF EMERGENCY SERVICES

SITUATION SUMMARY

Coronavirus Disease 2019 (COVID-19) (Continued)

Confirmed United States COVID-19 Cases - per Centers for Disease Control and Prevention (CDC) As of 0900 on March 9, 2020:

Number of Cases	Source
72 (+36)	Travel Related
29 (+11)	Person to Person Spread
322 (+212)	Under Investigation
423 (+259)	**Total Confirmed Cases**
19 (+8)	**Total Deaths**

- Data includes both confirmed and presumptive positive cases of COVID-19 reported to CDC or tested at CDC since January 21, 2020, with the exception of testing results for persons repatriated to the United States from Wuhan, China and Japan.

COVID-19: Cases among Persons Repatriated to the United States = 49 Total

	Wuhan, China	Diamond Princess Cruise Ship
Positive	3	46

- Cases have laboratory confirmation and may or may not have been symptomatic.
- CDC's updates are posted at noon Monday through Friday. Numbers close out at 1600 the day before reporting.

- Please see the attached California Department of Public Health (CDPH)/Cal OES Joint Situation Report for additional details.

Emergency Management Assistance Compact (EMAC), Puerto Rico Earthquake

On 01/07/20 at 0324 hours, a M6.4 earthquake occurred approximately 8.4 miles west-southwest of Ponce, Puerto Rico at a depth of 6 miles. The State Of California currently has a total of 6 personnel deployed from multiple agencies to Puerto Rico to assist with response and recovery efforts.

Deployments:

- 5 Cal OES personnel
- 1 California Highway Patrol (CHP) individual

Cal OES
GOVERNOR'S OFFICE OF EMERGENCY SERVICES

SITUATION SUMMARY

Cal OES INLAND REGION
- See COVID-19 slides.

Cal OES COASTAL REGION
- See COVID-19 slides.

Cal OES SOUTHERN REGION
- See COVID-19 slides.

2020 Hepatitis A Outbreak, San Bernardino County

On 02/14/20 at 1545 hours, the CSWC received notification from the California Department of Public Health (CDPH) Emergency Preparedness Office (EPO) Duty Officer about a Hepatitis A (HEP-A) outbreak in San Bernardino County. Per the local health jurisdiction, as of 02/25/20, there are 46 Hepatitis A Virus (HAV) confirmed cases and 4 suspected cases, compared to just 3 HAV cases reported in all of 2018.
- Incident Date/Time: 02/13/20 at 1300 hours.
- Incident Type: Disease Outbreak
- Current Operational Area Medical & Health System Condition: Yellow – Under Control / No Assistance Needed
- Current priorities include monitoring the outbreak, conducting enhanced surveillance, providing epidemiological support to the outbreak response, increased promotion of health education activities amongst stakeholders serving at-risk populations, facilitating vaccination of at-risk populations, and promoting better sanitation in target zip codes.
- Communicable Disease Section (CDS), Environmental Health Services (EHS), and Laboratory (Lab) have been briefed on the situation.
- CDS, EHS and Lab are ready to activate to distribute HAV vaccines and provide education (pending status update from the planning team).
- San Bernardino County Department of Public Health (DPH), EHS, CDS, and Department of Behavioral Health (DBH) will continue to monitor the HAV outbreak until further notice.
- DPH/EHS/CDS/DBH are actively working to distribute educational material on HAV and sanitation practices to high-risk populations.

Activations

San Bernardino County Public Health Services DOC is activated at Level 3 (lowest)
- A Shift: 0800 – 1700 hours, Monday – Friday
- B Shift: Duty Officer status

Cal OES
GOVERNOR'S OFFICE OF EMERGENCY SERVICES

FIRE ACTIVITY

Cal OES Fire Preparedness Levels		
National	**Northern California**	**Southern California**
Preparedness Level 1	**Preparedness Level 1**	**Preparedness Level 1**
	Multi-Agency Coordination System MACS Mode: 2	**Multi-Agency Coordination System MACS Mode: 2**

Please note: The National and Regional Preparedness Levels are maintained by the National Multi-Agency Coordination (MAC) Group and are separate from Cal OES activation levels.

Cal OES Fire Missions

2019-FIRE-402

- Personnel assigned to fuel reduction efforts in Cal Fire Units: Shasta/Trinity, Nevada/Yuba/Placer, San Benito/Monterey, and Fresno/Kings (1 Crew in each unit with the exception of 2 crews in the Fresno/Kings Unit)
    - Five (5) 20-person Hand Crews each and all necessary personnel, support, transportation and materials
    - 65 additional soldiers to be trained and ready to backfill
    - Assigned to fuel reduction efforts in SHU, NEU, BEU, and FKU (1 Crew in each unit with the exception of 2 crews in FKU)

Cal OES
GOVERNOR'S OFFICE OF EMERGENCY SERVICES

MAJOR ROAD / HIGHWAY / BRIDGE CLOSURES

Major Road Closures		
Northern California	**Central California**	**Southern California**
No Lifeline Route Closures	**No Lifeline Route Closures**	**No Lifeline Route Closures**

Lifeline Routes:
- There are no lifeline closures.

Non-Lifeline Routes:
- Click here for a list of current road closures.

Wildfire Closures:
- There are no wildfire closures.

Emergency Center Activations:
- There are no emergency center activations.

Interactive Travel Forecast Map Based on Weather Conditions Provided by National Weather Service (Prototype)
- http://www.wrh.noaa.gov/wrh/travel/?wfo=mtr

Click on the Caltrans Logo to check current Hwy. conditions.
You can also call 1-800-427-7623 for current Hwy. conditions.

CALIFORNIA 911 SYSTEM

CA 911 Outages		
Northern California	**Central California**	**Southern California**
No 911 Outages	**No 911 Outages**	**No 911 Outages**

9-1-1 Outages/Remote/Community Isolations

- None reported.

Service Interruptions

- None reported.

Cal OES
GOVERNOR'S OFFICE
OF EMERGENCY SERVICES

WEATHER OF CONCERN

NORTHERN CALIFORNIA

- A storm system will impact Central California Tuesday into Wednesday.
- Intense rainfall rates are possible in the Kern County mountains Tuesday and Tuesday night, resulting in the threat of mudslides and rockslides.
- A few strong thunderstorms are conceivable south of Madera County on both Tuesday and Wednesday.
- Current burn scar areas of concern. Others may be added as the event gets closer and confidence increases
    - Ferguson

SOUTHERN CALIFORNIA

- Moderate to heavy rain into Wednesday with strong winds gusts from 25-45 mph are possible with this storm.
- Widespread rain with a chance of thunderstorms on Tuesday across southern CA with the heaviest rain of the week during this time period primarily across the coastal counties from San Luis Obispo County to San Diego County, and also western San Bernardino and Riverside Counties.
    - Areas of flooding, rock slides, mudslides and debris flows on recent burn scars will be possible over the southern portions of the state.
    - Current burn scar areas of concern. Others may be added as the event gets closer and confidence increases: Holy, Cranston, Getty, Saddle Ridge, Cave Woolsey and Taboose.

Weather Advisories, Watches, and Warnings currently active in California:

- http://www.wrh.noaa.gov/hazardSummary/?state=ca

Active Weather Warnings, Watches and Advisories by County:

- http://www.wrh.noaa.gov/hazardSummary/?state=ca&bycounty=1

Cal OES
GOVERNOR'S OFFICE OF EMERGENCY SERVICES

WEATHER KEY POINTS
03/09/20 - 03/15/20

Monday
- Continued light snow over the Sierra with minor travel impacts
- Rain starts to move into southern CA late Monday night

Tuesday
- Widespread rain with a chance of thunderstorms across southern CA with the heaviest rain of the week during this time period primarily across the coastal counties from San Luis Obispo County to San Diego County, and also western San Bernardino and Riverside Counties. The foothills of the Sierra may also see heavy rain.
- Areas of flooding, rock slides, mudslides and debris flows on recent burn scars will be possible over the southern portions of the state
- Current burn scar areas of concern. Others may be added as the event gets closer and confidence increases
    - Holy, Cranston, Ferguson, Getty, Saddle Ridge, Cave and Woolsey
- Snow over the southern Sierra will impact travel
- With the snow level being high during the brunt of precipitation in far southern CA, any significant snowfall would be limited to locations above around 8,000 ft in the San Bernardino and Riverside County mountains with minor impacts.

Wednesday
- Continued rain, isolated thunderstorms and mountain snow across the southern half of the state with only minor impacts. No significant debris flows expected during this period.

Thursday and Friday
- Mostly dry across the state expect for far southern CA with no significant impacts

Saturday-Sunday
- Light valley rain and mountain snow across the northern half of the state with minor travel impacts over the mountains

CALIFORNIA WEATHER IMPACTS
03/09/20 - 03/15/20

Hazards / Day	MON	TUE	WED	THU	FRI	SAT	SUN
Non-Thunderstorm Damaging Winds							
Snow	Inland	Inland Southern	Inland Southern			Inland	Inland
Coastal Flooding							
River Flooding							
Thunderstorms (Wind / Hail / Tornadoes)		Inland Southern	Inland Southern				
Fire Weather (Low Humidity / Wind / Dry Thunderstorms)							
Heat Risk							
Heavy Rain / Flash Flooding / Debris Flow		Inland Southern					
Cold							

No Impacts | Minimal Impacts | Moderate Impacts | Severe Impacts

PRECIPITATION FORECAST

03/09/20 - 03/11/20

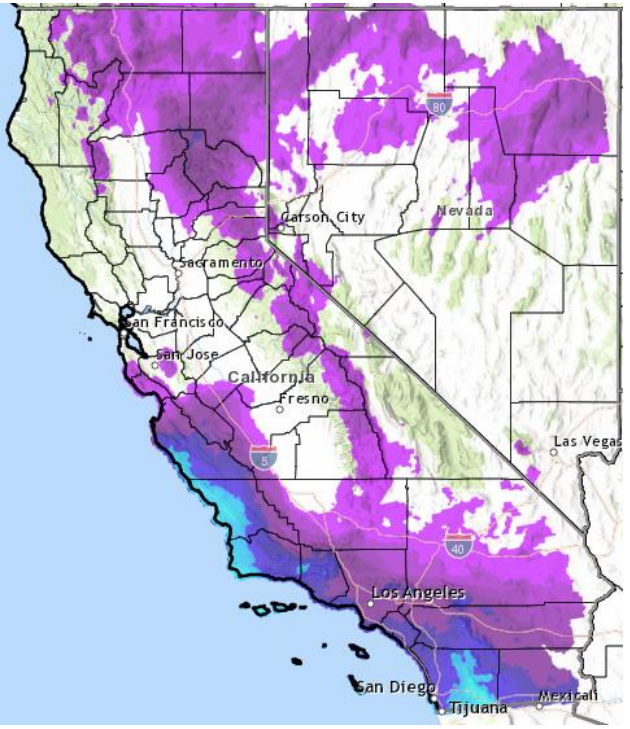

Monday

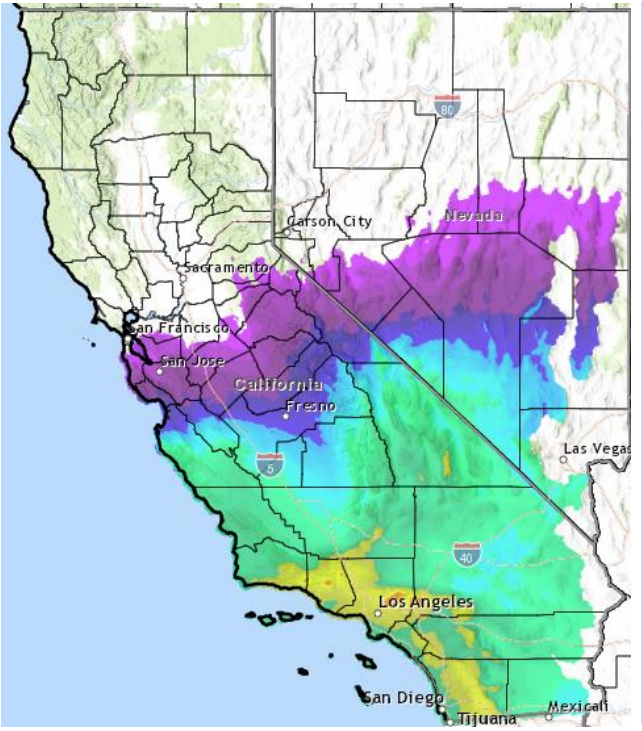

Tuesday

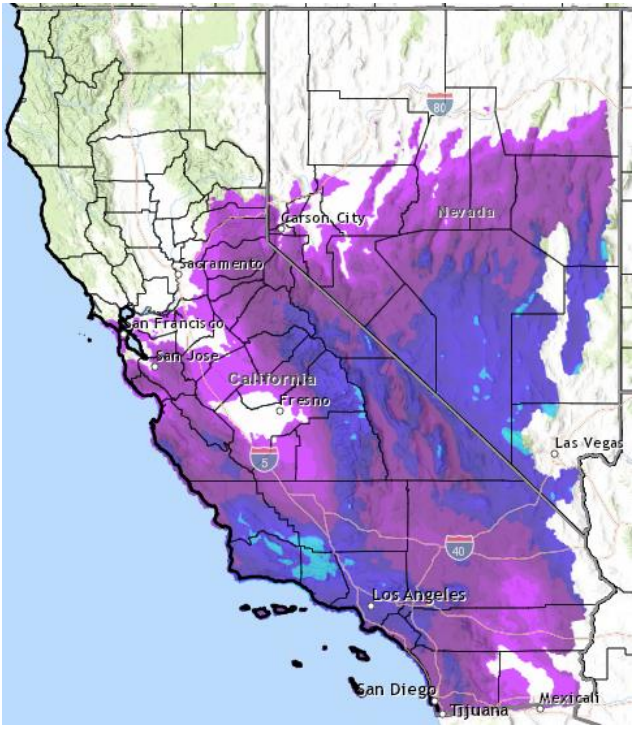

Wednesday



BURN SCAR AREAS OF CONCERN
3/10/20

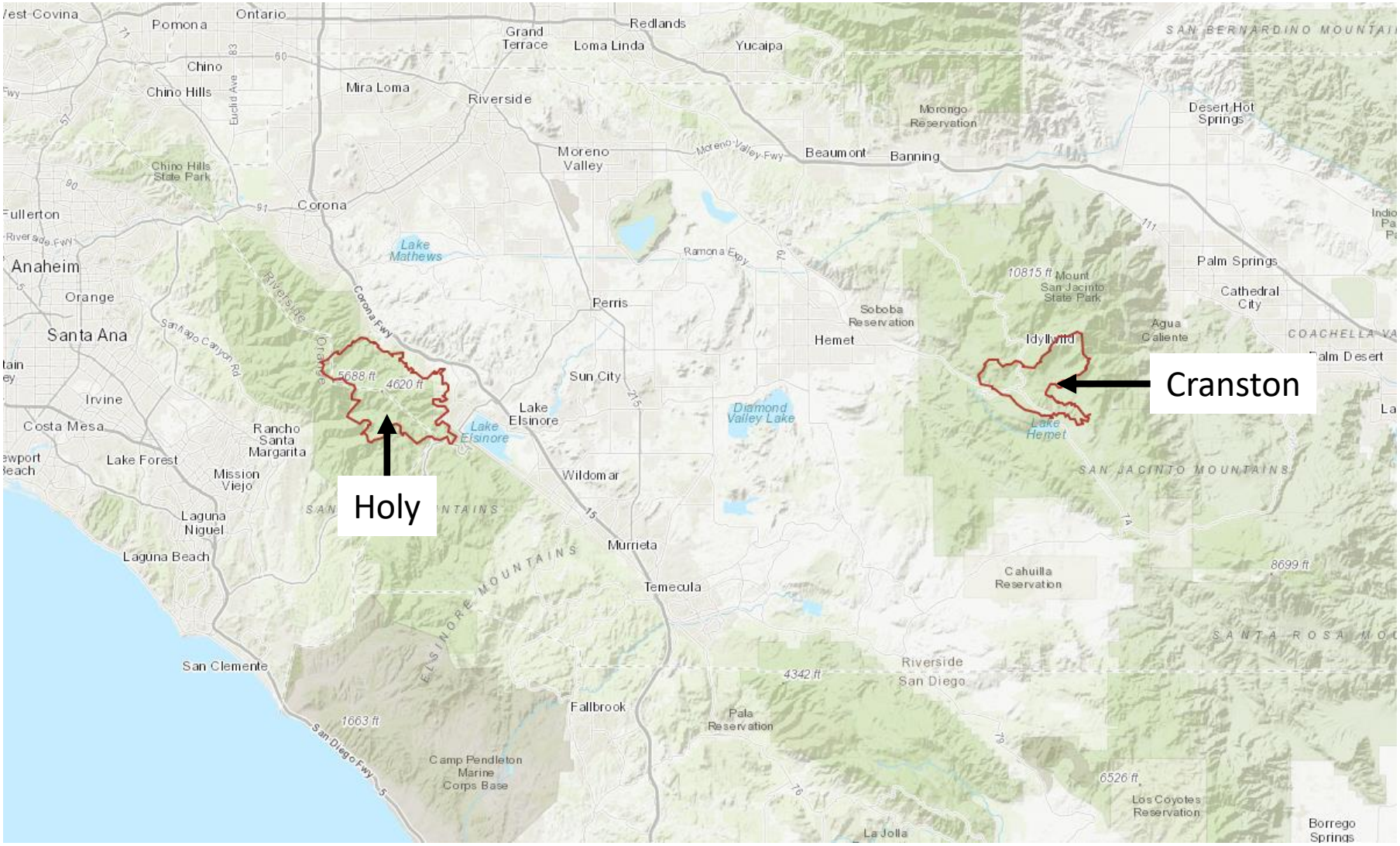

BURN SCAR AREAS OF CONCERN
3/10/20

BURN SCAR AREAS OF CONCERN
3/10/20

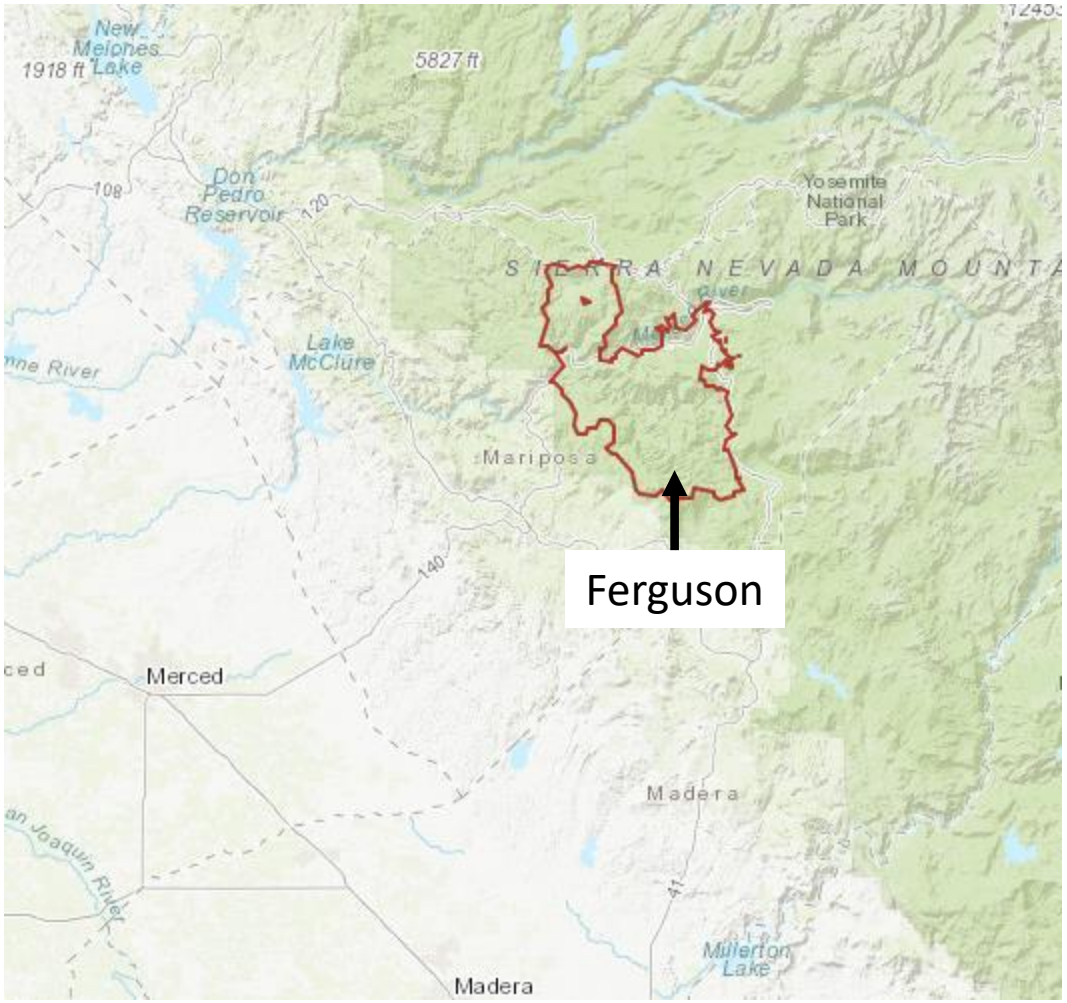

WEATHER OUTLOOK
03/14/20 - 03/22/20

6-10 Day Outlook (March 14 – March 18)

Temperatures

- Below normal temperatures favored statewide

Precipitation

- Above normal precipitation favored across much of the state

8-14 Day Outlook (March 16 – March 22)

Temperatures

- Below normal temperatures favored statewide

Precipitation

- Above normal precipitation favored across southern CA with below normal precipitation favored across northern CA

WEATHER MAP

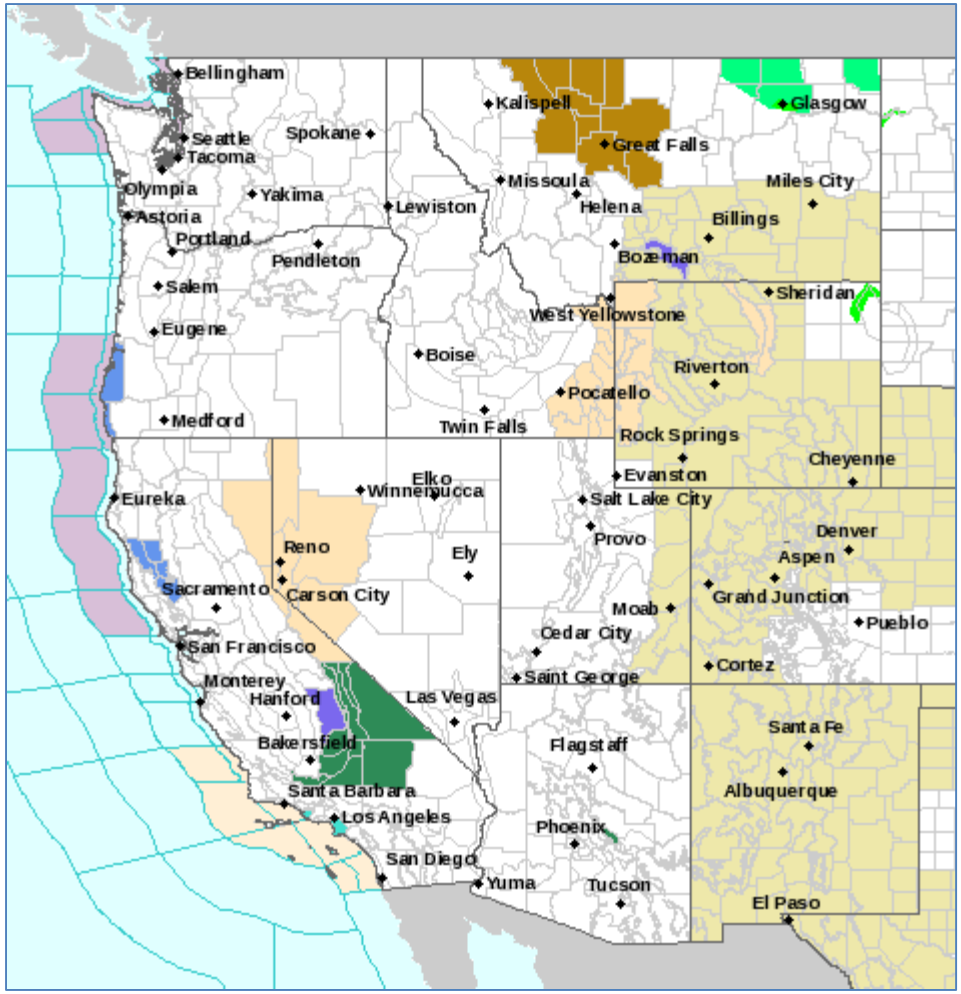

- Flood Warning
- Flash Flood Watch
- Winter Weather Advisory
- Flood Advisory
- Small Craft Advisory
- Hazardous Seas Warning
- Frost Advisory
- Beach Hazards Statement
- Gale Watch
- Hazardous Seas Watch
- Flood Watch
- High Wind Watch
- Special Weather Statement
- Marine Weather Statement
- Hazardous Weather Outlook

Cal OES
GOVERNOR'S OFFICE OF EMERGENCY SERVICES

Cal OES LAW ENFORCEMENT MISSIONS

Ongoing Cal OES Law Missions

- **2020-LAW-9741, 03/08/20 at 2330 hours**: CHP tasked to assist OES in Oakland with COVID19 detail. **MISSION ONGOING.**

- **2020-LAW-9737, 03/08/20 at 2300 hours**: CNG tasked with Rotorwing aircraft support for Oakland COVID19 detail. **MISSION ONGOING.**

- **2020-LAW-9554, 03/06/20 at 2045 hours:** Riverside County Sheriff's Office contacted the Cal OES Law Duty Officer (LDO) and requested San Diego County Sheriff's Office Search and Rescue (SAR) and Sierra Madre SAR Unit to assist with a search for a missing hiker, 51 years old, white male, blonde hair, 6'01", 180 lbs. Unknown color shirt and baseball hat, blue jeans and red back pack in the Idyllwild area. The requested SAR teams above were already in the area for a training and accepted the mission. China Lake Mountain Rescue (Kern County) also assisting. **Update 03/07/20 at 2100 hours**: Riverside County Sheriff Office reported the search continuing tomorrow with the same resources. **Update 03/08/20 at 1800 hours:** Riverside Sheriff requesting 8 type 1 searchers for an operational period on Monday, 03/09/20. San Bernardino Sheriff has accepted the mission and is filling the request. **MISSION ONGOING.**

Cal OES
GOVERNOR'S OFFICE
OF EMERGENCY SERVICES

Cal OES

GOVERNOR'S OFFICE
OF EMERGENCY SERVICES

Mission:
We protect lives and property, build capabilities, and support our communities for a resilient California.

We achieve our mission by serving the public through effective collaboration in preparing for, protecting against, responding to, recovering from, and mitigating the impacts of all hazards and threats.