(Unclassified // FOUO)

Cal OES Internal Statewide Incident Briefing

2000 hours, April 19, 2019

A bobcat was captured and collared a day before the Woolsey Fire started last November gave birth to four kittens recently.

Photo Credit: Santa Monica Mountains / Twitter

Cal OES
GOVERNOR'S OFFICE OF EMERGENCY SERVICES

Duty Officer	
EDO	Reggie Salvador
CSWC Watch Officer	Devin Clarke (Day) Reina Laroa (Night)
STAC Duty Officer	STAC@caloes.ca.gov 916-275-4069
FDO	Chuck Tobias Bill Bondshu (Shadow)
LDO	BJ Jones
IDO	Dana Ellis
CDO	Shauna Polk
SDO	Jenny Novak
PIO	Justin Jacobs
TDO	Mike Beckstrand
ITDO	Brian Frank
EQTP	Ryan Arba
Tribal Liaison POC	Denise Shemenski
Access and Functional Needs POC	Vance Taylor

National Terrorism Advisory System

NTAS
NATIONAL TERRORISM ADVISORY SYSTEM
BULLETIN

Unclassified // FOUO 24 Hour STAC Report
• Report attached

Cal OES
GOVERNOR'S OFFICE OF EMERGENCY SERVICES

SITUATION SUMMARY

Cal OES Activation Status			
State Operations Center	Inland Region EOC	Coastal Region EOC	Southern Region EOC
Normal Operations	Normal Operations	Normal Operations	Normal Operations

Cal OES INLAND REGION

- Nothing significant to report.

Cal OES COASTAL REGION

- Nothing significant to report.

Cal OES SOUTHERN REGION

- Nothing significant to report.

Cal OES
GOVERNOR'S OFFICE
OF EMERGENCY SERVICES

FIRE ACTIVITY

Cal OES Fire Preparedness Levels		
National	**Northern California**	**Southern California**
Preparedness Level 1	**Preparedness Level 1**	**Preparedness Level 2**
	Multi-Agency Coordination System MACS Mode: 2	**Multi-Agency Coordination System MACS Mode: 2**

Please note: The National and Regional Preparedness Levels are maintained by the National Multi-Agency Coordination (MAC) Group and are separate from Cal OES activation levels.

Cal OES Fire Missions

- **2019-FIRE-402:** Incident Number: CA-CDF-000127, Request for five 20-person Hand Crew each and all necessary personnel, support, transportation and materials. 65 additional soldiers to be trained and ready to backfill. Assigned to fuel reduction efforts in SHU, NEU, BEU, and FKU (1 Crew in each unit with the exception of 2 crews in FKU).

Cal OES
GOVERNOR'S OFFICE OF EMERGENCY SERVICES

MAJOR ROAD / HIGHWAY / BRIDGE CLOSURES

Major Road Closures		
Northern California	**Central California**	**Southern California**
No Lifeline Route Closures	**No Lifeline Route Closures**	**No Lifeline Route Closures**

Lifeline Routes:
- There are no lifeline route closures.

Non-Lifeline Routes:
- Click here for a list of current road closures.

Wildfire Closures:
- There are no wildfire closures.

Emergency Center Activations:
- There are no emergency center activations.

Interactive Travel Forecast Map Based on Weather Conditions Provided by National Weather Service (Prototype)
http://www.wrh.noaa.gov/wrh/travel/?wfo=mtr

Click on the Caltrans Logo to check current Hwy. conditions.
You can also call 1-800-427-7623 for current Hwy. conditions.

CALIFORNIA 911 SYSTEM

CA 911 Outages		
Northern California	**Central California**	**Southern California**
No 911 Outages	**No 911 Outages**	**No 911 Outages**

911 Outages/Remote/Community Isolations:

- None reported.

Service Interruptions:

- None reported.

Cal OES
GOVERNOR'S OFFICE
OF EMERGENCY SERVICES

WEATHER OF CONCERN

NORTHERN CALIFORNIA

- Chance of showers and thunderstorms across Northern California late today through Saturday.
- Slight chance of showers northern mountains by the end of the week.
- Cooler Saturday then fair skies and normal temperatures Sunday through mid week.

SOUTHERN CALIFORNIA

- Gusty west winds expected for southern CA mountains and deserts, strongest Saturday afternoon and evening.

Weather Advisories, Watches, and Warnings currently active in California:

- http://www.wrh.noaa.gov/hazardSummary/?state=ca

Active Weather Warnings, Watches and Advisories by County:

- http://www.wrh.noaa.gov/hazardSummary/?state=ca&bycounty=1

Cal OES
GOVERNOR'S OFFICE
OF EMERGENCY SERVICES

WEATHER KEY POINTS

04/19/19 - 04/25/19

Friday

- Scattered thunderstorms late this afternoon into tonight across northern-most portions of the Inland region, with small hail and gusts to 45 mph possible.
- Warmer than normal conditions for mid-April (around 10-15 degrees above normal) causing low risk for those extremely sensitive to heat, especially those without effective cooling and/or adequate hydration again today.
- The warm conditions over the past few days have continued melting of snowpack and will continue to lead to rises in rivers and streams into the weekend. No flooding impacts expected at this time.

Friday Night – Sunday

- A few showers and possible thunderstorms across northern CA after midnight Friday night into Saturday, but no significant impacts are expected.
- Cooler conditions with most locations near normal Saturday.
- Gusty west winds expected for southern CA mountains and deserts, strongest Saturday afternoon and evening.
- Dry and warmer than normal conditions redevelop Sunday.

Monday-Thursday

- Dry conditions with another warming trend again early next week.

CALIFORNIA WEATHER IMPACTS

04/19/19 - 04/25/19

Hazards / Day	FRI	SAT	SUN	MON	TUE	WED	THU
Non-Thunderstorm Damaging Winds		Southern	Southern				
Snow							
Coastal Flooding							
River Flooding							
Thunderstorms (Wind / Hail / Tornadoes)	Inland	Inland					
Fire Weather (Low Humidity / Wind / Dry Thunderstorms)							
Heat Risk	All	Southern					
Heavy Rain / Flash Flooding / Debris Flow							
Extreme Cold							

No Impacts | Minimal Impacts | Moderate Impacts | Severe Impacts

PRECIPITATION FORECAST

04/19/19 - 04/21/19

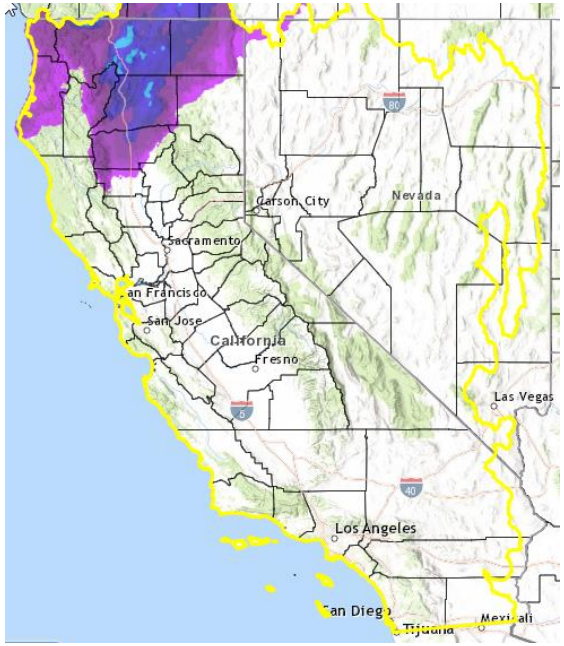

Friday / Friday Night

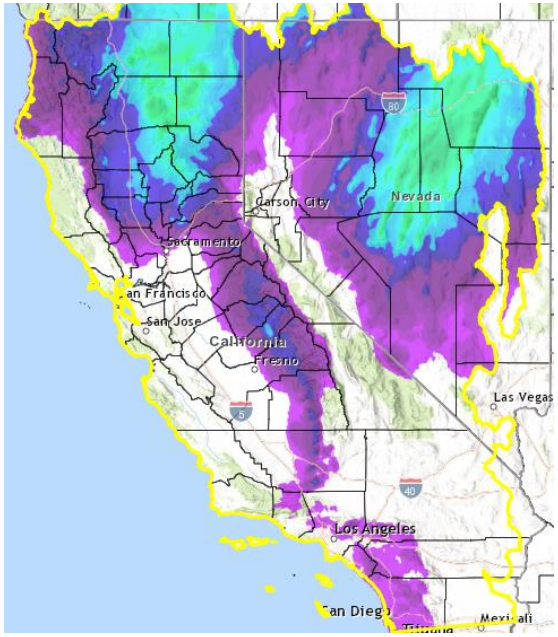

Saturday / Saturday Night

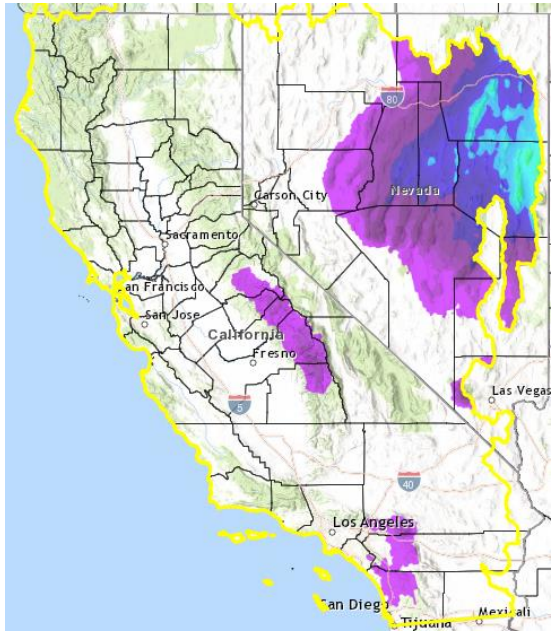

Sunday / Sunday Night

Precipitation (inches)

WEATHER OUTLOOK

04/24/19 - 05/02/19

6-10 Day Outlook (Apr 24– Apr 28)

Temperatures

- Above normal temperatures favored statewide.

Precipitation

- Below normal precipitation amounts expected for northern CA, with near normal precipitation for southern CA.

8-14 Day Outlook (Apr 26 – May 2)

Temperatures

- Above normal temperatures favored statewide

Precipitation

- Below normal precipitation amounts expected for northern CA, with near normal precipitation for southern CA.

WEATHER MAP

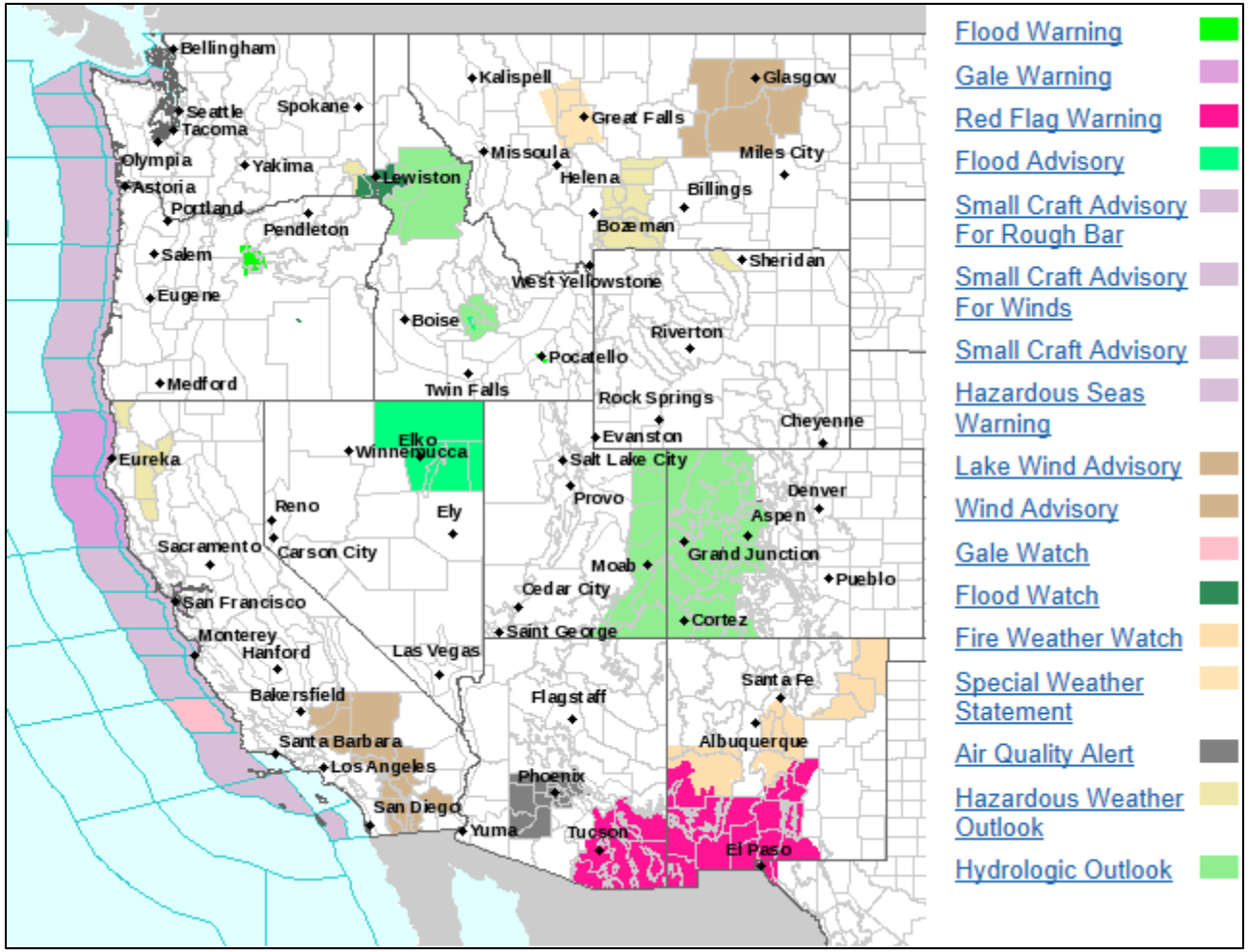

Cal OES
GOVERNOR'S OFFICE OF EMERGENCY SERVICES

Cal OES LAW ENFORCEMENT MISSIONS

Cal OES Law Missions

- Nothing significant to report.

Cal OES MISSION TASKING

Cal OES Missions

- **2019-SOC-275:** Request for Caltrans Engineer to provide initial technical assistance and determine the scope of the storm drain assessment project alongside city contractors for the town of Paradise. (Coordinating)
- **2019-SREOC-57753:** Requesting equipment to excavate material from under road culverts. (On Scene)

Cal OES
GOVERNOR'S OFFICE
OF EMERGENCY SERVICES

Cal OES

GOVERNOR'S OFFICE
OF EMERGENCY SERVICES

Mission:
We protect lives and property, build capabilities, and support our communities for a resilient California.

We achieve our mission by serving the public through effective collaboration in preparing for, protecting against, responding to, recovering from, and mitigating the impacts of all hazards and threats.