Cal OES Internal Statewide Incident Briefing
2000 hours, July 7, 2022
(Unclassified // FOUO)

Cal Fire held a briefing on the Electra Fire and how it is being contained, July 7, 2022. The fire maintained its acreage and containment overnight and no new evacuation orders have been lifted.

Photo Credit: Cameron Clark // Sac Bee

Cal OES
GOVERNOR'S OFFICE OF EMERGENCY SERVICES

Duty Officer	
EDO	Jenn Hogan
CSWC Watch Officer	Reina Laroa (Day) Paul Benvenuti (Night)
Situation Cell Duty Officer	SituationCell@caloes.ca.gov 916-845-8411
STAC Duty Officer	STAC@caloes.ca.gov 916-275-4069
FDC	Jack Fry
LDO	Steve Schory
IDO	Kyle Noderer
CDO	Byron Green
SDO	Chris Herring
PIO	Bryan May
TDO	Jeffrey Howell
ITDO	Mark Seidl
SHBDO	Matthew Palmer Yvonne Dorantes (Shadow)
Tribal Liaison POC	Helen Lopez Kymber Keaton (Shadow) Alex Shariatmadari (Shadow)
Access and Functional Needs POC	Vance Taylor

Governor's Office of Emergency Services
Report Prepared by
California State Warning Center

NTAS
NATIONAL TERRORISM ADVISORY SYSTEM
BULLETIN

Unclassified // FOUO
24 Hour STAC Report

- Report Attached

Cal OES
GOVERNOR'S OFFICE OF EMERGENCY SERVICES

Weather Risk Outlook

Regional Operations Center
Western Region
Thursday, July 7

	Thu, Jul 7	Fri, Jul 8	Sat, Jul 9	Sun, Jul 10	Mon, Jul 11	Tue, Jul 12	Wed, Jul 13
Fire Weather Low RH / Wind / Dry T-Storms	Inland/ Southern	Inland/ Southern	Inland/ Southern	Inland/ Southern	Inland/ Southern	Inland/ Southern	Inland/ Southern
Thunderstorms Wind / Hail / Tornadoes							
Heat	Southern	Southern	Inland/ Southern	Inland/ Southern	Inland/ Southern	Inland/ Southern	Inland/ Southern
Cold							
River Flooding							
Wind							
Heavy Rain Flash Flooding / Debris Flow							
Snow							
Coastal Flooding							

Risk Levels	Little to None	Minor	Moderate	Major	Extreme

Weather Key Points

- Seasonably comfortable temperatures will remain in place across much of the state through late week, with mainly minor heat risk concerns across the deserts. Notably hotter temperatures will again build over much of the state into the weekend and first half of next week, especially for areas just inland.
  - Moderate to even locally high heat risk impacts are forecast to redevelop across much of inland California by the weekend and into early next week

- Much like the past few weeks, breezy conditions will be noted most afternoons and evenings across the state through at least early next week, particularly in and near the mountains, foothills, and southern deserts. These winds and ongoing dry conditions will bring locally elevated fire weather conditions.
  - At this time, widespread critical fire weather conditions remain unlikely over the next 7 days

- Dry weather is also expected through at least early next week

Precipitation Forecast

Regional Operations Center
Western Region
Thursday, July 7

No widespread significant precipitation is forecast across the state through Saturday

Note: Forecast precipitation amounts are an average for any particular location. Thunderstorms may produce locally higher rainfall amounts.

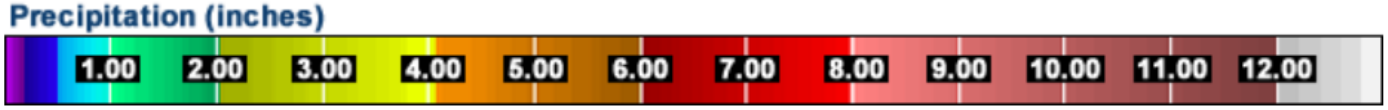

Heat Risk

Regional Operations Center
Western Region
Thursday, July 7

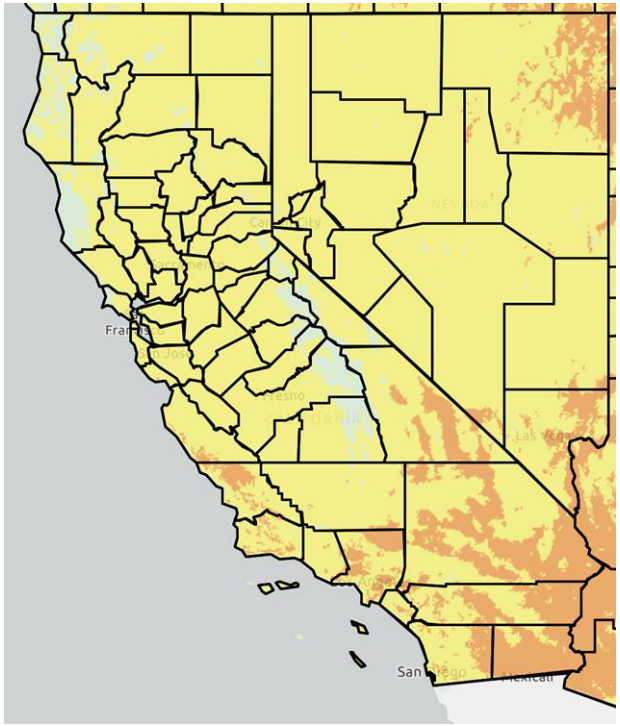

Thursday

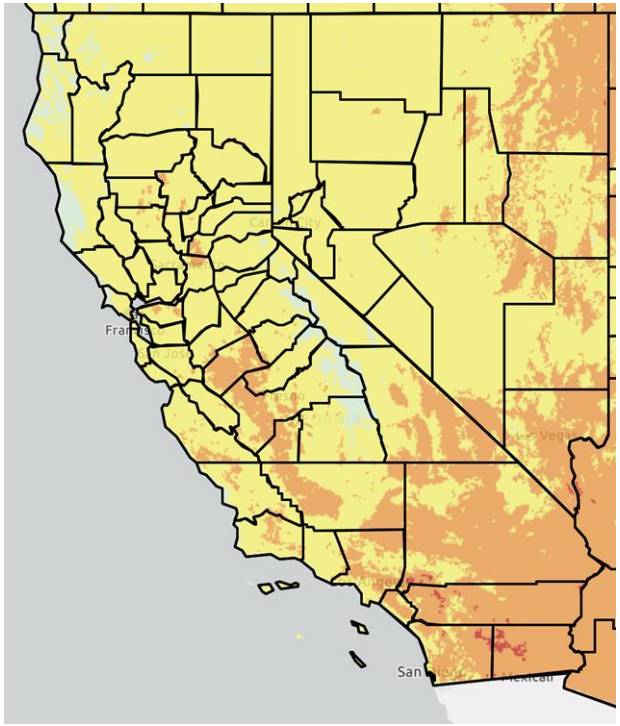

Friday

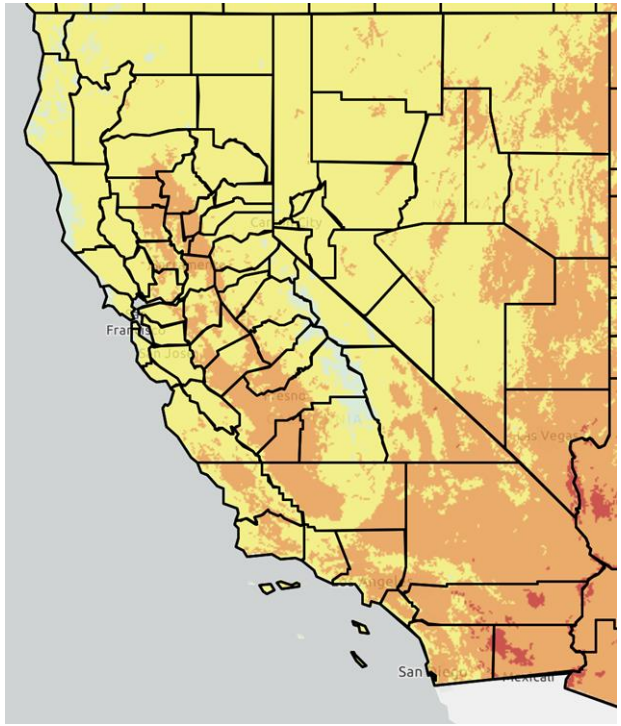

Saturday

Green	Level 0	No Elevated Risk
Yellow	Level 1	Low Risk for those extremely sensitive to heat, especially those without effective cooling and/or adequate hydration
Orange	Level 2	Moderate Risk for those who are sensitive to heat, especially those without effective cooling and/or adequate hydration

Red	Level 3	High Risk for much of the population, especially those who are heat sensitive and those without effective cooling and/or adequate hydration
Magenta	Level 4	Very High Risk for the entire population due to long duration heat, with little to no relief overnight

Weather Outlook (6-14 Days)

6-10 Day Outlook (July 12 - July 16)

Temperatures

- Above normal temperatures are strongly favored statewide

Precipitation

- Near normal precipitation is also favored statewide

8-14 Day Outlook (July 14 – July 20)

Temperatures

- Above normal temperatures are again strongly favored across all of California

Precipitation

- Near normal precipitation is again also favored statewide

Wildfire Forecast and Threat Intelligence Integration Center

STATEWIDE WILDFIRE RISK POTENTIAL

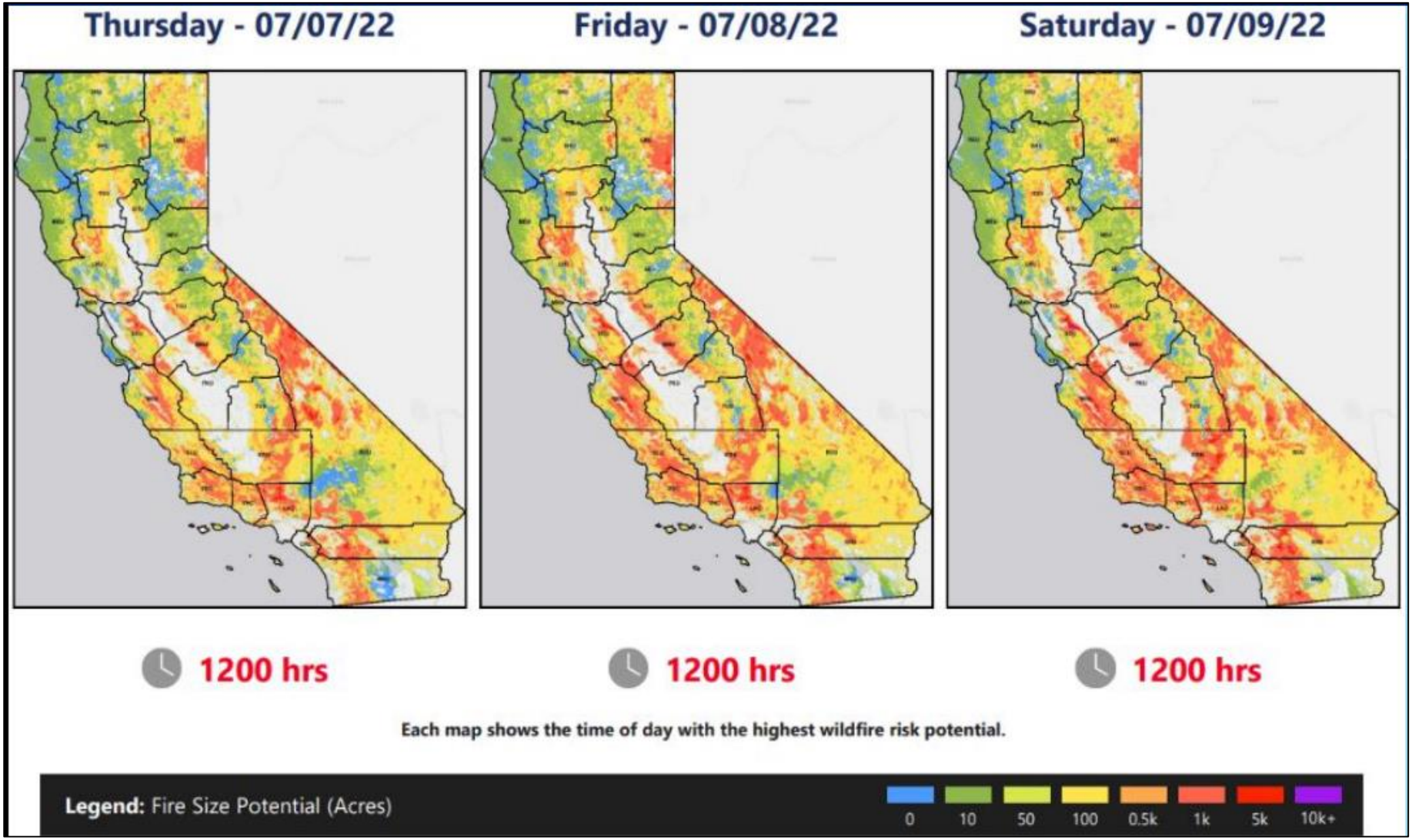

Cal OES
GOVERNOR'S OFFICE OF EMERGENCY SERVICES

Wildfire Forecast and Threat Intelligence Integration Center

NOPS-7 DAY SIGNIFICANT FIRE POTENTIAL

Predictive Service Area (PSA)	Wed 06 Jul	Thu 07 Jul	Fri 08 Jul	Sat 09 Jul	Sun 10 Jul	Mon 11 Jul	Tue 12 Jul	Wed 13 Jul
NC01 - North Coast								
NC02 - Mid Coast To Mendocino								
NC03A - Bay Marine								
NC03B - Diablo-Santa Cruz Mtns								
NC04 - Northwestern Mtn								
NC05 - Sac Valley/Foothills								
NC06 - NE California								
NC07 - Northern Sierra								
NC08 - Far Eastside								

No Data | No Risk | Low Risk | Moderate Risk | H Hot | W Windy | L Lightning

Cal OES GOVERNOR'S OFFICE OF EMERGENCY SERVICES

Wildfire Forecast and Threat Intelligence Integration Center

SOPS-7 DAY SIGNIFICANT FIRE POTENTIAL

Predictive Service Area (PSA)	Wed 06 Jul	Thu 07 Jul	Fri 08 Jul	Sat 09 Jul	Sun 10 Jul	Mon 11 Jul	Tue 12 Jul	Wed 13 Jul
SC01 - Eastern Sierra								
SC02 - Central Sierra								
SC03 - Southern Sierra								
SC04 - Sierra Foothills								
SC05 - Central Valley								
SC06 - Central Coast Interior								
SC07 - Central Coast								
SC08 - South Coast								
SC09 - Western Mountains								
SC10 - Eastern Mountains								
SC11 - Southern Mountains								
SC12 - Lower Deserts								
SC13 - Eastern Deserts								
SC14 - Central Mojave								
SC15 - Upper Deserts								
SC16 - Northern Deserts								

No Data | No Risk | Low Risk | Moderate Risk

H Hot | W Windy | L Lightning

Cal OES GOVERNOR'S OFFICE OF EMERGENCY SERVICES

WEATHER MAP & WATCHES / WARNINGS LINKS

Weather Advisories, Watches, and Warnings currently active in California:

- http://www.wrh.noaa.gov/hazardSummary/?state=ca

Active Weather Warnings, Watches and Advisories by County:

- http://www.wrh.noaa.gov/hazardSummary/?state=ca&bycounty=1

Red Flag Warning

Small Craft Advisory

Gale Warning

Cal OES
GOVERNOR'S OFFICE
OF EMERGENCY SERVICES

SITUATION SUMMARY

Cal OES Activation Status			
State Operations Center	Inland Region EOC	Coastal Region EOC	Southern Region EOC
Level 1	Level 3	Normal Operations	Normal Operations

2022 May Monkeypox Virus

The California Department of Public Health (CDPH) Medical and Health Coordination Center (MHCC) is activated at Level 3 (low) in response to the 2022 May Monkeypox Virus Event.

- Hours of Operation: Monday to Friday from 0800 hours to 1700 hours

Cal OES INLAND REGION

- On 07/05/22, the Cal OES Inland Region Emergency Operations Center (REOC) activated at Level 3 (lowest)/Virtual in support of the Electra Fire in Amador and Calaveras Counties.
    - Operational Period: A Shift 0700-1900 hours; B Shift Duty Officer Status
    - Please see attached Sit Stat Report from the Inland REOC for the Electra Fire in Amador and Calaveras Counties.

Cal OES COASTAL REGION

- Nothing significant to report.

Cal OES SOUTHERN REGION

- Nothing significant to report.

Cal OES
GOVERNOR'S OFFICE
OF EMERGENCY SERVICES

COVID-19 SUMMARY

Coronavirus Disease 2019 (COVID-19)

On 03/02/20 at 0700 hours, the Cal OES State Operations Center (SOC) activated in support of the California Department of Public Health (CDPH) Medical Health Coordination Center's (MHCC) statewide response to COVID-19. Cal OES will continue to provide resource coordination for the COVID-19 event, as well as situation status reporting and advance planning across multiple areas.

SMARTER Plan

On 02/17/22, Governor Newsom unveiled the "California SMARTER Plan: The Next Phase of California's COVID-19 Response". The plan emphasizes continued readiness, awareness and flexibility and helps ensure California can maintain its focus on communities that continue to be disproportionately impacted and stay prepared to swiftly and effectively respond to emerging COVID-19 variants and changing conditions.

CDPH Statewide Travel Advisory

- For more information: CDC Travel Guidelines

Confirmed California COVID-19 Cases - Per California Department of Public Health Tracking COVID-19 as of 07/06/22 at 1630 hours:

- 9,500,376 total confirmed cases.
    - 122,183 Delta
- 91,795 total deaths.
    - 279 Delta
- Please see the most recent "Situation Report - COVID-19" attachment for additional details.

Cal OES
GOVERNOR'S OFFICE
OF EMERGENCY SERVICES

PUBLIC SAFETY POWER SHUTOFF (PSPS) SUMMARY

PSPS Status			
PG&E	SCE	SDG&E	Liberty Utilities
Normal Operations	Normal Operations	Normal Operations	Normal Operations

Pacific Gas and Electric (PG&E)
- Nothing significant to report.

Pacific Gas and Electric (PG&E)
- Nothing significant to report.

Southern California Edison (SCE)
- Nothing significant to report.

San Diego Gas and Electric (SDG&E)
- Nothing significant to report.

Liberty Utilities
- Nothing significant to report.

PacificCorp
- Nothing significant to report.

Cal OES
GOVERNOR'S OFFICE
OF EMERGENCY SERVICES

MAJOR ROAD / HIGHWAY / BRIDGE CLOSURES

Lifeline Route Closures		
Northern California	**Central California**	**Southern California**
No Lifeline Route Closures	**No Lifeline Route Closures**	**No Lifeline Route Closures**

Lifeline Routes:
- There are no Lifeline Route Closures to report.

Non-Lifeline Routes:
- Click here for a list of current road closures.

Wildfire Closures:
- Please see attached Sit Stat Report from the Inland REOC for the Electra Fire in Amador and Calaveras Counties.

Emergency Operations Center Activations:
- There are no Emergency Operations Centers activated.

Interactive Travel Forecast Map Based on Weather Conditions Provided by National Weather Service (Prototype)
- http://www.wrh.noaa.gov/wrh/travel/?wfo=mtr

Click on the Caltrans Logo to check current Hwy. conditions.
You can also call 1-800-427-7623 for current Hwy. conditions.

FIRE ACTIVITY

Cal OES Fire Preparedness Levels		
National	**Northern California**	**Southern California**
Preparedness Level 2	**Preparedness Level 2**	**Preparedness Level 2**
	Multi-Agency Coordination System MACS Mode: 2	**Multi-Agency Coordination System MACS Mode: 2**

Note: The National and Regional Preparedness Levels are maintained by the National Multi-Agency Coordination (MAC) Group and are separate from Cal OES activation levels.

Pre-Position Resources

- No Prepositioned Resources

EMAC

- CA-OESH-000001-2002 New Mexico EMAC
  - 2 – Type III Incident Management Team Members (Demobilizing)
    - Operations
    - Logistics

- 2357-RSA-11375 (New Mexico, Response & Recovery)
  - 2 Cal OES staff deployed to New Mexico on 07/06/22 to support ongoing wildfires within the state.
  - Scheduled to demobilize on 07/30/22

Mission Tasking

- **2020-FIRE-20323:** Joint Task Force Rattlesnake consisting of 330 CNG service members to backfill federal, state, and local first responders committed to COVID-19 emergency response operations.

Cal OES
GOVERNOR'S OFFICE OF EMERGENCY SERVICES

FIRE ACTIVITY

Cal OES INLAND REGION

Electra, Vegetation Fire, Amador and Calaveras Counties

- Please see attached Sit Stat Report from the Inland REOC for the Electra Fire in Amador and Calaveras Counties.

Cal OES COASTAL REGION

- Nothing significant to report

Cal OES SOUTHERN REGION

- Nothing significant to report

Cal OES
GOVERNOR'S OFFICE
OF EMERGENCY SERVICES

Cal OES LAW ENFORCEMENT MISSIONS

Cal OES Law Enforcement Missions

- Nothing significant to report.

Cal OES MISSION TASKINGS

Cal OES Missions

- **2022-CalOES-78230 (New Mexico EMAC):** 1 iSat phone for EMAC deployment to New Mexico.

- **2021-TACCOM-061621 (OCFA Testing):** Sonim Kit HQ3 assigned to OCFA, to test Android phones with ATAK for fire season. ETA Return is 06/21/22. COMC monitoring. Contacted Assignee will advise on exact date of return for the resource.

Cal OES

GOVERNOR'S OFFICE
OF EMERGENCY SERVICES

Mission:
We protect lives and property, build capabilities, and support our communities for a resilient California.

We achieve our mission by serving the public through effective collaboration in preparing for, protecting against, responding to, recovering from, and mitigating the impacts of all hazards and threats.

Cal OES
GOVERNOR'S OFFICE
OF EMERGENCY SERVICES