(Unclassified // FOUO)
Cal OES Internal Statewide Incident Briefing
2000 hours, November 15, 2020

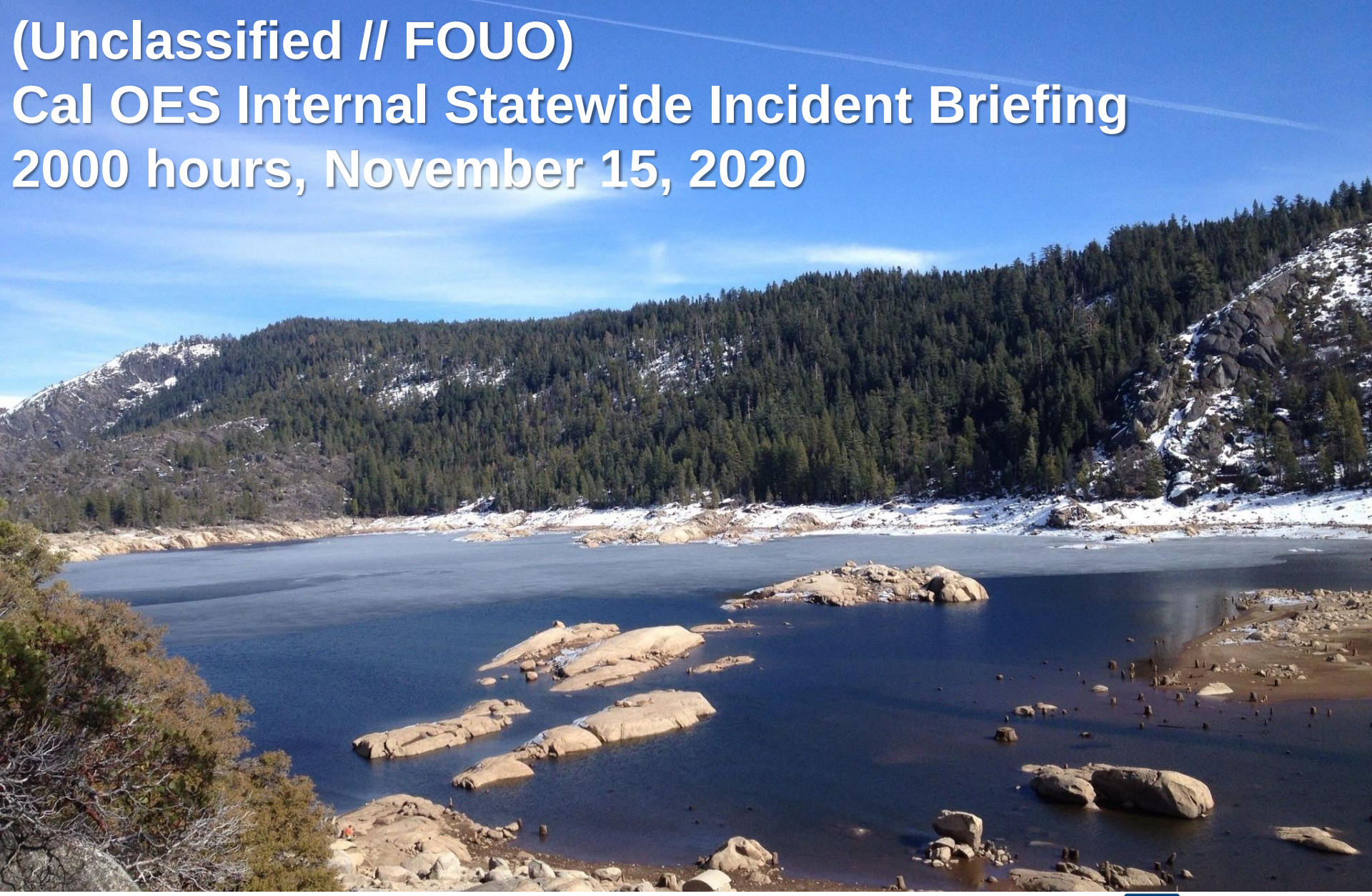

Pinecrest Lake after recent snowfall in the Stanislaus National Forest, Tuolumne County.

Photo Credit: Melissa Myers / AllTrails

Cal OES
GOVERNOR'S OFFICE OF EMERGENCY SERVICES

Duty Officer	
EDO	Tom Osborne
CSWC Watch Officer	Gino Muscolino (Day) Justin Christiansen (Night)
Situation Cell Duty Officer	SituationCell@caloes.ca.gov 916-845-8411
STAC Duty Officer	STAC@caloes.ca.gov 916-275-4069
FDC	Chuck Tobias
LDC	Tom Anzelmo
IDO	Patti Tran
CDO	Jennifer Gordon
SDO	Greg McKeown
PIO	Brian May
TDO	Chad Stokes
ITDO	Christian Gonzalez
EQTP	Sharon Blankenheim
Tribal Liaison POC	Pamela Joe
Access and Functional Needs POC	Vance Taylor

National Terrorism Advisory System

NTAS
NATIONAL TERRORISM ADVISORY SYSTEM
BULLETIN

Unclassified // FOUO
72 Hour STAC Report

Next report on 11/16/2020

Cal OES
GOVERNOR'S OFFICE OF EMERGENCY SERVICES

SITUATION SUMMARY

Cal OES Activation Status			
State Operations Center	Inland Region EOC	Coastal Region EOC	Southern Region EOC
Level 3	Normal Operations	Normal Operations	Normal Operations

Coronavirus Disease 2019 (COVID-19)

The Cal OES State Operations Center (SOC) activated 03/02/20 at 0700 hours in support of the California Department of Public Health (CDPH) Medical Health Coordination Center's (MHCC) statewide response to COVID-19. Cal OES will continue to provide resource coordination for the COVID-19 event, as well as situation status reporting and advance planning across multiple areas.

Situation Overview

- **California State of Emergency Proclamation**
  On 03/04/20, Governor Gavin Newsom declared a State of Emergency for California, as a result of the global COVID-19 outbreak that began in December 2019, to make additional resources available, formalize emergency actions already underway across multiple state agencies and departments, and help the state prepare for broader spread of COVID-19.
- **Global Health Advisory**
  On 08/06/20, in close coordination with the U.S. Centers for Disease Control and Prevention (CDC), the Department of State lifted the Global Level 4 Health Advisory. The Global Advisory, initially put in place on 03/19/20, advised U.S. citizens to avoid all international travel due to the global impact of COVID-19. For more information visit: https://www.state.gov/.
- **State Executive Order N-33-20**
  On 08/28/20, California introduced a blueprint for reducing COVID-19 in the state with revised criteria for loosening and tightening restrictions on activities by counties. Visit Blueprint for a Safer Economy for more information and to check the status of a county. This blueprint included a health equity metric to be used along with other metrics to determine a county's tier. The purpose of Equity Metric is to ensure California reopens its economy safely by reducing disease transmission in all communities.
- **FEMA-4482-DR-CA**
  On 03/22/20, President Trump approved Major Declaration FEMA-4482-DR-CA (DR-4482) for the COVID-19 Pandemic.

Confirmed Global COVID-19 Cases – Per Worldometers COVID-19 Live Updates as of 11/15/20 at 1000 hours:

- 54,611,015 (+526,053) total confirmed cases in 217 countries
- 1,322,317 (+7,913) total deaths

Confirmed United States COVID-19 Case – Per Centers for Disease Control and Prevention (CDC) as of 11/15/20 at 1000 hours:

- 10,846,373 (+155,708) total confirmed cases
- 244,810 (+1,252) total deaths

Confirmed California COVID-19 Cases - Per Medical Health Coordination Center as of 11/15/20 at 1100 hours:

- 1,019,345 (+10,968) total confirmed cases

Cal OES
GOVERNOR'S OFFICE OF EMERGENCY SERVICES

SITUATION SUMMARY

Coronavirus Disease 2019 (COVID-19) (Continued)

- Please see attached California Health & Human Services (CHHS) Agency / Cal OES Joint Situation Report for additional details.

SCE Potential Public Safety Power Shutoff (PSPS) Event 11.14.20

On 11/14/20 at 1450 hours, SCE notified the California State Warning Center that it has begun a potential Public Safety Power Shutoff (PSPS event. Below is an update on the current status of the event:

- Current PSPS Stage: Activating PSPS Protocols/Potential to De-energize
- Total Customers Potentially Impacted: 7,283 customers
- Total Medical Baseline Customers Potentially Impacted: 108 customers
- Potentially Impacted Counties: Inyo, Kern, Los Angeles, Mono, San Bernardino, Tuolumne and Ventura Counties
- Weather Event Window: 11/16/20 at 2100 hours to 11/18/20 at 1200 hours
- Total Customers Currently De-energized: 0 customers
- Total Medical Baseline Customers Currently De-energized: 0 customers
- Counties Currently Impacted by De-energization: None

Cal OES INLAND REGION

- See Fire Activity slides

Cal OES COASTAL REGION

- See Fire Activity slides

Cal OES SOUTHERN REGION

- See Fire Activity slides

Cal OES
GOVERNOR'S OFFICE
OF EMERGENCY SERVICES

FIRE ACTIVITY

Cal OES Fire Preparedness Levels		
National	**Northern California**	**Southern California**
Preparedness Level 1	**Preparedness Level 2**	**Preparedness Level 2**
	Multi-Agency Coordination System MACS Mode: 2	**Multi-Agency Coordination System MACS Mode: 2**

Note: The National and Regional Preparedness Levels are maintained by the National Multi-Agency Coordination (MAC) Group and are separate from Cal OES activation levels.

2020 Statewide Wildfires

The State Operations Center is activated at a Level 1 (highest) to support and monitor ongoing wildfire activity occurring in multiple areas throughout the state.

- On 08/22/20, President Trump issued a Presidential Disaster Declaration and ordered Federal aid to supplement State, tribal, and local recovery efforts in the areas affected by wildfires beginning on 08/14/20, and continuing.
- On 08/26/20, the U.S. Department of Health & Human Services issued a Declaration that a Public Health Emergency Exists for the California Wildfires. The Federal Declaration can be found here.
- On 09/06/20, Governor Newsom declared a State of Emergency due to fires in Fresno, Madera, Mariposa, San Bernardino and San Diego Counties. The Governor's Proclamation can be found here.
- On 09/10/20, Governor Newsom declared a State of Emergency due to fires in Siskiyou County. The Governor's Proclamation can be found here.
- On 10/16/20, the President approved California's request for a Major Disaster Declaration to bolster the state's emergency response to wildfires across the state and support impacted residents in Fresno, Los Angeles, Madera, Mendocino, San Bernardino, San Diego and Siskiyou counties.

Cal OES Fire Missions

2019-FIRE-402: Personnel assigned to fuel reduction efforts in CAL FIRE Units: Shasta/Trinity, Nevada/Yuba/Placer, San Benito/Monterey and Fresno/Kings.

- Five 20-person Hand Crews each and all necessary personnel, support, transportation and materials.
- 65 additional soldiers to be trained and ready to backfill.
- Assigned to fuel reduction efforts in SHU, NEU, BEU, and FKU (1 crew in each unit with the exception of 2 crews in FKU)

Cal OES
GOVERNOR'S OFFICE OF EMERGENCY SERVICES

FIRE ACTIVITY

Cal OES INLAND REGION

Devil, Vegetation Fire, Siskiyou County

Location: Upper Devils Peak, 4 miles NE of Seiad Valley
Jurisdiction: Federal DPA, FRA, Klamath N.F.
Per Cal OES Duty Officers and ICS-209 as of 11/15/20 at 0804 hours:

- 8,857 acres, timber, 80% contained
- Minimal fire behavior
- Area and trail closures in effect

Activations

- Siskiyou County EOC is activated at a Level 2 from 0700-1730 hours, Duty Officer on weekends and after hours

Moraine, Vegetation Fire, Tulare County

Location: Moraine Creek near Avalanche Pass Trail
Jurisdiction: Federal DPA, FRA, Sequoia-Kings Canyon National Park
Per Cal OES Duty Officers and ICS-209 as of 11/15/20 at 0804 hours:

- 1,243 acres, timber, brush and slash, 85% contained
- Minimal fire behavior with flanking, isolated torching and creeping
- Full suppression using confine and contain strategy
- Incident submitting one ICS-209 daily at 1800 hours

Creek, Vegetation Fire, Fresno/Madera Counties

Location: Camp Sierra Rd x Reddin Rd, 4 miles NE of Shaver Lake
Jurisdiction: Federal DPA, FRA/SRA, Sierra National Forest/ Fresno Kings Unit
Per Cal OES Duty Officers and ICS-209 as of 11/15/20 at 0804 hours:

- 379,895 acres, timber and brush, 78% contained
- Minimal fire behavior with creeping, smoldering
- Forest order number 05-15-00-20-19 has been amended and extended until 11/24/20
- Continued fire suppression repair
- CAIIMT 10 in command
- Incident submitting one ICS-209 daily at 1800 hours

Activations

- Madera County EOC is activated at a Level 2 from 0800-1700 hours
- Fresno County EOC is activated at Level 1 from 0800-1900 hours, Duty Officer on weekends and after hours

Deployments

- 1 CalOES PCS Technician

Cal OES
GOVERNOR'S OFFICE OF EMERGENCY SERVICES

FIRE ACTIVITY

Cal OES INLAND REGION (Continued)

Creek, Vegetation Fire, Fresno/Madera Counties (Continued)

FMAG
- On 09/06/20 at 1104 hours an FMAG request was received from the incident.
- On 09/06/20 at 1702 hours the FMAG was approved by FEMA, designated number FM-5348-CA.

SQF Complex, Vegetation Fire, Tulare County
Location: 3 miles east of Giant Sequoia National Monument
Jurisdiction: Federal DPA, FRA, Sequoia National Forest/Inyo National Forest
Per Cal OES Duty Officers and ICS-209 as of 11/15/20 at 0804 hours:
- 174,178 acres, chaparral and timber, 85% contained
- Minimal fire behavior with creeping and smoldering
- Sequoia National Forest's Western Divide is closed, order number 0513-20-36
- Sequoia National Park is open with exception of some wilderness lands, which will remain closed
- Inyo National Forest is open with the exception of all wilderness areas within Sierra Nevada and Monache
- Mountain Home Demonstration State Forest and Balch Park Campground remain closed
- Road and trail closures in the area
- Complex is a merge of Castle and Shotgun incidents
- CAIIMT 13 will transition command to local unit at 1600 hours today
- Incident submitting one ICS-209 daily at 1800 hours

FMAG
- On 09/13/20 an FMAG request was received from the incident and moved forward to FEMA for approval.
- On 09/13/20 the FMAG was approved by FEMA, designated number FM-5373-CA

Cal OES
GOVERNOR'S OFFICE OF EMERGENCY SERVICES

FIRE ACTIVITY

Cal OES COASTAL REGION

Red Salmon Complex, Vegetation Fire, Humboldt and Siskiyou Counties
Location: Trinity Alps Wilderness, 14 miles NE of Willow Creek
Jurisdiction: Federal DPA, FRA, Six Rivers N.F and Shasta Trinity N.F.
Per Cal OES Duty Officers and ICS-209 as of 11/15/20 at 0804 hours:

- 144,698 acres, brush and timber, 80% contained
- Minimal fire behavior reported with precipitation over the area
- Road, trail and area closures in effect

Activations

- Siskiyou County EOC is activated at a Level 2 from 0700-1730 hours, Duty Officer on weekends and after hours

Cal OES SOUTHERN REGION

- Nothing significant to report

MAJOR ROAD / HIGHWAY / BRIDGE CLOSURES

Lifeline Route Closures		
Northern California	**Central California**	**Southern California**
No Lifeline Route Closures	**No Lifeline Route Closures**	**No Lifeline Route Closures**

Lifeline Routes:
- There are no lifeline route closures.

Non-Lifeline Routes:
- Click here for a list of current road closures.

Wildfire Closures:
- There are no major wildfire road closures.

Emergency Center Activations:
- Please see attached California Health & Human Services (CHHS) Agency / Cal OES Joint Situation Report for additional details.

Interactive Travel Forecast Map Based on Weather Conditions Provided by National Weather Service (Prototype)
- http://www.wrh.noaa.gov/wrh/travel/?wfo=mtr

Click on the Caltrans Logo to check current Hwy. conditions.
You can also call 1-800-427-7623 for current Hwy. conditions.

CALIFORNIA 911 SYSTEM

California 911 Outages		
Northern California	**Central California**	**Southern California**
No 911 Outages	**No 911 Outages**	**No 911 Outages**

9-1-1 Outage/Remote/Community Isolations

- None reported

Service Interruptions

- None reported

Cal OES
GOVERNOR'S OFFICE
OF EMERGENCY SERVICES

WEATHER OF CONCERN

NORTHERN CALIFORNIA

- Snow levels should lower Tuesday night.
    - 1 to 2 feet of snow over the higher elevations above 7,000 feet.

SOUTHERN CALIFORNIA

- Elevated Fire Weather today through Tuesday
    - Wind will peak Monday at 15-30 MPH with gusts to 35 MPH
    - By Wednesday, better RH and cooler weather will ease fire weather concerns

Weather Advisories, Watches, and Warnings currently active in California:
http://www.wrh.noaa.gov/hazardSummary/?state=ca

Active Weather Warnings, Watches and Advisories by County:
http://www.wrh.noaa.gov/hazardSummary/?state=ca&bycounty=1

Cal OES
GOVERNOR'S OFFICE
OF EMERGENCY SERVICES

CALIFORNIA WEATHER IMPACTS

11/15/20 - 11/21/20

Hazards / Day	SUN	MON	TUE	WED	THU	FRI	SAT
Non-Thunderstorm Damaging Winds		Northern Coastal/ Inland	Northern Coastal/ Inland				
Snow			Inland mtns	Inland mtns	Inland mtns		
Coastal Flooding	Central & Northern Coasts	Central Coast					
River Flooding							
Thunderstorms (Wind / Hail / Tornadoes)			Coastal				
Fire Weather (Low Humidity / Wind / Dry Thunderstorms)	Southern	Southern	Southern				
Heat Risk							
Heavy Rain / Flash Flooding / Debris Flow	Northern Coastal						
Cold							

No Impacts | Minimal Impacts | Moderate Impacts | Severe Impacts

PRECIPITATION FORECAST
11/15/20 - 11/17/20

Sunday

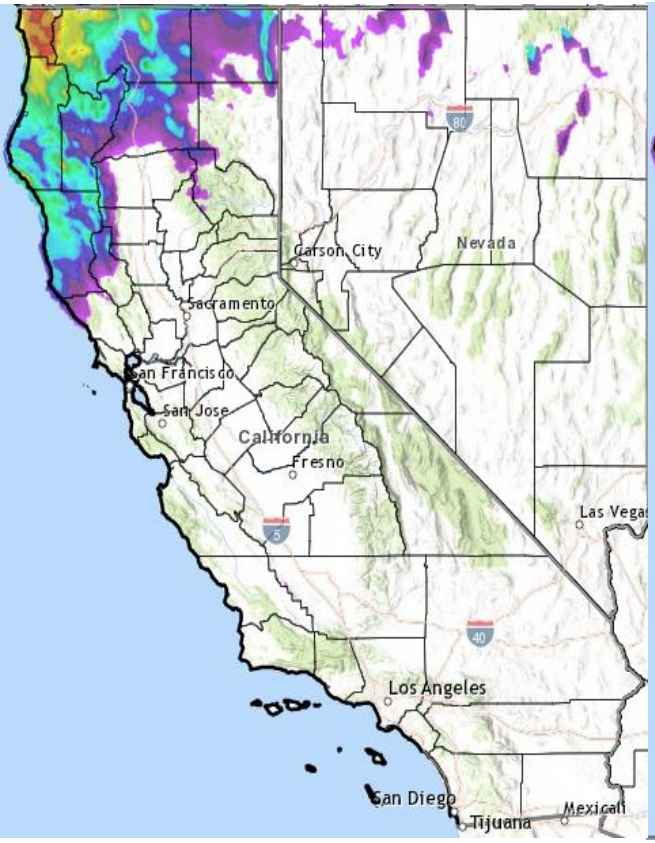

Monday

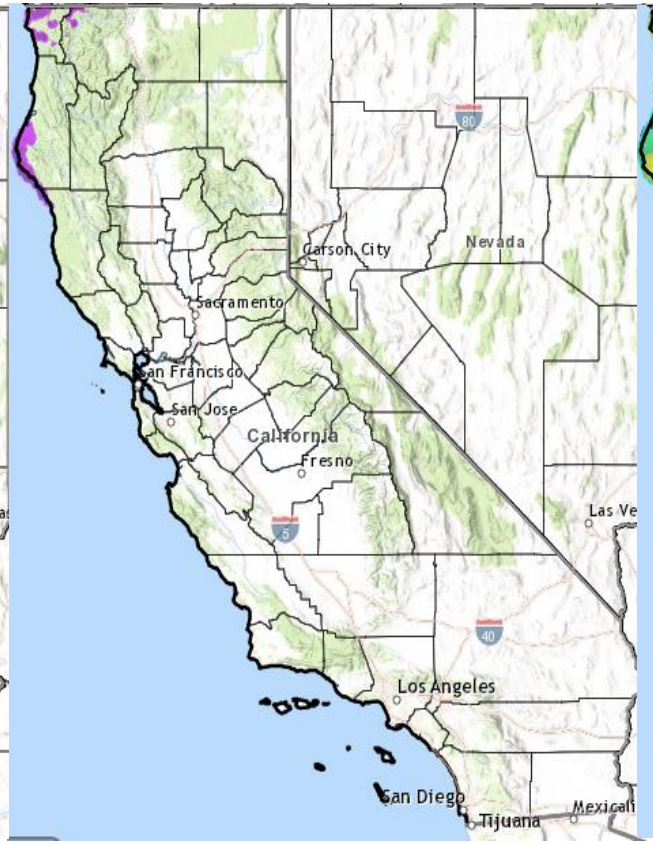

Tuesday

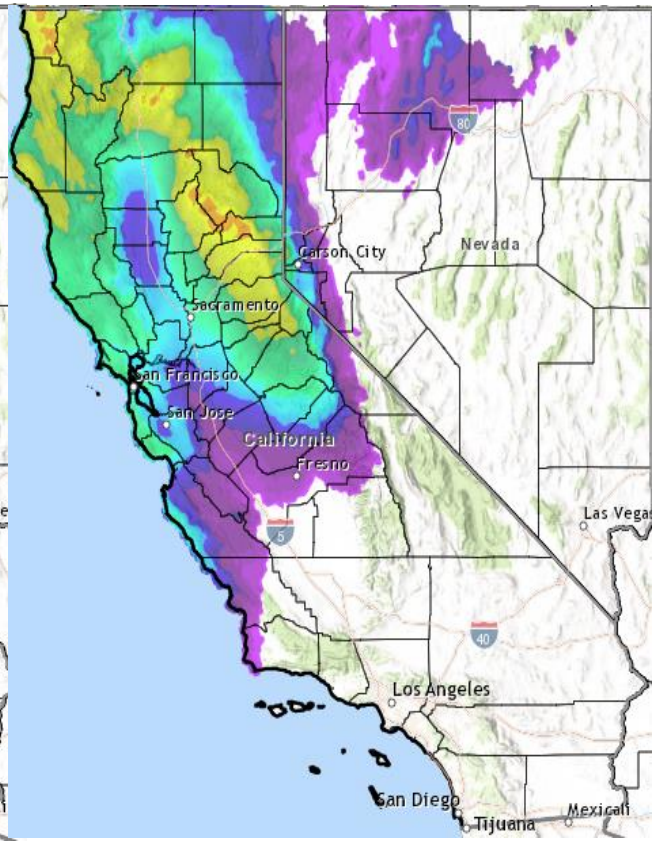

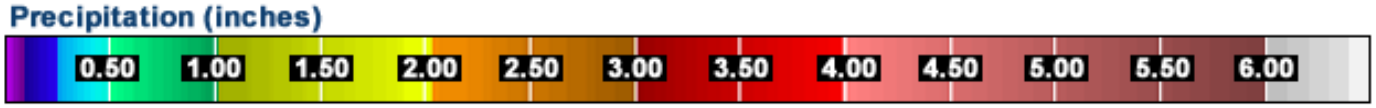

DOLAN FIRE FORECAST

Dolan Fire

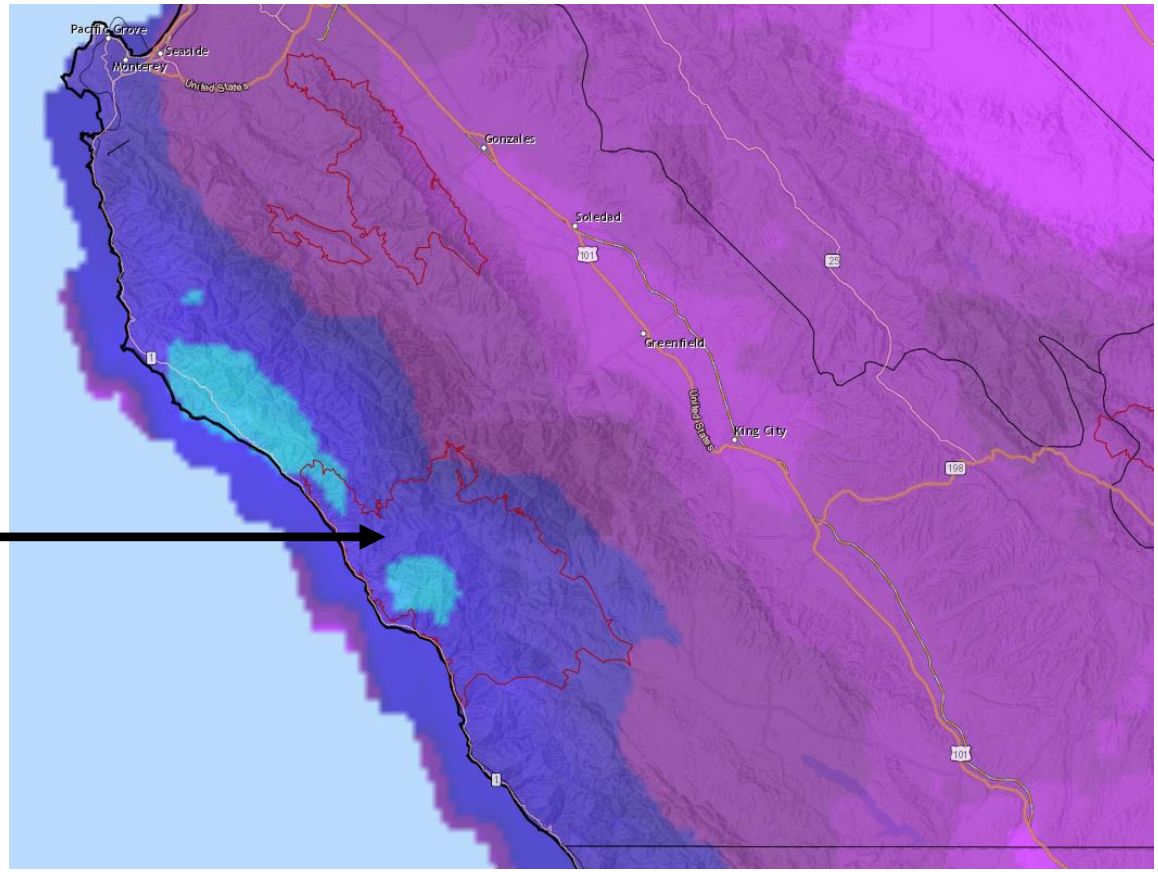

Forecast Precipitation
for Tuesday and Wednesday: 0.2-0.4”

No significant debris flow concerns

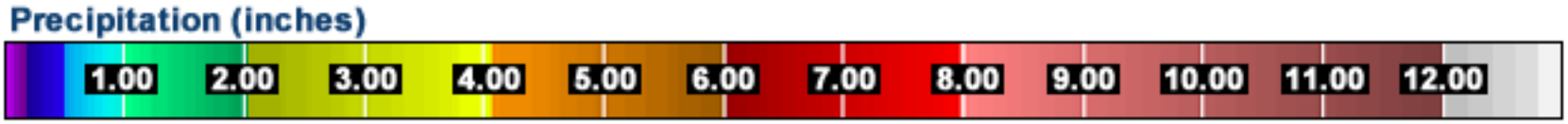

WEATHER OUTLOOK
11/20/20 - 11/28/20

6-10 Day Outlook (November 20 – November 24)

Temperatures

- Below normal temperatures favored across central and northern CA, with near to above normal expected across southern CA

Precipitation

- Near normal precipitation favored statewide

8-14 Day Outlook (November 22 – November 28)

Temperatures

- Below normal temperatures favored across northern CA, with near normal temperatures favored for central CA, and above normal temperatures expected for northern CA

Precipitation

- Above normal precipitation expected statewide, except near normal precipitation favored across far southern CA

WEATHER MAP

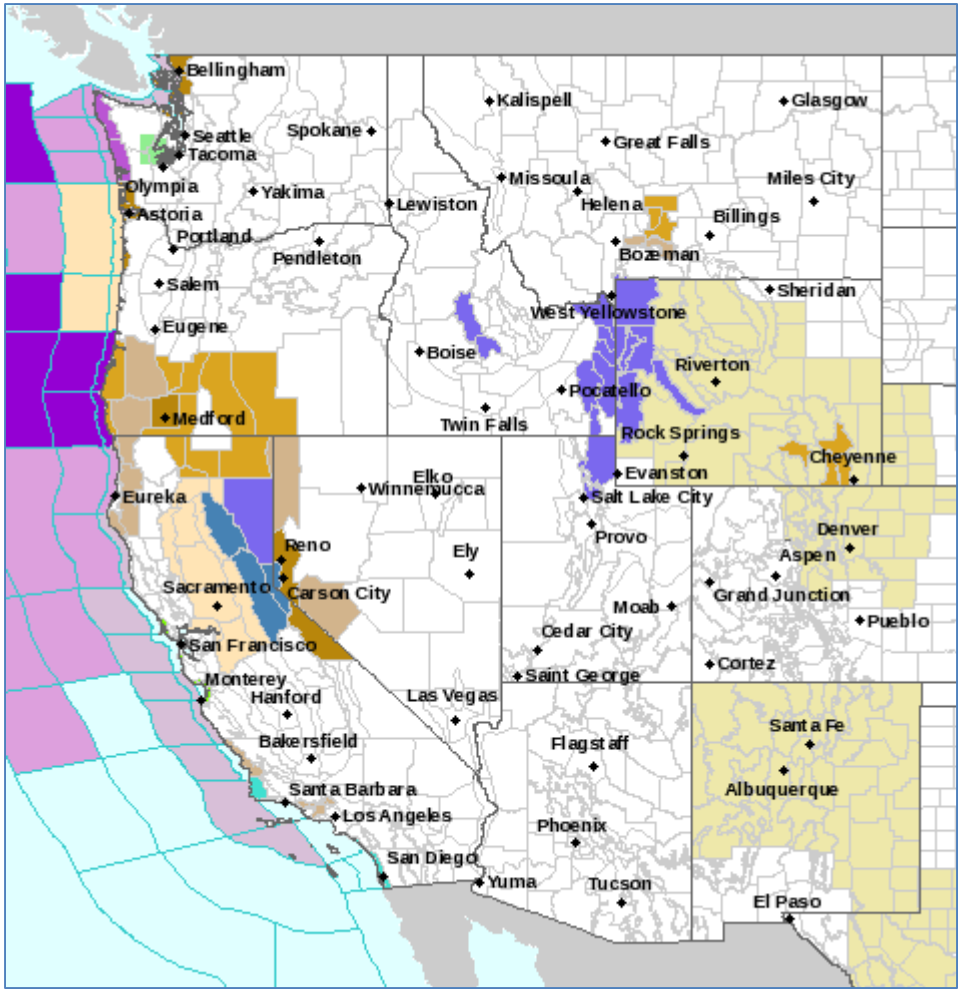

- High Wind Warning
- Storm Warning
- Gale Warning
- Storm Watch
- Winter Weather Advisory
- Coastal Flood Advisory
- High Surf Advisory
- Small Craft Advisory
- Hazardous Seas Warning
- Wind Advisory
- Beach Hazards Statement
- Gale Watch
- Winter Storm Watch
- High Wind Watch
- Special Weather Statement
- Hazardous Weather Outlook
- Hydrologic Outlook

Cal OES
GOVERNOR'S OFFICE OF EMERGENCY SERVICES

Cal OES LAW ENFORCEMENT MISSIONS

Cal OES Law Missions

- Nothing significant to report

Cal OES MISSION TASKING

Cal OES Missions

- Nothing significant to report.

Cal OES

GOVERNOR'S OFFICE
OF EMERGENCY SERVICES

Mission:
We protect lives and property, build capabilities, and support our communities for a resilient California.

We achieve our mission by serving the public through effective collaboration in preparing for, protecting against, responding to, recovering from, and mitigating the impacts of all hazards and threats.