(Unclassified // FOUO)
Cal OES Internal Statewide Incident Briefing
2000 hours, April 14, 2020

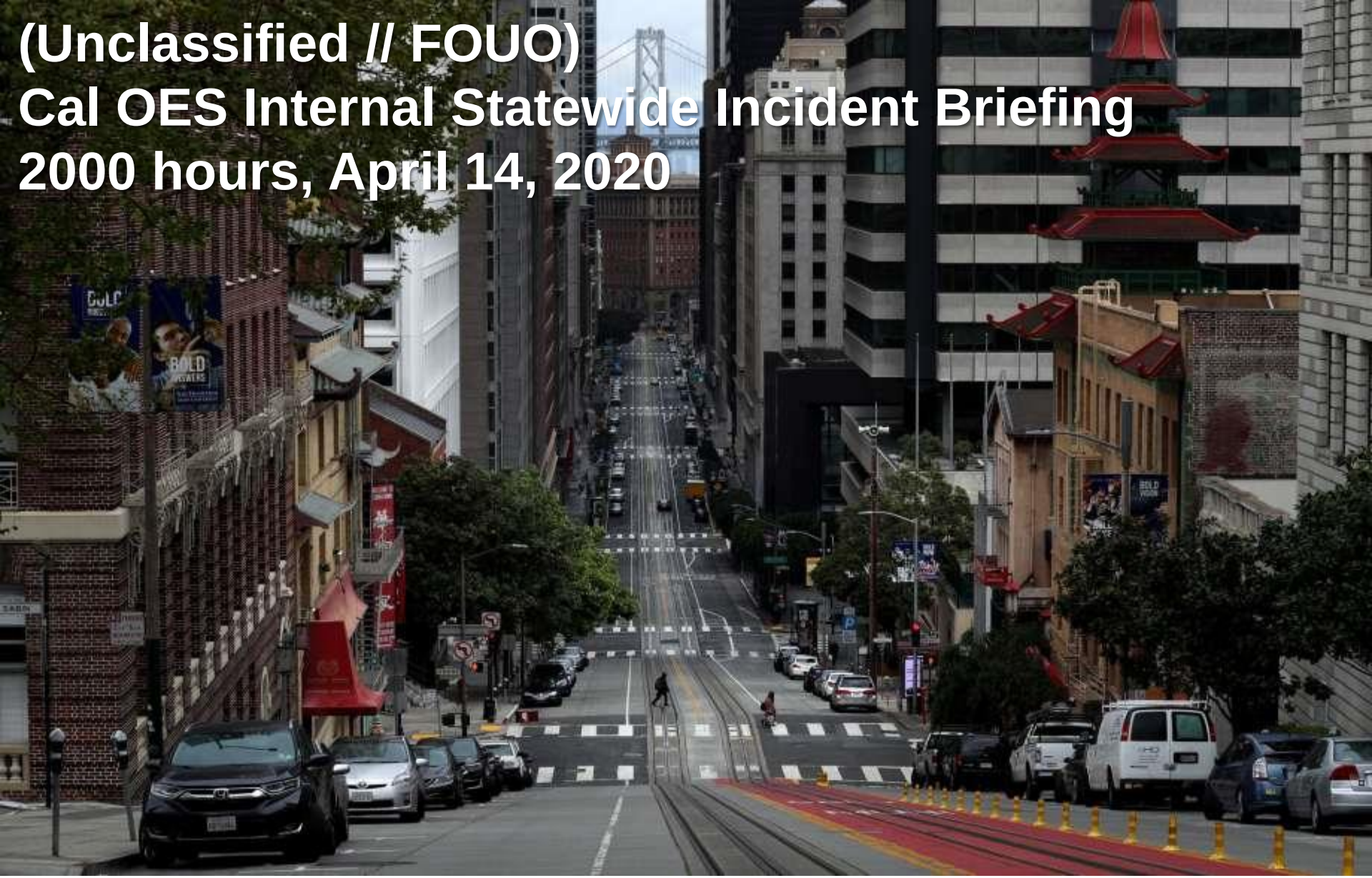

San Francisco street.

Photo Justin Sulivan, Getty Images

Cal OES
GOVERNOR'S OFFICE
OF EMERGENCY SERVICES

Duty Officer	
EDO	Pat Mallon
CSWC Watch Officer	Michael Duddy (Day) Justin Christiansen (Night)
STAC Duty Officer	STAC@caloes.ca.gov 916-275-4069
FDC	Mark Courson
LDO	Mark Baldwin
IDO	Lindsey Stanley
CDO	Jennifer Gordon
SDO	Cruz Ponce
PIO	Brad Alexander
TDO	John Hudson
ITDO	Rashad Mosley
EQTP	Todd Becker
Tribal Liaison POC	Denise Shemenski
Access and Functional Needs POC	Vance Taylor

National Terrorism Advisory System

NTAS
NATIONAL TERRORISM ADVISORY SYSTEM
BULLETIN

Unclassified // FOUO 24 Hour STAC Report
• Report attached

Cal OES
GOVERNOR'S OFFICE OF EMERGENCY SERVICES

SITUATION SUMMARY

Cal OES Activation Status			
State Operations Center	Inland Regional EOC	Coastal Regional EOC	Southern Regional EOC
Level 1	MRCC	MRCC	MRCC

Coronavirus Disease 2019 (COVID-19)

The Cal OES State Operations Center (SOC) activated March 2, 2020, at 0700 hours, in support of the California Department of Public Health (CDPH) Medical Health Coordination Center's (MHCC) statewide response to COVID-19. All Cal OES Regions are providing staff to the Cal OES Multi-Regional Coordination Center (MRCC) in support of statewide operations. The MRCC is a consolidated activation of all CalOES Regional Emergency Operations Centers. Cal OES will continue to provide resource coordination for the COVID-19 event, as well as situation status reporting and advance planning across multiple areas.

Situation Overview

- **FEMA-4482-DR-CA**
  On March 22, 2020, the President approved Major Declaration FEMA-4482-DR-CA (DR-4482) for the COVID-19 Pandemic.
- **Executive Order N-33-20**
  On March 4, 2020, the California State Public Health Officer and Director of the California Department of Public Health (CDPH) ordered all individuals living in the State of California to stay home or at their place of residence, except as needed to maintain continuity of operation of the federal critical infrastructure sectors.
- **Global Health Advisory**
  On March 19, 2020, the U.S. Department of State issued a Global Health Advisory at Level 4 (Do Not Travel) due to the global impact of COVID-19.

Confirmed Global COVID-19 Cases - Per Worldometers COVID-19 Live Updates as of 1400 Hours on April 14, 2020:

- 1,990,097 (+72,399) Confirmed cases in 210 countries
- 126,113 (+7,000) Deaths

Cal OES
GOVERNOR'S OFFICE OF EMERGENCY SERVICES

SITUATION SUMMARY

Coronavirus Disease 2019 (COVID-19) (Continued)

Confirmed United States COVID-19 Cases - Per Centers for Disease Control and Prevention (CDC) as of 1400 Hours on April 14, 2020:

Number of Cases	Source
6,814 (+299)	Travel Related
14,728 (+1,387)	Close Contact
557,463 (+22,470)	Under Investigation
579,005 (+24,1569,145)	**Total Confirmed Cases**
22,252 (+3101,456)	**Total Deaths**

- Please see the attached California Department of Public Health (CDPH) / Cal OES Joint Situation Report for additional details.

Cal OES INLAND REGION

- See COVID-19 slides.

Prepared Water Release, Elk Grove, Sacramento County, Spill: 20-2049

On 04/14/2020 at 1424 hours the California State Warning Center (CSWC) received a report from the City of Elk Grove reporting 500,000 Gal(s) of prepared water released into the Elk Grove Creek.

- The Water Inspector, Sacramento Fire Department, and the Sacramento County Hazardous Materials Division were dispatched to the scene.
- According to the initial report, staff members of Well Site #11 (pumping well) dewatered the site prior to repairs. During the dewatering process, an estimated 500,000 gallons of a clear liquid/mineral water was pumped directly into the Elk Grove Creek.
- The operation has since been shut down and an investigation is ongoing.
- A white sheen is currently visible on the waterway.
- At the time of this report, no property damage was reported and there are no anticipated impacts to public health. A water quality management firm has been contacted to assess the situation.

Cal OES COASTAL REGION

- See COVID-19 slides.

Cal OES SOUTHERN REGION

- See COVID-19 slides.

Cal OES
GOVERNOR'S OFFICE OF EMERGENCY SERVICES

FIRE ACTIVITY

Cal OES Fire Preparedness Levels		
National	**Northern California**	**Southern California**
Preparedness Level 1	**Preparedness Level 1**	**Preparedness Level 1**
	Multi-Agency Coordination System MACS Mode: 2	**Multi-Agency Coordination System MACS Mode: 2**

Please note: The National and Regional Preparedness Levels are maintained by the National Multi-Agency Coordination (MAC) Group and are separate from Cal OES activation levels.

Cal OES Fire Missions

2020-FIRE-1359

- 66 Cal Fire support personnel assigned to Cal OES HQ, Southern and Northern operations in support of Medical Surge Facilities.

2019-FIRE-402

- Personnel assigned to fuel reduction efforts in Cal Fire Units: Shasta/Trinity, Nevada/Yuba/Placer, San Benito/Monterey, and Fresno/Kings (1 Crew in each unit with the exception of 2 crews in the Fresno/Kings Unit)
    - Five (5) 20-person Hand Crews each and all necessary personnel, support, transportation and materials
    - 65 additional soldiers to be trained and ready to backfill
    - Assigned to fuel reduction efforts in SHU, NEU, BEU, and FKU (1 Crew in each unit with the exception of 2 crews in FKU)

- Please see the attached California Department of Public Health (CDPH) / Cal OES Joint Situation Report for additional details.

Cal OES
GOVERNOR'S OFFICE OF EMERGENCY SERVICES

MAJOR ROAD / HIGHWAY / BRIDGE CLOSURES

Major Road Closures		
Northern California	**Central California**	**Southern California**
No Lifeline Route Closures	**No Lifeline Route Closures**	**No Lifeline Route Closures**

Lifeline Routes:
- There are no lifeline route closures.

Non-Lifeline Routes:
- Click here for a list of current road closures.

Wildfire Closures:
- There are no wildfire closures.

Emergency Center Activations:
- Please see the attached California Department of Public Health (CDPH) / Cal OES Joint Situation Report for additional details.

Interactive Travel Forecast Map Based on Weather Conditions Provided by National Weather Service (Prototype)
- http://www.wrh.noaa.gov/wrh/travel/?wfo=mtr

Click on the Caltrans Logo to check current Hwy. conditions.
You can also call 1-800-427-7623 for current Hwy. conditions.

CALIFORNIA 911 SYSTEM

CA 911 Outages		
Northern California	**Central California**	**Southern California**
No 911 Outages	**No 911 Outages**	**No 911 Outages**

9-1-1 Outages/Remote/Community Isolations

- Nothing significant to report.

Service Interruptions

- Nothing significant to report.

Cal OES
GOVERNOR'S OFFICE
OF EMERGENCY SERVICES

WEATHER OF CONCERN

NORTHERN CALIFORNIA

- No significant weather of concern.

SOUTHERN CALIFORNIA

- No significant weather of concern.

Weather Advisories, Watches, and Warnings currently active in California:

- http://www.wrh.noaa.gov/hazardSummary/?state=ca

Active Weather Warnings, Watches and Advisories by County:

- http://www.wrh.noaa.gov/hazardSummary/?state=ca&bycounty=1

WEATHER KEY POINTS
04/14/20 - 04/20/20

Tuesday

- Hazardous driving conditions for high-profile vehicles in coastal areas of Southern region today due to Santa Ana Winds
    - Northeast wind gusts to 30-40 mph expected
    - Localized gusts 40-50 mph in the Ventura/LA county mountains
    - No significant fire activity expected due to recent rainfall.

Wednesday-Monday

- A series of weak storms will likely move through the state Thursday-Saturday and again Monday, bringing a chance of showers and thunderstorms
    - Impacts do not currently look significant, though some snowfall may be possible in the Sierra

CALIFORNIA WEATHER IMPACTS

04/14/20 - 04/20/20

Hazards / Day	TUE	WED	THU	FRI	SAT	SUN	MON
Non-Thunderstorm Damaging Winds	Southern						
Snow							
Coastal Flooding							
River Flooding							
Thunderstorms (Wind / Hail / Tornadoes)				Inland	Inland		Inland
Fire Weather (Low Humidity / Wind / Dry Thunderstorms)							
Heat Risk							
Heavy Rain / Flash Flooding / Debris Flow							
Cold							

No Impacts | Minimal Impacts | Moderate Impacts | Severe Impacts

PRECIPITATION FORECAST

04/14/20 - 04/16/20

Tuesday

Wednesday

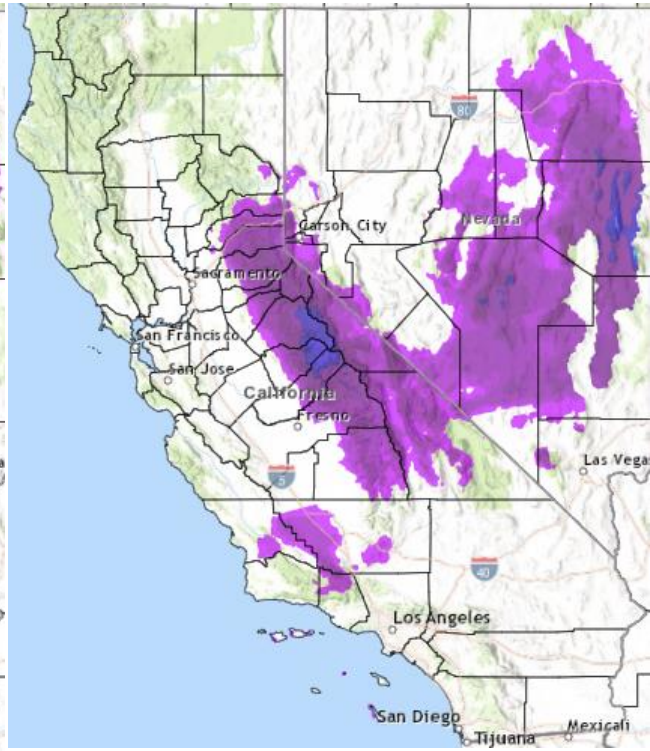

Thursday



WEATHER OUTLOOK

04/19/20 - 04/27/20

6-10 Day Outlook (April 19– April 23)

Temperatures

- Above normal temperatures favored in northern California; with near normal temperatures expected in southern CA

Precipitation

- Below normal precipitation favored for far northern CA, and above normal precipitation favored for much of central and southern CA

8-14 Day Outlook (April 21 – April 27)

Temperatures

- Above normal temperatures favored statewide

Precipitation

- Below normal precipitation favored for northern and central CA, with near normal precipitation expected for much of southern CA

WEATHER MAP

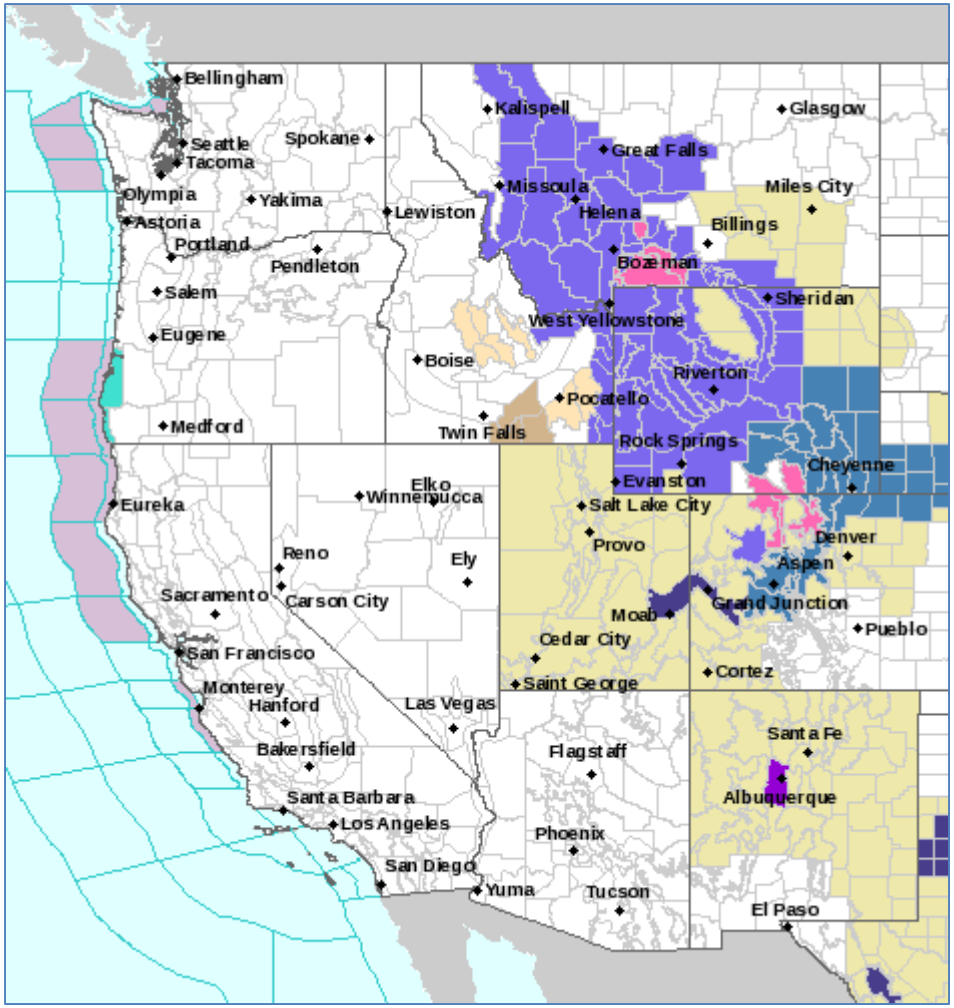

- Winter Storm Warning
- Hard Freeze Warning
- Freeze Warning
- Winter Weather Advisory
- Small Craft Advisory
- Hazardous Seas Warning
- Wind Advisory
- Frost Advisory
- Beach Hazards Statement
- Winter Storm Watch
- Special Weather Statement
- Hazardous Weather Outlook

Cal OES
GOVERNOR'S OFFICE OF EMERGENCY SERVICES

Cal OES LAW ENFORCEMENT MISSIONS

Cal OES Law Missions

- Nothing significant to report.

- Please see the attached California Department of Public Health (CDPH) / Cal OES Joint Situation Report for additional details.

Cal OES
GOVERNOR'S OFFICE
OF EMERGENCY SERVICES

Cal OES MISSION TASKING

Cal OES Missions

- Please see the attached California Department of Public Health (CDPH) / Cal OES Joint Situation Report for additional details.

Cal OES
GOVERNOR'S OFFICE
OF EMERGENCY SERVICES

Cal OES

GOVERNOR'S OFFICE
OF EMERGENCY SERVICES

Mission:
We protect lives and property, build capabilities, and support our communities for a resilient California.

We achieve our mission by serving the public through effective collaboration in preparing for, protecting against, responding to, recovering from, and mitigating the impacts of all hazards and threats.