(Unclassified // FOUO)
Cal OES Internal Statewide Incident Briefing
2000 hours, March 6, 2020

A helicopter carrying airmen with the 129th Rescue Wing flew over the Grand Princess cruise ship off the coast of California on Thursday and delivered COVID 19 test kits.

Photo Credit: California National Guard via AP

Cal OES
GOVERNOR'S OFFICE OF EMERGENCY SERVICES

Duty Officer	
EDO	Alex Cabassa
CSWC Watch Officer	Becca Berggren (Day) Justin Christiansen (Night)
STAC Duty Officer	STAC@caloes.ca.gov 916-275-4069
FDC	John Salvate Jeff Adams (Shadow)
LDO	Celeste Fowler
IDO	Jeff Schultz Dana Ellis (Shadow)
CDO	Shauna Polk Sarah Finnigan Byron Green (Shadow)
SDO	Sonia Brown
PIO	Shawn Boyd
TDO	John Hudson
ITDO	Mario Rodriguez
EQTP	Yvette LaDuke
Tribal Liaison POC	Denise Shemenski
Access and Functional Needs POC	Vance Taylor

National Terrorism Advisory System

NTAS
NATIONAL TERRORISM ADVISORY SYSTEM
BULLETIN

Unclassified // FOUO
24 Hour STAC Report

- Report attached

Cal OES
GOVERNOR'S OFFICE OF EMERGENCY SERVICES

SITUATION SUMMARY

Cal OES Activation Status

State Operations Center	Inland Regional EOC	Coastal Regional EOC	Southern Regional EOC
Level 1	Normal Operations	Normal Operations	Normal Operations

Coronavirus Disease 2019 (COVID-19)

The Cal OES State Operations Center (SOC) activated March 2, 2020, at 0700 hours in support of the California Department of Public Health Medical Health Coordination Center (CDPH MHCC). Cal OES will continue to provide resource coordination to the COVID-19 event, as well as situation status reporting, and advance planning across multiple areas.

Situation Overview

- Worldometers COVID-19 Live Updates - March 6, 2020 at 1500 hours: : 101,926 (+3,849) confirmed cases in 97 (+8) countries
  - 21,350 (+3,703) confirmed cases outside of China
- 3,466 (+110) deaths
  - 424 (+81) deaths outside of China

Number of Cases	Source
31 (+9)	Travel Related
4 (+1)	Person to Person Spread (healthcare worker)
15 (+6)	Person to Person Spread (other close contact)
10 (+1)	Community Acquired
4 (+2)	Under Investigation
64 (+19)	**Total**
24	Repatriation
88 (+19)	**Total (CA + Repatriation)**

California Persons Under Investigation (PUIs) Tested (as of MHCC report on March 6, 2020)

Positive	Negative	Pending
88 (+19)	303 (+57)	303 (+87)

Cal OES
GOVERNOR'S OFFICE OF EMERGENCY SERVICES

SITUATION SUMMARY

Coronavirus Disease 2019 (COVID-19) (Continued)

Confirmed United States COVID-19 Cases - per Centers for Disease Control and Prevention (CDC) As of 0900 on March 6, 2020:

Number of Cases	Source
36 (+6)	Travel Related
18 (-2)	Person to Person Spread
110 (+61)	Under Investigation
164 (+65)	**Total Confirmed Cases**
11 (+1)	**Total Deaths**

- Data include both confirmed and presumptive positive cases of COVID-19 reported to CDC or tested at CDC since January 21, 2020, with the exception of testing results for persons repatriated to the United States from Wuhan, China and Japan. State and local public health departments are now testing and publicly reporting their cases. In the event of a discrepancy between CDC cases and cases reported by state and local public health officials, data reported by states should be considered the most up to date.
- As of March 5, 2020, 1,583 patients had been tested at CDC. This does not include testing being done at state and local public health laboratories, which began this week.

COVID-19: Cases among Persons Repatriated to the United States = 49 Total

	Wuhan, China	Diamond Princess Cruise Ship
Positive	3	46

- Cases have laboratory confirmation and may or may not have been symptomatic.
- CDC's updates will now be regularly posted at noon Mondays through Fridays. Numbers close out at 4 p.m. the day before reporting.

- Please see the attached California Department of Public Health (CDPH)/Cal OES Joint Situation Report for additional details.

Cal OES
GOVERNOR'S OFFICE OF EMERGENCY SERVICES

SITUATION SUMMARY

Emergency Management Assistance Compact (EMAC), Puerto Rico Earthquake

On 01/07/20 at 0324 hours, a M6.4 earthquake occurred approximately 8.4 miles west-southwest of Ponce, Puerto Rico at a depth of 6 miles. The State Of California currently has a total of 6 personnel deployed from multiple agencies to Puerto Rico to assist with response and recovery efforts.

Deployments:

- 5 Cal OES personnel
- 1 California Highway Patrol (CHP) individual

Cal OES INLAND REGION

- See COVID-19 slides.

Cal OES COASTAL REGION

- See COVID-19 slides.

Cal OES SOUTHERN REGION

2020 Hepatitis A Outbreak, San Bernardino County

On 02/14/20 at 1545 hours, the CSWC received notification from the California Department of Public Health (CDPH) Emergency Preparedness Office (EPO) Duty Officer about a Hepatitis A (HEP-A) outbreak in San Bernardino County. Per the local health jurisdiction, as of 02/25/20, there are 46 Hepatitis A Virus (HAV) confirmed cases and 4 suspected cases, compared to just 3 HAV cases reported in all of 2018.

- Incident Date/Time: 02/13/20 at 1300 hours.
- Incident Type: Disease Outbreak
- Current Operational Area Medical & Health System Condition: Yellow – Under Control / No Assistance Needed
- Current priorities include monitoring the outbreak, conducting enhanced surveillance, providing epidemiological support to the outbreak response, increased promotion of health education activities amongst stakeholders serving at-risk populations, facilitating vaccination of at-risk populations, and promoting better sanitation in target zip codes.
- Communicable Disease Section (CDS), Environmental Health Services (EHS), and Laboratory (Lab) have been briefed on the situation.
- CDS, EHS and Lab are ready to activate to distribute HAV vaccines and provide education (pending status update from the planning team).
- San Bernardino County Department of Public Health (DPH), EHS, CDS, and Department of Behavioral Health (DBH) will continue to monitor the HAV outbreak until further notice.
- DPH/EHS/CDS/DBH are actively working to distribute educational material on HAV and sanitation practices to high-risk populations.

Activations

San Bernardino County Public Health Services DOC is activated at Level 3 (lowest)

- A Shift: 0800 – 1700 hours, Monday – Friday
- B Shift: Duty Officer status

Cal OES
GOVERNOR'S OFFICE OF EMERGENCY SERVICES

FIRE ACTIVITY

Cal OES Fire Preparedness Levels		
National	**Northern California**	**Southern California**
Preparedness Level 1	**Preparedness Level 1**	**Preparedness Level 1**
	Multi-Agency Coordination System MACS Mode: 2	**Multi-Agency Coordination System MACS Mode: 2**

Please note: The National and Regional Preparedness Levels are maintained by the National Multi-Agency Coordination (MAC) Group and are separate from Cal OES activation levels.

Cal OES Fire Missions

2019-FIRE-402

- Personnel assigned to fuel reduction efforts in Cal Fire Units: Shasta/Trinity, Nevada/Yuba/Placer, San Benito/Monterey, and Fresno/Kings (1 Crew in each unit with the exception of 2 crews in the Fresno/Kings Unit)
    - Five (5) 20-person Hand Crews each and all necessary personnel, support, transportation and materials
    - 65 additional soldiers to be trained and ready to backfill

Cal OES
GOVERNOR'S OFFICE OF EMERGENCY SERVICES

MAJOR ROAD / HIGHWAY / BRIDGE CLOSURES

Major Road Closures		
Northern California	**Central California**	**Southern California**
No Lifeline Route Closures	**No Lifeline Route Closures**	**No Lifeline Route Closures**

Lifeline Routes:
- There are no lifeline closures.

Non-Lifeline Routes:
- Click here for a list of current road closures.

Wildfire Closures:
- There are no wildfire closures.

Emergency Center Activations:
- There are no emergency center activations.

Interactive Travel Forecast Map Based on Weather Conditions Provided by National Weather Service (Prototype)
- http://www.wrh.noaa.gov/wrh/travel/?wfo=mtr

Click on the Caltrans Logo to check current Hwy. conditions.
You can also call 1-800-427-7623 for current Hwy. conditions.

CALIFORNIA 911 SYSTEM

CA 911 Outages		
Northern California	**Central California**	**Southern California**
No 911 Outages	**No 911 Outages**	**No 911 Outages**

9-1-1 Outages/Remote/Community Isolations

- None reported.

Service Interruptions

- None reported.

Cal OES
GOVERNOR'S OFFICE
OF EMERGENCY SERVICES

WEATHER OF CONCERN

NORTHERN CALIFORNIA

- Dry today with above average temperatures.
- Precipitation chances return Saturday with accumulating snow and possible chain controls across the higher elevations.

SOUTHERN CALIFORNIA

- An approaching low pressure system will bring increasing clouds Friday night into Saturday, along with a chance of light showers developing by Saturday morning.
- The low pressure system will move out of the area later Sunday.

Weather Advisories, Watches, and Warnings currently active in California:

- http://www.wrh.noaa.gov/hazardSummary/?state=ca

Active Weather Warnings, Watches and Advisories by County:

- http://www.wrh.noaa.gov/hazardSummary/?state=ca&bycounty=1

Cal OES
GOVERNOR'S OFFICE
OF EMERGENCY SERVICES

WEATHER KEY POINTS

03/06/20 - 03/12/20

Friday-Sunday

- A weather system may bring breezy conditions, rain and snow to the northern and central portions of the state late Friday through Sunday
- Minor travel impacts over the mountains can be expected due to snow during this period
- Gusty winds in the mountains and the east side of the Sierra will also cause travel impacts Friday and Saturday

Monday-Wednesday

- A change to a wet pattern across southern and central California is expected to begin on Monday
    - Our confidence on timing and exact amounts of the heavy rain continues to increase, however the forecast is still susceptible to variability especially with respect to the exact impacts
    - The heaviest rain at this time looks to fall Tuesday through Wednesday across the coastal counties from San Luis Obispo County to San Diego County, and also western San Bernardino and Riverside Counties.

Thursday

- Mostly dry across the state expect for far southern CA with no significant impacts

CALIFORNIA WEATHER IMPACTS
03/06/20 - 03/12/20

Hazards / Day	FRI	SAT	SUN	MON	TUE	WED	THU
Non-Thunderstorm Damaging Winds	Inland	Inland Southern					
Snow		Inland	Inland		Inland	Inland	
Coastal Flooding							
River Flooding							
Thunderstorms (Wind / Hail / Tornadoes)					Southern/ Inland	Southern/ Inland	
Fire Weather (Low Humidity / Wind / Dry Thunderstorms)							
Heat Risk							
Heavy Rain / Flash Flooding / Debris Flow					Southern/ Inland	Southern/ Inland	
Cold							

No Impacts | Minimal Impacts | Moderate Impacts | Severe Impacts

PRECIPITATION FORECAST

03/06/20 - 03/08/20

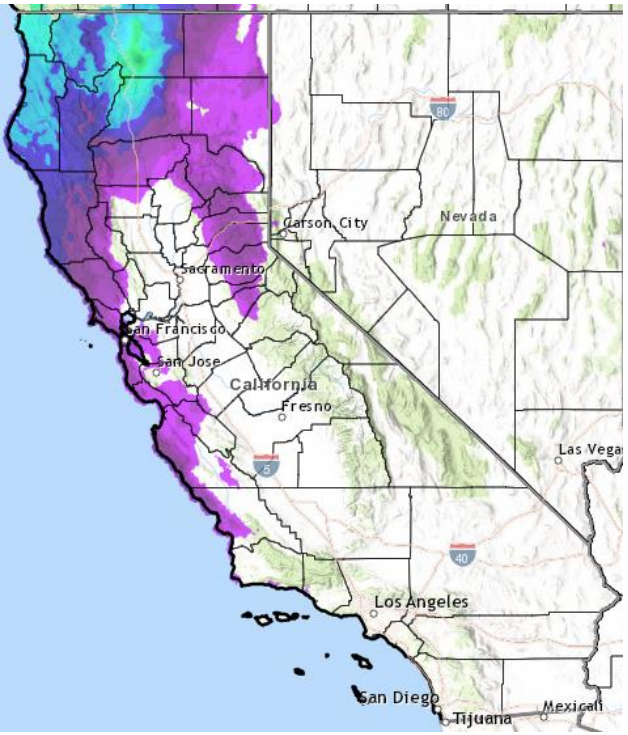

Friday

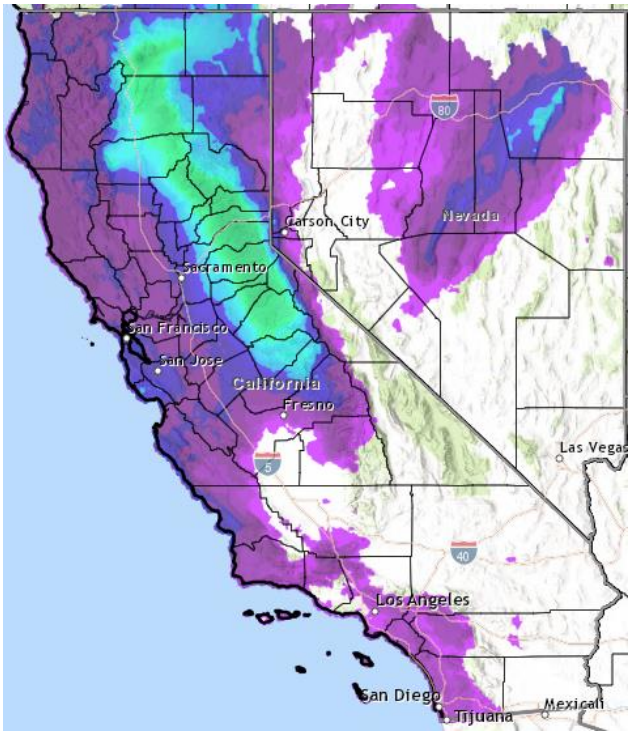

Saturday

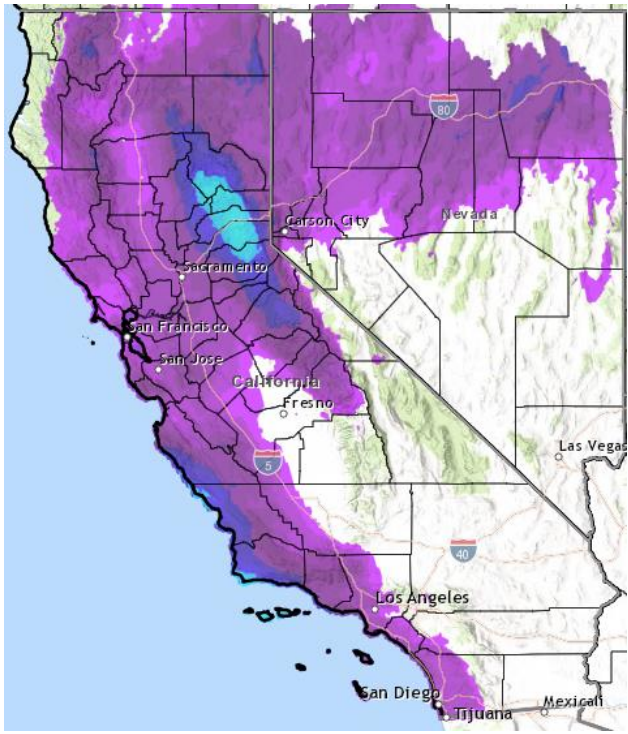

Sunday



PRECIPITATION FORECAST

03/09/20 - 03/11/20

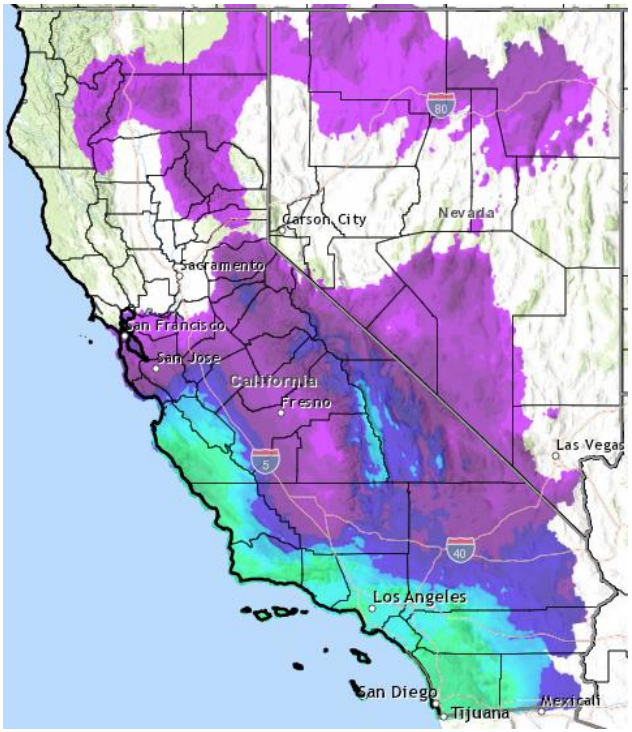

Monday

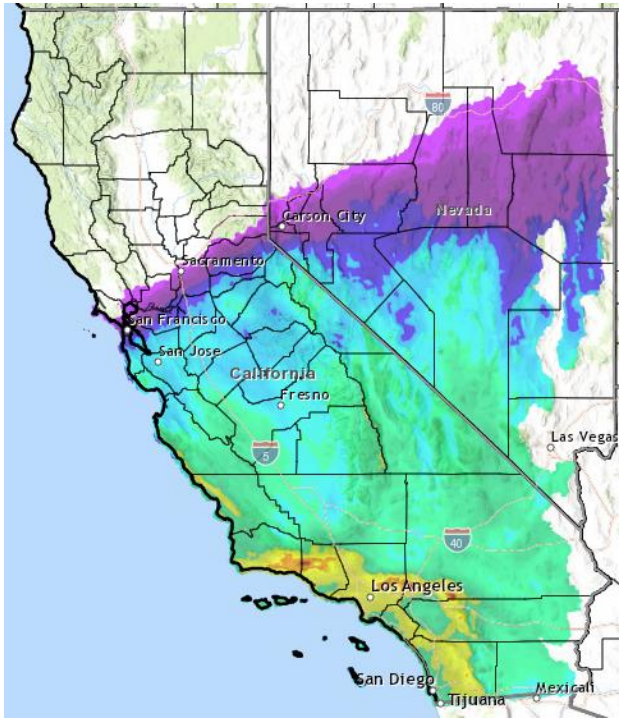

Tuesday

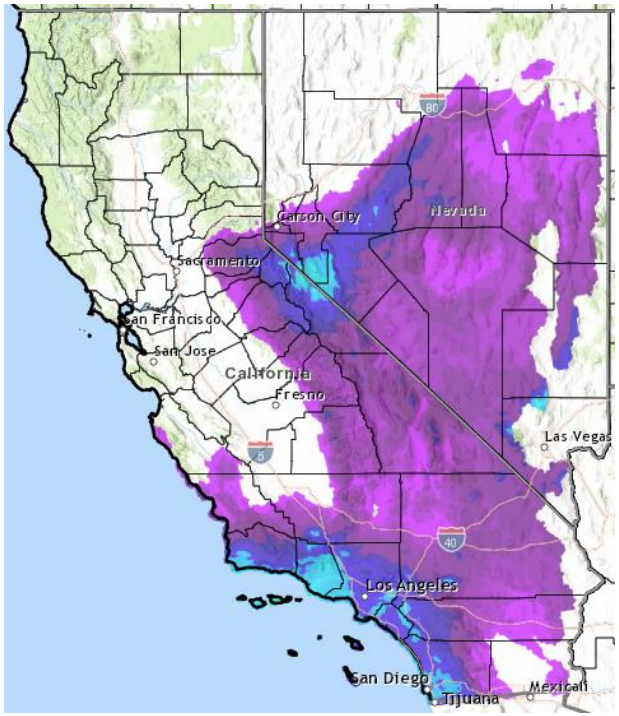

Wednesday



WEATHER OUTLOOK
03/11/20 - 03/19/20

6-10 Day Outlook (March 11 – March 15)

Temperatures

- Normal temperatures favored across the state

Precipitation

- Above normal precipitation favored across southern CA with below normal precipitation favored across northern CA

8-14 Day Outlook (March 13 – March 19)

Temperatures

- Below normal temperatures slightly favored statewide

Precipitation

- Above normal precipitation favored across much of the state

WEATHER MAP

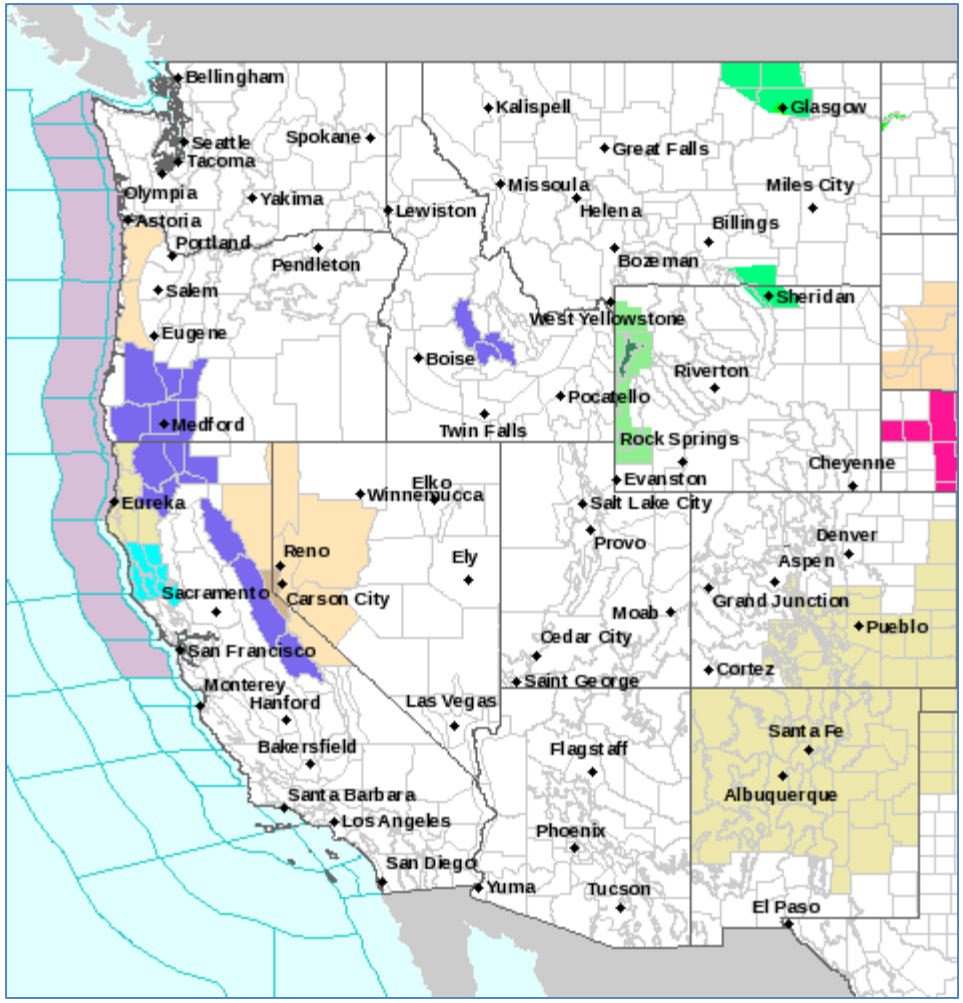

- Flood Warning
- Red Flag Warning
- Winter Weather Advisory
- Flood Advisory
- Small Craft Advisory
- Lake Wind Advisory
- Flood Watch
- Freeze Watch
- Fire Weather Watch
- Special Weather Statement
- Hazardous Weather Outlook
- Hydrologic Outlook

Cal OES
GOVERNOR'S OFFICE OF EMERGENCY SERVICES

Cal OES LAW ENFORCEMENT MISSIONS

Cal OES Law Missions

- Nothing significant to report

Cal OES

GOVERNOR'S OFFICE
OF EMERGENCY SERVICES

Mission:
We protect lives and property, build capabilities, and support our communities for a resilient California.

We achieve our mission by serving the public through effective collaboration in preparing for, protecting against, responding to, recovering from, and mitigating the impacts of all hazards and threats.