Cal OES Daily Situation Report

July 12, 2018

Inyo National Forest, Inyo, Mono, Tulare, Fresno and Madera Counties

Photo Credit: Inyo National Forest / Twitter

Cal OES
GOVERNOR'S OFFICE
OF EMERGENCY SERVICES

Duty Officer	
EDO	Tina Curry
CSWC Watch Officer	Reina Laroa (Day) Jennifer Gordon (Night)
STAC Duty Officer	STAC@caloes.ca.gov 916-275-4069
FDO	David Stone
LDO	Eric Broughton Ryan Smith (Shadow)
IDO	Patti Tran
CDO	Shauna Polk Memoree McIntire (Shadow)
SDO	Jim Acosta
PIO	Brad Alexander
TDO	Mike Beckstrand
ITDO	James Hancock
EQTP	Dana Ferry
Tribal Liaison POC	Denise Shemenski
Access and Functional Needs POC	Vance Taylor

National Terrorism Advisory System

NTAS
NATIONAL TERRORISM ADVISORY SYSTEM
BULLETIN

Cal OES
GOVERNOR'S OFFICE OF EMERGENCY SERVICES

SITUATION SUMMARY

Cal OES Activation Status			
State Operations Center	**Inland Region EOC**	**Coastal Region EOC**	**Southern Region EOC**
Normal Operations	Normal Operations	Normal Operations	Normal Operations

Cal OES INLAND REGION

- See Fire Activity Slides.

Cal OES COASTAL REGION

- See Fire Activity Slides for Inland Region.

Cal OES SOUTHERN REGION

Virulent Newcastle Disease (VND) in Backyard Poultry and Avian in Los Angeles, San Bernardino, and Riverside Counties

The California Department of Food and Agriculture (CDFA) has detected virulent Newcastle Disease (VND) in chickens in Los Angeles and San Bernardino Counties.

- On 05/16/18, CDFA detected VND in a small flock of backyard exhibition chickens in Los Angeles County, and confirmed on 05/17/18 by the United States Department of Agriculture's (USDA) Animal and Plant Health Inspection Service (APHIS).
- On 06/27/18, CDFA detected VND in backyard exhibition chickens in Riverside county and was confirmed on 06/30/18 by USDA APHIS.
- CDFA is the state lead on the incident, with support from Cal OES and in collaboration with USDA.
- USDA Incident Management Teams (IMTs) continue to rotate every two weeks to facilitate the management and support the response to the incident. The Gold IMT transition into a two week rotation beginning 07/01/18.
- CDFA confirmed there are no commercial premises currently involved and there is no public health risk due to this virus. Commercial surveillance actively continue to work with commercial premises in the surveillance zones on biosecurity to help protect their poultry from VND.
- Backyard Surveillance (education and outreach) continues in the surveillance zones.

Cal OES
GOVERNOR'S OFFICE OF EMERGENCY SERVICES

SITUATION SUMMARY

Cal OES SOUTHERN REGION (CONTINUED)

Virulent Newcastle Disease (VND) in backyard poultry and avian in Los Angeles, San Bernardino, and Riverside Counties (Continued)

Declaration

- On 06/26/18 at 1840 hours, the California State Warning Center (CSWC) received a report regarding Virulent Newcastle Disease (VND) from the California Department of Food and Agriculture (CDFA). CDFA has declared an Agricultural Emergency to provide the department the authority to activate internal emergency provisions and to expedite the request for permits and waivers required to perform designated activities under an emergency basis.

Quarantine

- The California Department of Food and Agriculture State Veterinarian has established an animal (defined poultry species) and animal products quarantine in designated disease control areas in the counties of San Bernardino and Riverside. The State Veterinarian's quarantine powers per the Food and Agriculture Code (Section 9562) includes the power to order movement, segregation, isolation, or destruction of animals or food products, as well as the power to hold animals or food products in place. The quarantine is effective Monday, 07/09/18.

Activations

- San Bernardino Operational Area (OA) EOC is activated to Level 3 (lowest level) and will continue to monitor the incident.

Deployments

- One (1) Cal OES Southern Region Senior Emergency Services Coordinator (ESC) is deployed to the ICP as an AREP (Agency Representative). Operational Period of 0700-1900 hours.

- See Fire Activity Slides.

Cal OES
GOVERNOR'S OFFICE
OF EMERGENCY SERVICES

FIRE ACTIVITY

Cal OES Fire Preparedness Levels		
National	**Northern California**	**Southern California**
Preparedness Level 3	**Preparedness Level 3**	**Preparedness Level 3**
	Multi-Agency Coordination System MACS Mode: 3	**Multi-Agency Coordination System MACS Mode: 2**

Please note: The National and Regional Preparedness Levels are maintained by the National Multi-Agency Coordination (MAC) Group and are separate from Cal OES activation levels.

INLAND REGION

Klamathon, Vegetation Fire, Siskiyou County
Location: Klamathon Rd. x Copco Rd., south of Hornbrook
Jurisdiction: State DPA, SRA, Siskiyou Unit
Start Date/Time: 07/05/18 at 1237 hours
Per Cal OES Duty Officers and ICS-209 as of 07/12/18 at 0915 hours:

- 36,500 acres, grass and brush, 70% contained
- Expected containment: 07/15/18
- Threatened Structures: 1,012 single residences, 10 nonresidential commercial structures, 200 other minor structures
- Damaged Structures: 5 single residences, 7 other minor structures
- Destroyed Structures: 34 single residences,1 multi-residence, 3 nonresidential commercial structures, 44 other minor structures
- 315 residences remain threatened in Oregon within the fire area
- Crews have completed the line to the north and fire is holding within the current perimeter
- Minimal threats to the Soda Mountain Emergency Communication sites, as well as the Iron Gate fish hatchery
- CAL FIRE IMT- 4

Activations

- Siskiyou County EOC is activated at Level 2 as of 07/12/18; operational period 0800-1700 hours.

Deployments

- 1 Inland Region Interim Deputy Regional Administrator deployed to Siskiyou County EOC
- 2 Fire and Rescue Branch Assistant Chiefs deployed to ICP
- 1 Inland Region Emergency Services Coordinator (ESC) deployed to Siskiyou County EOC
- 6 Cal OES Public Safety Communications Technicians (PSCTs)

Cal OES
GOVERNOR'S OFFICE OF EMERGENCY SERVICES

FIRE ACTIVITY

INLAND REGION (Continued)

Klamathon, Vegetation Fire, Siskiyou County (Continued)

FMAG

- On 07/05/18 at 1739 hours, an Fire Management Assistance Grant (FMAG) request was received for the incident. On 07/05/18 at 2014 hours, the FMAG was approved by FEMA; FEMA-FM-5250-CA.

Proclamations

- On 07/10/18, a Proclamation from Siskiyou County Health and Human Services Agency was received due to the effects of the Klamathon Fire. There are no requests for assistance at this time. On 07/11/18, a Debris Removal Letter from Siskiyou County was received.
- On 07/05/18, a Proclamation from Siskiyou County was received due to the impacts of the Klamathon Vegetation Fire. The county is requesting a Gubernatorial Proclamation and assistance under CDAA. On 07/11/18, the Ratified Proclamation from Siskiyou County was received.
- On 07/05/18, Governor Edmund G. Brown Jr. issued an emergency proclamation for Siskiyou County due to the effects of the Klamathon Fire, which has destroyed structures, threatened homes and critical infrastructure, and caused the evacuation of residents. Click here for full Proclamation

Evacuations

- Evacuation Warnings: Copco Lake Area – Areas east of Jenny/Fall Creek, South of the Oregon State Line, north of Copco Rd. and west of Topsey Grade.

Shelters

- American Red Cross (ARC), Jackson Street Elementary School, 405 Jackson St., Yreka
    - Midnight Shelter Count: 3; however total was 6, which included people staying outside using shelter services.
    - Shelter is scheduled to close at 1800 hours on 07/12/18
- Siskiyou County Staff is working with remaining evacuees to assist with housing plans

Animal Shelters

- Large and small animals: Siskiyou County Fairgrounds, 1712 Fairlane Rd., Yreka

Cal OES
GOVERNOR'S OFFICE OF EMERGENCY SERVICES

FIRE ACTIVITY

INLAND REGION (Continued)

Klamathon, Vegetation Fire, Siskiyou County (Continued)

Critical Infrastructure

Per the California Utilities Emergency Association (CUEA), as of 07/11/18 at 1057 hours:

- Power has been restored to all areas
- Threats to the Yreka City water supply facility at Fall Creek
- Threats to the Hornbrook water supply system
    - All infrastructure repairs are complete in the initial incident area (Hornbrook)
    - Power has been restored to portions of Hornbrook
    - Roof and debris removed from damaged tank at Hornbrook water facility
    - Refilled water tank 07/09/18, in order to test functionality
- The Osburger Cabin Cultural Site and the Verizon communication site on Horn Peak are threatened.

Health and Medical

- Per Cal OES Inland Region as of 07/11/18 at 1800 hours, a "no drinking water order" was sent out to the Community of Hornbrook while the water system is being flushed.
    - Bottled water is available to the citizens effected by the water issue at the Hornbrook Volunteer Fire Station, and portable restrooms are set up at the Hornbrook Grange and the Chervon Gas Station.

Missions

- 2018-LAW-47932: See Cal OES Mission Tasking Slide

Law Enforcement

- One civilian fatality confirmed

Recovery

- Community Meetings were held on 07/11/18 at 1800 hours, at the Siskiyou County Fairgrounds, 1712 Fairlane Rd., Yreka, and at Ashland Hills Inn (Aquarius Room) 2525 Ashland St., Ashland, Oregon.
- Siskiyou County updated number of destroyed/damaged buildings for Initial Damage Estimates (IDEs) in Cal EOC.
- Siskiyou County is coordinating with Cal OES Individual Assistance to establish a Local Assistance Center (LAC) for the Klamathon Fire victims.
    - LAC expected to open 07/16/18 and 07/17/18 from 0900-1600 hours, College of the Siskiyous Yreka Campus, 2001 Campus Dr., Yreka.
- County Environmental Health is coordinating with CAL FIRE Damage Assessment Team to assess household hazardous waste and debris removal associated with Klamathon Fire.

Cal OES
GOVERNOR'S OFFICE OF EMERGENCY SERVICES

FIRE ACTIVITY

INLAND REGION (Continued)

County, Vegetation Fire, Yolo and Napa Counties
Location: County Road 63 x Hwy 16, Rumsey Canyon
Jurisdiction: State DPA, SRA
Type-3 IMT
Start Date/Time: 06/30/18 at 1412 hours
Per Cal OES Duty Officers and ICS-209 as 07/12/18 at 0728 hours:

- 90,288 acres, 92% contained
- Threatened Structures: 96 single residences, 1 nonresidential commercial property, 5 other minor structures
- Damaged Structures: 3 single residences
- Destroyed Structures: 20 single residences, 11 other minor structures
- Minimal fire behavior limited to smoldering fuels well within control lines
- Incident to transition back to the local unit at 1100 hours today

Activations

- Yolo County Emergency Operations Center (EOC) is activated at Level 1 (lowest level)

Deployments

- 3 Cal OES Fire and Rescue Branch Assistant Chiefs assigned
- 5 Public Safety Communications Technicians (PSCTs)

State Assistance Requests

- On 07/03/18, Cal OES TACCOM delivered 10 satellite phones to the incident to support firing operations.

FMAG

- On 07/01/18, an FMAG request was received. The request was placed on hold.

Animal Shelter

- Large Animal, coordinated through the Yolo County Sheriff's Office, Yolo County Fairgrounds, 1250 Gum Ave., Woodland

Missions

- 2018-IREOC-47919: See Cal OES Mission Tasking Slide
- 2018-IREOC-47791: See Cal OES Mission Tasking Slide

Cal OES
GOVERNOR'S OFFICE OF EMERGENCY SERVICES

FIRE ACTIVITY

SOUTHERN REGION

West, Vegetation Fire, San Diego County (Final)
Location: I-8 x West Willows Rd., Community of Alpine
Jurisdiction: Federal DPA, FRA/SRA, Cleveland National Forest
Start Date/Time: 07/06/18 at 1139
Per Cal OES Duty Officers and ICS-209 as of 07/11/18 at 1710 hours:

- 505 acres grass, 100% contained
- Damaged Structures: 15 single residences, 5 other minor structures
- Destroyed Structures: 34 single residences, 1 nonresidential commercial property, 21 other minor structures

Georges, Vegetation Fire, Inyo County
Location: Hogback x Whitney Portal Rd., Alabama Hills
Jurisdiction: Federal/State DPA, FRA/SRA, Inyo National Forest/San Bernardino Unit
Start Date/Time: 07/08/18 at 1336 hours
Per Cal OES Duty Officers, as of 07/12/18 at 0728 hours:

- 2,883 acres, 42% contained
- Threatened Structures: 24 single residences, 4 nonresidential commercial property, 4 other minor structures
- CA Fed IMT – SoCal3 in command
- Minimal fire behavior with creeping
- USFS / CALFIRE in Unified Command

Deployments

- 1 Cal OES Public Safety Communications Technician (PSCT)

Cal OES
GOVERNOR'S OFFICE OF EMERGENCY SERVICES

FIRE ACTIVITY

SOUTHERN REGION (Continued)

Valley, Vegetation Fire, San Bernardino County
Location: Hwy 38 x Valley of the Falls Dr., Community of Forest Falls
Jurisdiction: Federal DPA, FRA/SRA, San Bernardino National Forest
Start Date/Time: 07/06/18 at 1329 hours
Per Cal OES Duty Officers and ICS-209 as of 07/12/18 at 0728 hours:

- 1,348 acres grass, 24% contained
- CA Fed IMT – SoCal2 in command
- Moderate fire behavior with creeping
- Steep terrain and weather hampering suppression efforts

Deployments

- 1 Cal OES Fire and Rescue Branch Assistant Chief assigned

Road Closures

- SR 38 was closed from Bryant St. to 5 miles east of Onyx Summit. As of 07/11/18 at 1803 hours, the route has reopened.

Cal OES
GOVERNOR'S OFFICE
OF EMERGENCY SERVICES

MAJOR ROAD / HIGHWAY / BRIDGE CLOSURES

Major Road Closures		
Northern California	Central California	Southern California
No Lifeline Route Closures	No Lifeline Route Closures	No Lifeline Route Closures

Lifeline Routes

- There are no Lifeline Route Closures.

Non-Lifeline Routes:

- There are no Non-Lifeline Route Closures.

Wildfire Closures:

- There are no Wildfire Route Closures.

Emergency Center Activations:

- There are no Emergency Center Activations.

Interactive Travel Forecast Map Based on Weather Conditions Provided by National Weather Service (Prototype)
http://www.wrh.noaa.gov/wrh/travel/?wfo=mtr

Click on the Caltrans Logo to check current highway conditions.
You can also call 1-800-427-7623 for current highway conditions.

California 911 System

CA 911 Outages		
Northern California	Central California	Southern California
No 911 Outages	No 911 Outages	No 911 Outages

911 Outages/Remote/Community Isolations:

- None reported.

Service Interruptions:

- None reported.

Cal OES
GOVERNOR'S OFFICE
OF EMERGENCY SERVICES

WEATHER OF CONCERN

Weather of Concern

Northern California:

- Northern California will remain under a much warmer than normal weather pattern over the next week and this heat will be especially significant this weekend.
- Afternoon and evening thunderstorms are expected across the southern Sierra Nevada through the upcoming weekend.

Southern California:

- Threat of thunderstorms through Thursday for the San Gabriel Mountains, Antelope Valley and Ventura Mountains.
- Possible heavy downpours with flash flooding and gusty winds near thunderstorms today.

Weather Advisories, Watches, and Warnings currently active in California:

- http://www.wrh.noaa.gov/hazardSummary/?state=ca

Active Weather Warnings, Watches and Advisories by County:

- http://www.wrh.noaa.gov/hazardSummary/?state=ca&bycounty=1

Cal OES
GOVERNOR'S OFFICE
OF EMERGENCY SERVICES

Key Points

07/12 – 07/18

Thursday

- Scattered showers and thunderstorms, southern mountains and deserts, with locally heavy rain and flash flooding possible
- High temperatures northern third of state. Limited relief overnight will lead to heat related illnesses, especially for sensitive groups and people without access to air conditioning

Friday-Wednesday

- Scattered showers and thunderstorms, mainly mountains
- High temperatures inland with limited relief overnight will lead to heat related illnesses, especially for sensitive groups and people without access to air conditioning

California OES Impact Threat Matrix

July 12-18, 2018

DAY/THREAT	THU	FRI	SAT	SUN	MON	TUE	WED
Fire Weather							
Winds							
Extreme Cold							
Heavy Rain/ Flash Flooding	Srn mtns/ deserts	Mtns	Mtns	Mtns	Mtns	Mtns	Mtns
River Flooding							
Severe Weather							
Heat	North	Inland	Inland	Inland	Inland	Inland	Inland
Tropical							

- High Threat
- Moderate Threat
- Slight Threat
- No Discernible Threat

Day 1 Weather Hazards

Valid: 0800 Thu – 0800 Fri

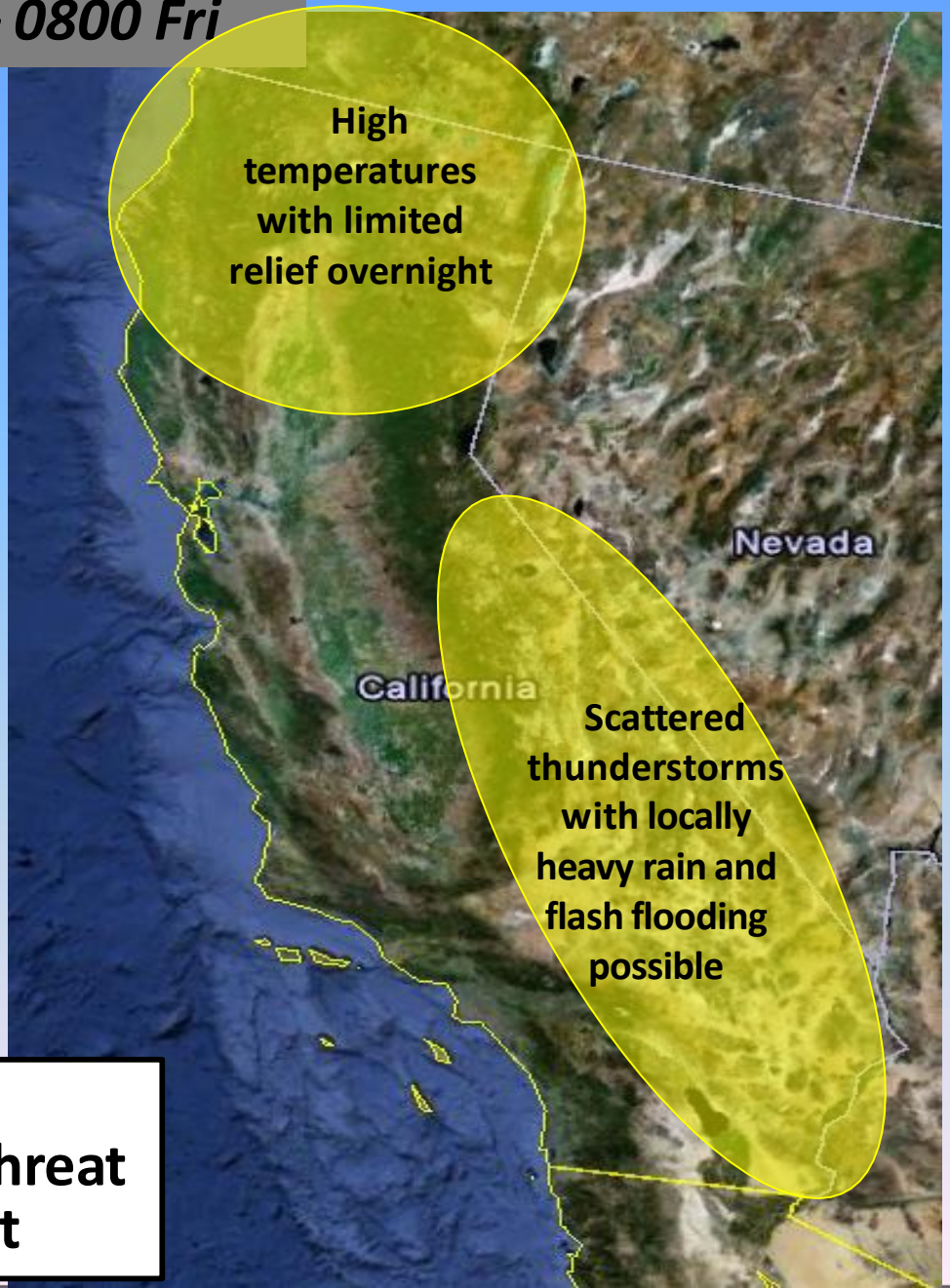

High Threat
Moderate Threat
Slight Threat

Day 1 Weather Hazards

Valid: 0800 Fri – 0800 Thu

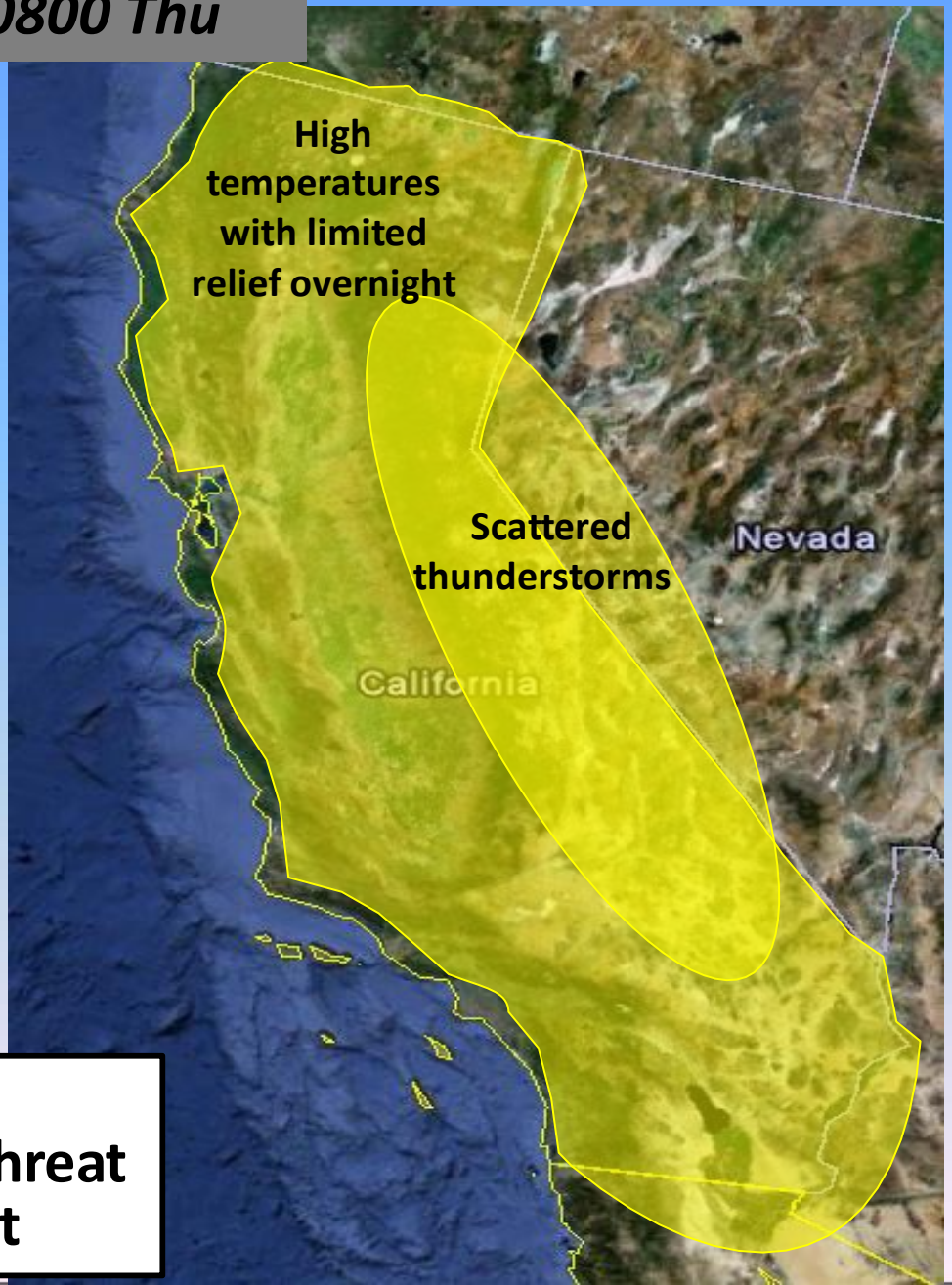

High Threat
Moderate Threat
Slight Threat

Days 1-3 Precipitation Forecast



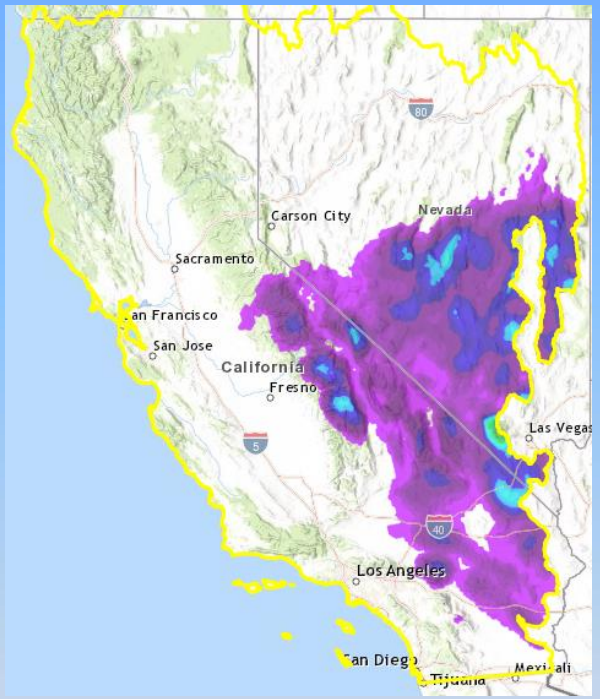

Thursday

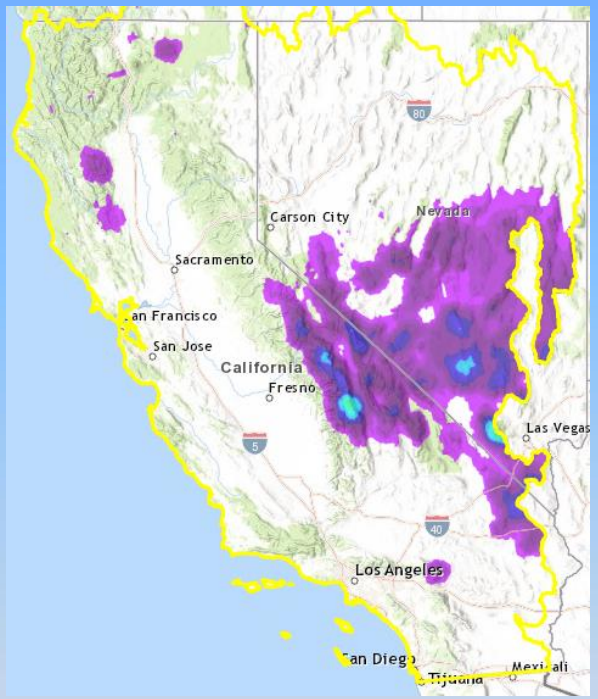

Friday

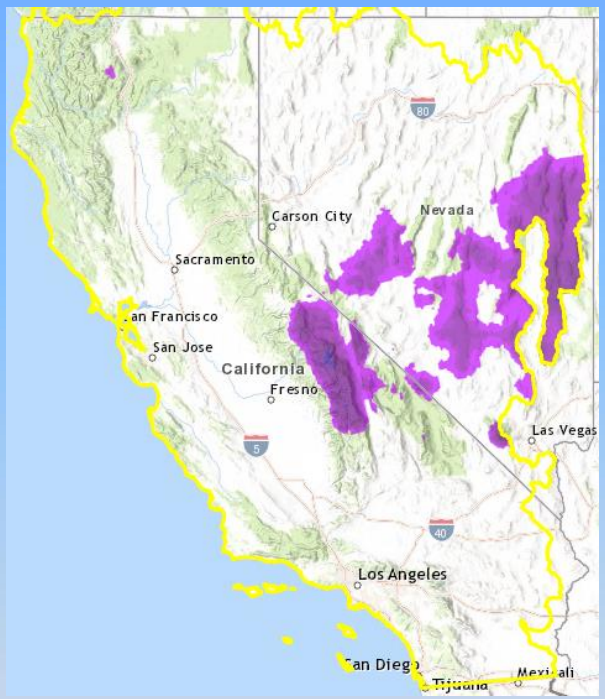

Saturday

.10 - .30 inches in Southern mountains and deserts, locally higher amounts in thunderstorms

WEATHER SYNOPSIS BY REGION

NORTHERN CALIFORNIA

*****High risk due to Lightning late tonight through Friday night for Midcoast-Mendocino/Northwestern (NW) Mountains (Mtn) and Northeastern (NE) California (CA) and once again Saturday-Saturday night for eastern portions of NW Mtns and NE CA*****

There is a little more resolution on the upcoming Monsoon Surge although confidence amounts remain varied in terms of cloud to ground lightning coverage. A shortwave wave currently found over southern CA will progress northward during the next 2 to 3 days. It will have abundant monsoon moisture with it, especially in the upper levels. There is a slight threat of lightning late tonight across the Bay Area and Mid Coast to Mendocino but a lot of that activity should be high based showers. The main threat for lightning (isolated to widely separated-mixture of wet and dry) will be found across the NW Mtn and NE CA, specifically Siskiyou and northern Trinity counties Friday afternoon and overnight. Portions of the Northern Sierra also have a thunderstorm threat Friday favoring the Tahoe Basin although storm movement would be very slow and contain more wetting cells. The shortwave will shift north and eastward on Saturday and allow for some drying although isolated to widely separated thunderstorms remain possible across NE CA and eastern portions of the NW Mtn. During this event period, other 's could experience lightning but the threat is very minimal and more high based showers is expected. Gusty outflow winds, potentially up to 50 mph, would accompany some of the thunderstorms. As a result of the above mentioned prediction, high risk due to lightning has been designated for portions of the Region.

Drier air will filter in Sunday into early next week and temperatures will remain 5 to 15 degrees above normal. The heat is not expected to abate during next week although another Monsoon moisture surge will be possible during the middle of next week. This surge looks to be brief like the near term one.

SOUTHERN CALIFORNIA

*****Numerous wet thunderstorms expected over Southern California (CA) and Sierras today, fewer storms expected by the weekend*****

*****Warm temperatures, light winds throughout the period*****

Widespread convection yesterday brought locally heavy rain to a few areas near the higher terrain. The heaviest rainfall totals likely occurred in the deserts near I-15 and in the San Bernardino Mountains where local amounts were over 1” yesterday afternoon and evening. Around a half inch fell in the Sierras as well as the northern half of the Owens Valley and Inyo National Forest. Today, there will still be numerous wet thunderstorms which will redevelop before noon. Heavy rain may fall once again as the storms move westward at 15 mph or so. The focal points for the storms today may be over the Central Sierras and the eastern sections of the San Bernardino and Cleveland National Forest. No storms are expected for coastal areas from Monterey County southward to Santa Barbara County. Temperatures today and Friday will be in the mid and upper 90s in the valleys to 110 in the low desert. Friday into the weekend, a high pressure ridge is expected to become established over the central part of the state which should bring an end to the storms over Southern California. However, scattered wet storms will continue to be possible over the Sierras each afternoon. Light steering winds should keep the storms anchored to the higher elevations. Temperatures may warm to around 102 in the valleys due to less cloud cover Saturday and Sunday. Long range models show little change in the overall pattern with high pressure continuing to produce highs around 5 degrees above normal. Another surge of moisture may bring a renewed chance of thunderstorms over Southern California next Tuesday or Wednesday. Winds will be light, except near thunderstorms.

Cal OES
GOVERNOR'S OFFICE
OF EMERGENCY SERVICES

WEATHER MAP

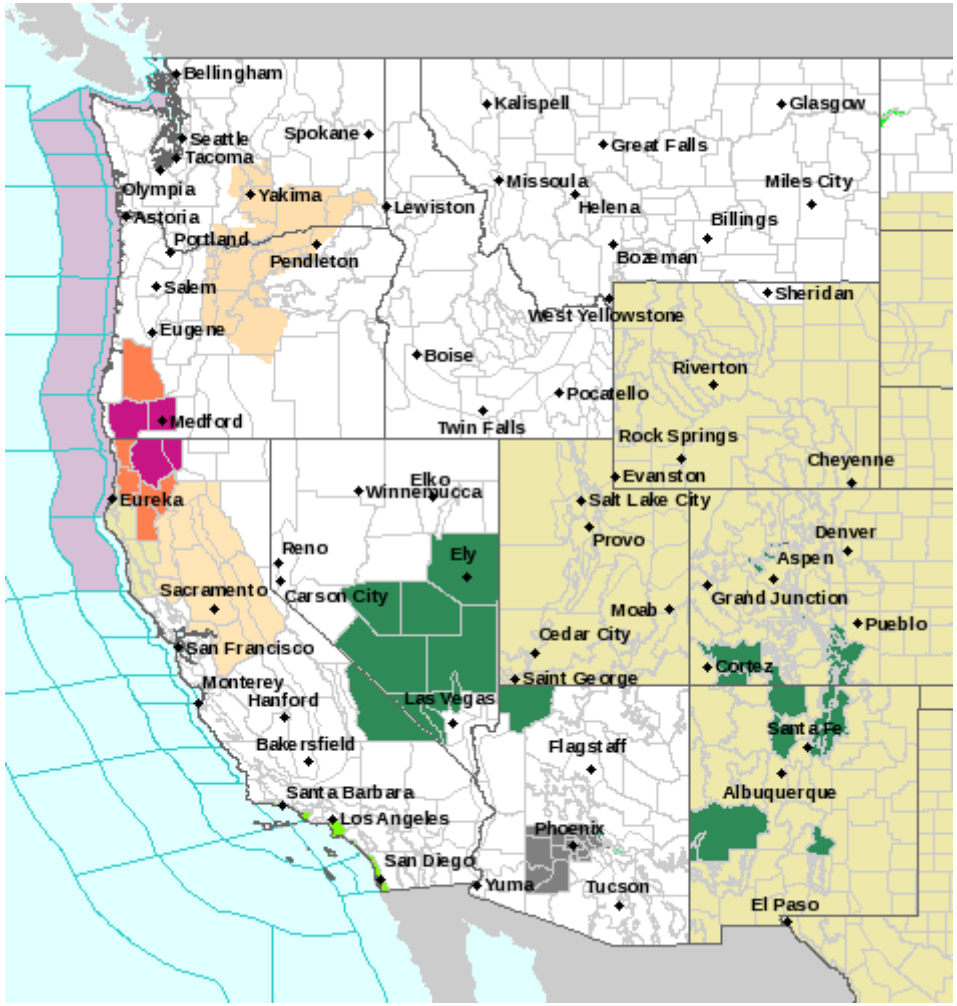

- Flood Warning
- Excessive Heat Warning
- Flash Flood Watch
- Heat Advisory
- Flood Advisory
- Coastal Flood Advisory
- Small Craft Advisory For Hazardous Seas
- Small Craft Advisory For Rough Bar
- Small Craft Advisory For Winds
- Small Craft Advisory
- Hazardous Seas Warning
- Fire Weather Watch
- Special Weather Statement
- Air Quality Alert
- Hazardous Weather Outlook
- Short Term Forecast

Cal OES
GOVERNOR'S OFFICE OF EMERGENCY SERVICES

Cal OES LAW ENFORCEMENT MISSIONS

New Cal OES Law Missions

- **2018-LAW-48058, 07/11/18, 1845 hours:** Placer County Sheriff's Department (PCSD) is requesting resources to locate a missing male adult. PCSD is requesting (2) Human Remains Detection Search Dog Teams (HRD). This search was scheduled to take place on Thursday, 07/12/18 at 0600 hours. **Mission Ongoing**

Closed Cal OES Law Missions

- **2018-LAW-48074, 07/11/18, 0130 hours:** Napa County Sheriff's Department (NCSD) is requesting resources to locate a missing male adult. NCSD is requesting (2) Trailing Search Dog Teams to assist with the search. The California Governor's Office of Emergency Services (Cal OES), Law Enforcement Branch (LEB) is coordinating the search dog response. **Update: 07/12/2018, 0400 hours:** NCSD is requesting additional resources. NPSD is request (40) Type II ground searchers to assist with the search Alameda, Contra Costa, Lake, Marin, San Mateo and Sonoma County Sheriff's Departments were notified. The Cal OES Law Duty Officer (LDO) was informed that Incident Command Post (ICP) was moved to Angwin. **Update: 07/12/18, 0500 hours:** NCSD advised that they have located m/p. All responding resources were cancelled. **Mission Closed.**

- **2018-LAW-48068, 07/11/18, 2100 hours:** Marin County Sheriff's Department (MCSD) is requesting resources to locate a missing male adult. MCSD is requesting (2) Trailing Search Dog Teams and (2) Air Scent Search Dog Teams. Missing person (M/P) was reported missing in the Stinson Beach Area. **Update: 07/11/18, 2145 hours:** MCSD advised they have located M/P. All resources cancelled. **Mission Closed.**

- **2018-LAW-48053, 07/11/18, 1245 hours:** The International Emergency Response Coordination Center (IERCC) advised of a SPOT device sounding in the Fresno County Area. The coordinates of the device is 37° 27 mins 20 secs N by -118° 55 mins 9 secs W. Fresno County Sheriff's Department (FCSD) notified and are responding to the location**. Update: 07/11/2018, 1500 hours:** FCSD advised that device was located and the registered owner (R/O) of the device was transported by ground ambulance to a local medical facility. **Mission Closed.**

- **2018-LAW-48048, 07/11/18, 1200 hours:** The Air Force Rescue Coordination Center (AFRCC) advised of a Personal Locator Beacon (PLB) sounding in the Fresno County Area. The coordinates of the device is 37 03.13 N by -118 26.74 W. This plotted into Sequoia-Kings National Park. National Park Rangers (NPS) were notified and are responding. **Update: 07/11/18, 1500 hours:** NPS advised they located the device and the R/O who was airlifted to a local medical facility. **Mission Closed.**

Cal OES
GOVERNOR'S OFFICE OF EMERGENCY SERVICES

Cal OES MISSION TASKING

Cal OES Missions

- **2018-LAW-47932:** California National Guard (CNG) personnel to staff a minimum of 7-10 static entry control points for Klamathon Fire mandatory evacuation areas in Siskiyou County. (On Scene)
- **2018-FIRE-47929**: 3 CNG Handcrew Force Packages for 320 personnel to be assigned to firefighting efforts in the State of California.
- **2018-FIRE-47927:** 1 Type I CNG helicopters performing aerial firefighting operations, including water dropping and transport capabilities in the State of California. 2 CNG helicopters with Medevac and rescue hoist capabilities assigned to support aerial firefighting operations in the State of California (On Scene)
- **2018-IREOC-47919**: 2018 June Inland Fires - Caltrans (at the request of CNG) to move 6 K-Rails from Hwy 16 to County Road (CR) 40 for the floating bridge project in Yolo County due to the County Fire. (On Scene)
- **2018-FIRE-47799:** CNG personnel will establish and maintain a temporary bridge in Yolo County (Hwy 16 near CR 40) to accommodate fire traffic. (On Scene)
- **2018-IREOC-47791:** 2018 June Inland Fires - 2 portable air quality monitors were requested; one to be located at the Esparto Community Services District facility, 26490 Woodland Ave., Esparto, and one to be located at the fenced well site, 501 E. Main St., Winters.
- **2018-FIRE-47755:** CNG Fixed Wing (1) MQ-9 and (1) RC-26 Aircraft with 24-hour infrared imagery and perimeter mapping capabilities to support aerial firefighting operations in the State of California. (On Scene)
- **2018-FIRE-47611:** CNG medevac helicopter with night vision to be positioned at Mather. (On Scene)
- **2018-IREOC-45244:** Caltrans to remove dead and dying trees along highways in Kern, Tulare, Fresno, Madera, Mariposa, Tuolumne, Calaveras, Butte, Plumas, Sierra, Shasta, and Lassen counties. (On Scene – Long-term assignment)
- **2017-SOC-44098:** CalRecycle Debris Management Team in Ventura County. (Coordinating)
- **2017-Inland-42559:** Weather station installed to gather real time rainfall data by Air Resources Control Board (ARB). (On Scene)

Cal OES
GOVERNOR'S OFFICE OF EMERGENCY SERVICES

Cal OES

GOVERNOR'S OFFICE
OF EMERGENCY SERVICES

Mission:
We protect lives and property, build capabilities, and support our communities for a resilient California.

We achieve our mission by serving the public through effective collaboration in preparing for, protecting against, responding to, recovering from, and mitigating the impacts of all hazards and threats.