Cal OES Daily Situation Report
November 8, 2021

This weekend, 29 new Community Emergency Response Team (CERT) graduated. There are now 1,877 CERTs on the roster.

Photo Credit: CAL FIRE CZU // Twitter

Cal OES
GOVERNOR'S OFFICE OF EMERGENCY SERVICES

Duty Officer	
EDO	Michael Massone
CSWC Watch Officer	Reina Laroa (Day) Michael Duddy (Night)
Situation Cell Duty Officer	SituationCell@caloes.ca.gov 916-845-8411
STAC Duty Officer	STAC@caloes.ca.gov 916-275-4069
FDC	Chuck Tobias
LDO	Troy Clegg
IDO	Kimberly Nielsen Jason Vela (Shadow)
CDO	Edwin Warford
SDO	Sherryl Jones
PIO	Bryan May
TDO	John Hudson
ITDO	David McCain
EQTP	Yvette LaDuke
Tribal Liaison POC	Duane Sherman
Access and Functional Needs POC	Vance Taylor

National Terrorism Advisory System

NTAS
NATIONAL TERRORISM ADVISORY SYSTEM
BULLETIN

Cal OES
GOVERNOR'S OFFICE OF EMERGENCY SERVICES

SITUATION SUMMARY

Cal OES Activation Status			
State Operations Center	Inland Region EOC	Coastal Region EOC	Southern Region EOC
Level 1	Normal Operations	Normal Operations	Normal Operations

Coronavirus Disease 2019 (COVID-19)

The Cal OES State Operations Center (SOC) activated 03/02/20 at 0700 hours in support of the California Department of Public Health (CDPH) Medical Health Coordination Center's (MHCC) statewide response to COVID-19. Cal OES will continue to provide resource coordination for the COVID-19 event, as well as situation status reporting and advance planning across multiple areas.

Situation Overview

- **California State of Emergency Proclamation**
  On 03/04/20, Governor Gavin Newsom declared a State of Emergency for California, as a result of the global COVID-19 outbreak that began in December 2019, to make additional resources available, formalize emergency actions already underway across multiple state agencies and departments, and help the state prepare for broader spread of COVID-19.

- **CDPH Statewide Travel Advisory**
  As of 06/15/21, CDPH and the CDC recommend delaying travel until persons are fully vaccinated. For more information: CDC Travel Guidelines

Confirmed Global COVID-19 Cases – Per Worldometers COVID-19 Live Updates as of 11/02/21 at 1700 hours:

- 248,114,811 (+2,993,338) total confirmed cases.
- 5,025,069 (+49,919) total deaths.

Confirmed United States COVID-19 Case – Per Centers for Disease Control and Prevention (CDC) as of 11/02/21 at 1700 hours:

- 46,024,349 (+555,915) total confirmed cases.
- 745,274 (+9,226) total deaths.

Confirmed California COVID-19 Cases - Per Medical Health Coordination Center as of 11/02/21 at 1700 hours

- 4,671,147 (+39,985) total confirmed cases

COVID-19 Vaccines Administered – Per Vaccine Task Force as of 11/02/21 at 1700 hours

- 53,275,699 (+1,167,934) vaccines administered

- Please see attached California Health & Human Services (CHHS) Agency / Cal OES Joint Situation Report for additional details.

Cal OES
GOVERNOR'S OFFICE OF EMERGENCY SERVICES

SITUATION SUMMARY

Cal OES INLAND REGION

- See Fire Activity Slides.

Cal OES COASTAL REGION

- Nothing significant to report.

Cal OES SOUTHERN REGION

Dominguez Channel Odor Event, City of Carson, Los Angeles County

Los Angeles County in coordination with the South Coast Air Quality Management District (AQMD), are addressing and monitoring reports of odors in the vicinity of Dominguez Channel.

- Los Angeles County OEM and a Public Works team are supporting the City of Carson

Proclamations

- On 10/26/21, a Proclamation of Local Emergency due to the Dominguez Channel Odor Event was received from the City of Carson.
- On 11/02/21, a Proclamation of Local Emergency was received from the County of Los Angeles for the Dominguez Channel odor event. The county is requesting a Governor's Proclamation of Emergency and CDAA.

- Additional information can be found at: https://lacounty.gov/emergency/dominguez-channel

Pipeline P00547 Incident 10.02.21, Orange/San Diego Counties

On 10/02/21, approximately 588 barrels (24,696 gallons) of crude oil released from an underwater pipeline into the Pacific Ocean approximately 10 miles southwest of Newport Beach, Orange County

- Release is believed to be from a 4,000-foot section of the 17.7-mile-long pipeline that was found displaced with a 13-inch split in the pipe
- On 10/02/21, the US Coast Guard activated an IMT
- Unified Command Group (UCG) established with USCG, Amplify Energy (Responsible Party), CDFW/OSPR, Orange County, and San Diego County (Cal OES supporting)
- Cal OES continues to support the UCG responding to the 10/02/21 pipeline breach affecting Orange and San Diego County beaches.

Activations

- San Diego County EOC is activated at a Level 3. Operational period: 0800-1700 hours
    - City of Carlsbad is activated at a Level 3. Operational period: 0800-1700 hours, Monday-Friday
- Orange County EOC is activated at a Level 3. Operational period: 0800-1700 hours, Monday-Friday
    - City of Newport Beach is activated at a Level 3. Operational period: 0800-1700 hours

Deployments

- 1 Cal OES Southern Region Emergency Services Coordinator deployed to ICP (Virtual)

Cal OES
GOVERNOR'S OFFICE OF EMERGENCY SERVICES

PUBLIC SAFETY POWER SHUTOFF (PSPS) SUMMARY

PSPS Status			
PG&E	SCE	SDG&E	Liberty Utilities
Normal Operations	Normal Operations	Normal Operations	Normal Operations

Pacific Gas and Electric (PG&E)
- Nothing significant to report.

Southern California Edison (SCE)
- Nothing significant to report.

San Diego Gas and Electric (SDG&E)
- Nothing significant to report.

Liberty Utilities
- Nothing significant to report.

PacificCorp
- Nothing significant to report.

Cal OES
GOVERNOR'S OFFICE
OF EMERGENCY SERVICES

MAJOR ROAD / HIGHWAY / BRIDGE CLOSURES

Lifeline Route Closures		
Northern California	**Central California**	**Southern California**
Lifeline Route Closure	**No Lifeline Route Closures**	**No Lifeline Route Closures**

Lifeline Routes:

- Del Norte County: US 101 has 1-way controlled traffic from Vista Point to Humboldt Rd. due to a rockslide. Motorists are subject to delays of up to 30 minutes. The route has not reopened to normal traffic. Emergency Work expected to end at 1801 hours on 02/28/22.

Non-Lifeline Routes:

- Butte County: SR 70 is closed from Jarbo Gap to the Greenville Wye due to a mudslide. The route has not reopened. There is no alternate route available.
- Click here for a list of current road closures.

Wildfire Closures:

- Trinity County: SR 299 is closed from 4.5 miles east of Burnt Ranch to 3 miles east of Big Bar due to the Monument Fire. The route has not reopened. There is no alternate route available. Roadway will be open to 1-way controlled traffic with a pilot car escort every 90 minutes from 0700 hours to 1900 hours Monday through Friday and every 60 minutes on Saturday and Sunday.

Emergency Center Activations:

- Please see attached California Health & Human Services (CHHS) Agency / Cal OES Joint Situation Report for additional details.

Interactive Travel Forecast Map Based on Weather Conditions Provided by National Weather Service (Prototype)

- http://www.wrh.noaa.gov/wrh/travel/?wfo=mtr

Click on the Caltrans Logtcheck
current Hwy. conditions.
You can alscall 1-800-427-7623 for
current Hwy. conditions.

FIRE ACTIVITY

Cal OES Fire Preparedness Levels		
National	**Northern California**	**Southern California**
Preparedness Level 1	**Preparedness Level 1**	**Preparedness Level 1**
	Multi-Agency Coordination System MACS Mode: 2	**Multi-Agency Coordination System MACS Mode: 2**

Note: The National and Regional Preparedness Levels are maintained by the National Multi-Agency Coordination (MAC) Group and are separate from Cal OES activation levels.

Cal OES INLAND REGION

KNP Complex, Vegetation Fire, Tulare County
Location: Castle Rocks, east of Hwy 198
Jurisdiction: Federal DPA, FRA, Sequoia Kings Canyon National Park
Per Cal OES Duty Officers and ICS-209 as of 11/08/21 at 0712 hours:

- 88,307 (+0) acres, timber grass and brush, 75% (+0%) contained
- Minimal fire behavior
- Structures remain threatened
- Evacuation orders and warnings have been lifted with the exception of various residents within the Sequoia NP along Generals Hwy.
- Road and trail closures in the area
- Suppression repair in progress

Deployments

- 1 Cal OES Public Safety Communications Technicians

Proclamations

- On 10/27/21, a Proclamation of a Local Health Emergency was received from the Tulare County Health Officer requesting assistance with hazardous waste removal.
- On 09/12/21, Tulare County proclaimed a local emergency. The county is requesting a Governor's Proclamation.

Access and Functional Needs

- County Hotline open for senior citizens who need assistance evacuating or other resources. 1-800-321-2462
    - Operating Hours: 0400-2200 hours, 7 days/week

Cal OES
GOVERNOR'S OFFICE OF EMERGENCY SERVICES

FIRE ACTIVITY

Cal OES COASTAL REGION

- Nothing significant to report.

Cal OES SOUTHERN REGION

- Nothing significant to report.

Cal OES
GOVERNOR'S OFFICE
OF EMERGENCY SERVICES

WEATHER OF CONCERN

NORTHERN CALIFORNIA

- High Wind Warnings in effect from Monday afternoon through Tuesday morning for portions of Modoc and Siskiyou Counties.
- Winter Storm Warning in effect from Monday afternoon through Tuesday morning for portions of Siskiyou and Trinity Counties.

SOUTHERN CALIFORNIA

- Nothing significant to report.

Weather Advisories, Watches, and Warnings currently active in California:
http://www.wrh.noaa.gov/hazardSummary/?state=ca

Active Weather Warnings, Watches and Advisories by County:
http://www.wrh.noaa.gov/hazardSummary/?state=ca&bycounty=1

Cal OES
GOVERNOR'S OFFICE
OF EMERGENCY SERVICES

WEATHER KEY POINTS

11/08/21 - 11/14/21

Monday -Tuesday

- A storm system will impact much of northern and central California Monday and Tuesday, with the heaviest precipitation expected on Monday evening through Tuesday morning
  - Moderate to locally heavy rain is expected, with urban and small stream flooding possible
  - Heavy snowfall is expected for northern California locations above 3,000 feet and central California locations above 7,000 feet, likely leading to mountain travel impacts
  - Strong, gusty winds are expected across northern California, with the strongest winds along the coastline, near the Oregon border, and along the Nevada border
    - These winds could lead to transportation impacts, tree damage, and power line damage

Wednesday -Sunday

- Drier and warmer weather is expected Wednesday through the end of the week
  - A few light showers could linger in far northern California, but no significant precipitation impacts are expected
  - Areas of dense fog are possible through the latter half of the week, including in the Central Valley
  - Gusty offshore winds are expected across southern California Wednesday through Friday
    - This is currently expected to be a relatively weak Santa Ana event, but elevated fire weather concerns are still possible, especially Thursday into Friday

CALIFORNIA WEATHER IMPACTS

11/08/21 - 11/14/21

Hazards / Day	MON	TUE	WED	THU	FRI	SAT	SUN
Non-Thunderstorm Damaging Winds	Coastal/ Inland	Inland	Southern	Southern	Southern		
Snow	Inland (mtns)	Inland (mtns)					
Coastal Flooding							
River Flooding							
Thunderstorms (Wind / Hail / Tornadoes)							
Fire Weather (Low Humidity / Wind / Dry Thunderstorms)				Southern	Southern		
Heat Risk							
Heavy Rain/Flash Flooding/ Debris Flow	Coastal/ Inland	Inland					
Cold							

No Impacts | Minimal Impacts | Moderate Impacts | Severe Impacts

PRECIPITATION FORECAST

11/08/21 - 11/10/21

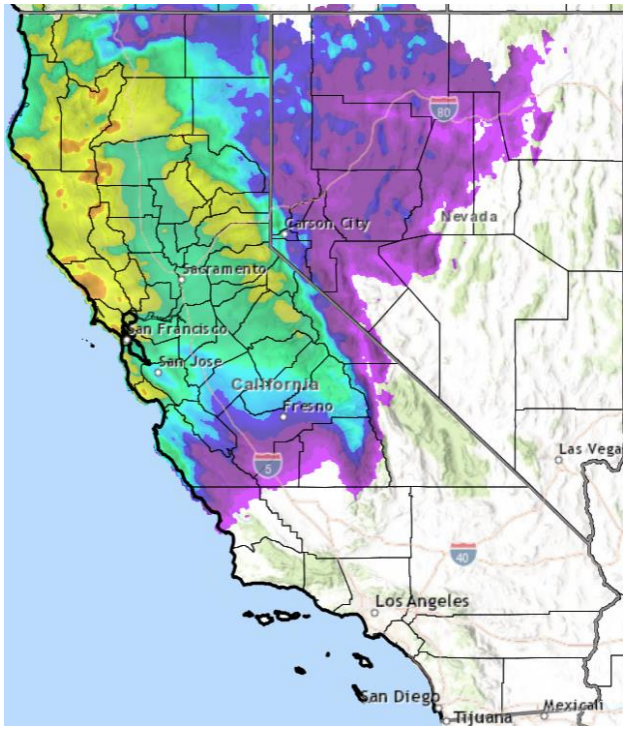

Monday

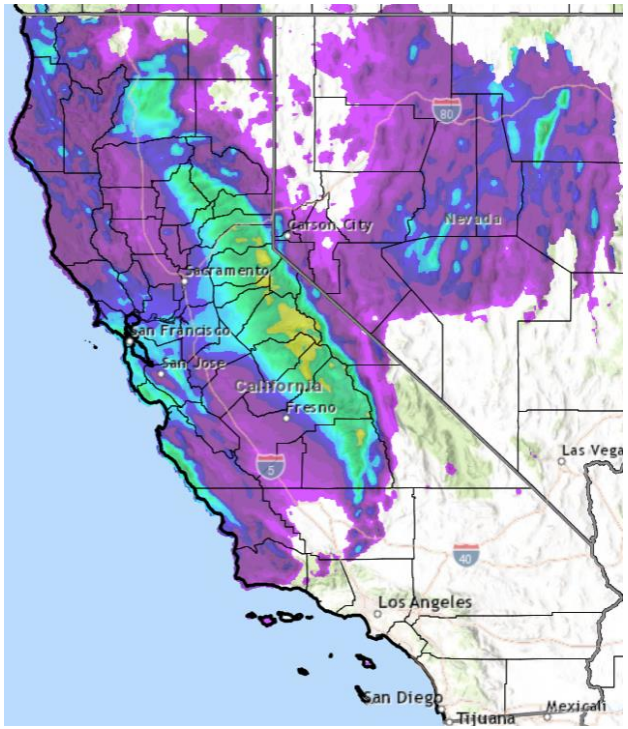

Tuesday

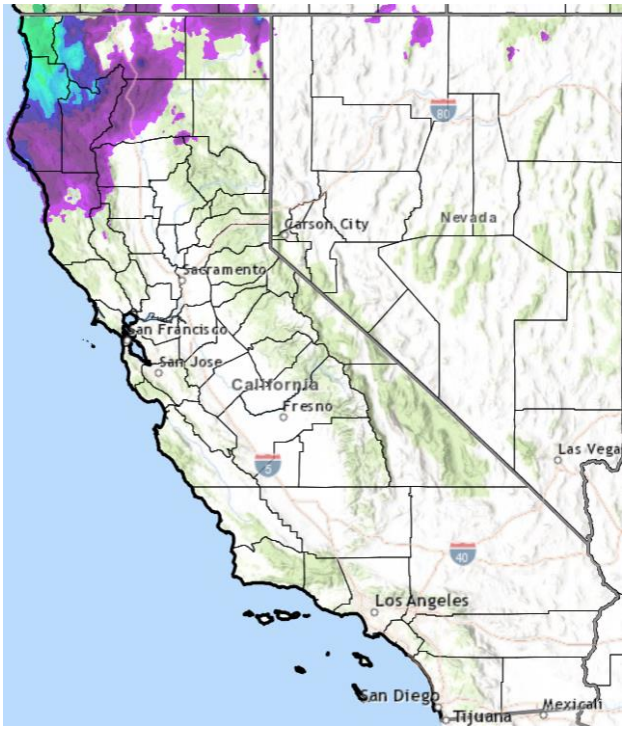

Wednesday

Note: Forecast precipitation amounts are an average for any particular location. Thunderstorms may produce locally higher rainfall amounts.

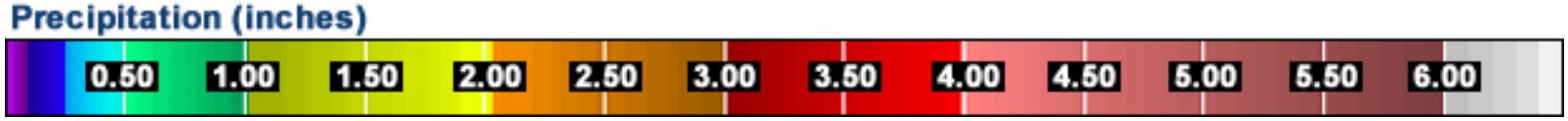

TOTAL FORECAST PRECIPITATION

11/08/21 - 11/10/21

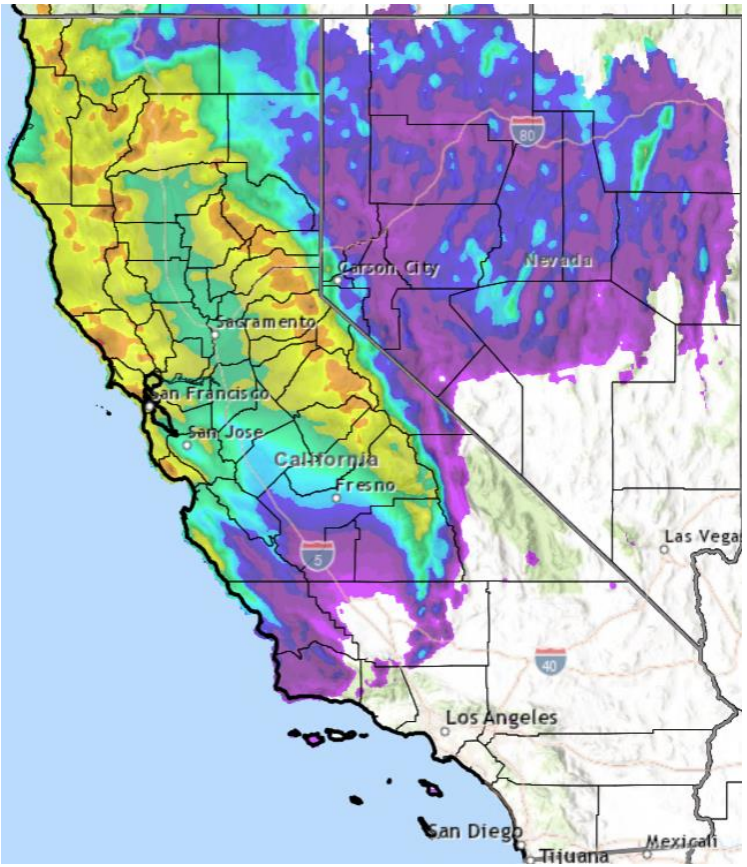

Monday - Wednesday

Note: Forecast precipitation amounts are an average for any particular location. Thunderstorms may produce locally higher rainfall amounts.

Precipitation (inches)

WEATHER OUTLOOK

11/13/21 - 11/21/21

6-10 Day Outlook (November 13 – November 17)

Temperatures

- Above normal temperatures are strongly favored statewide

Precipitation

- Below normal precipitation is favored over the large majority of the state, with the exception of far southeastern California, where near normal precipitation is favored

8-14 Day Outlook (November 15 – November 21)

Temperatures

- Above normal temperatures are favored statewide

Precipitation

- Below normal precipitation is favored for the majority of the state, except for far southern parts of California, where near normal precipitation is favored

WEATHER MAP

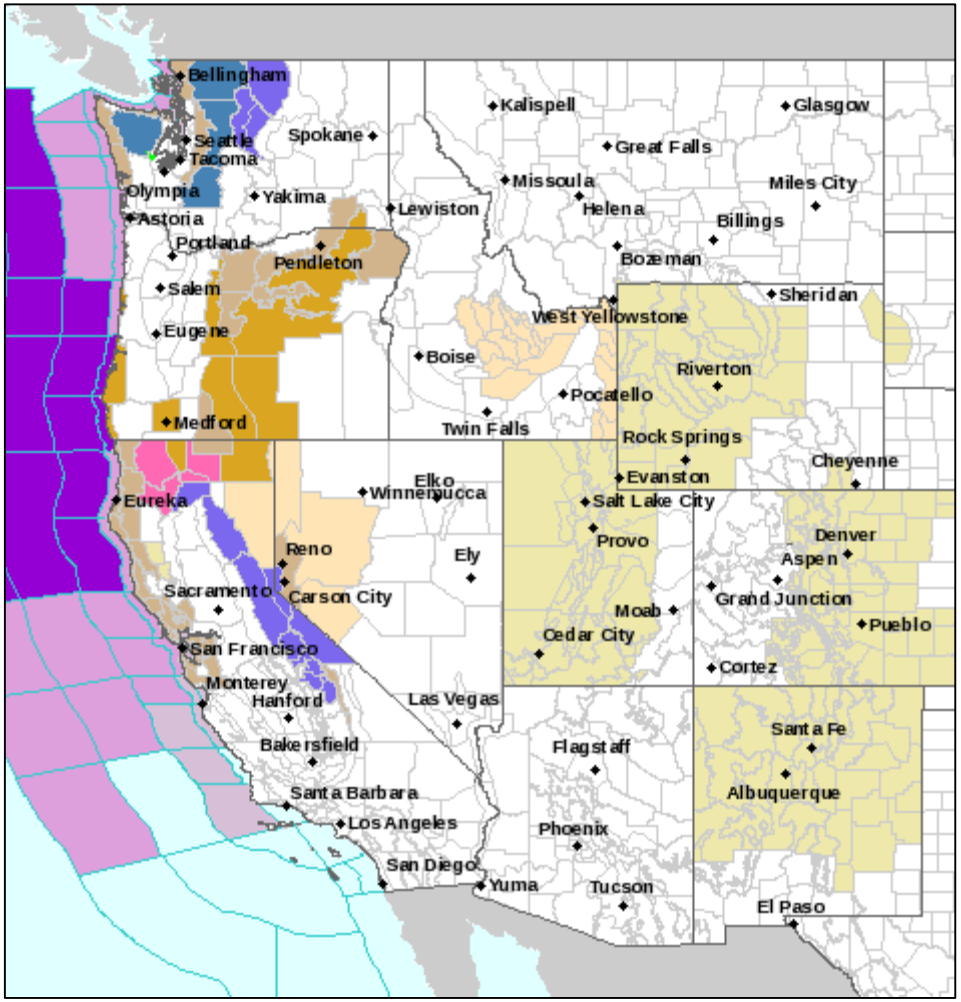

- Winter Storm Warning
- High Wind Warning
- Storm Warning
- Flood Warning
- Gale Warning
- Winter Weather Advisory
- Small Craft Advisory
- Hazardous Seas Warning
- Wind Advisory
- Winter Storm Watch
- High Wind Watch
- Special Weather Statement
- Hazardous Weather Outlook

Cal OES
GOVERNOR'S OFFICE OF EMERGENCY SERVICES

Cal OES LAW ENFORCEMENT MISSIONS

Cal OES Law Enforcement Missions

- **2021-LAW-74407, 11/08/21, 0100 hours:** IERCC advised of an inReach Activation at; Latitude: 36.562639 / Longitude: -118.280740 (12,000 ft). The device was on the Mt. Whitney Trail in Inyo County. The RO advised one of the hikers in the party is suffering from Hypothermia. Inyo County SAR was notified of the activation and incident. At 0210 hours, the RO advised that the bevy sack and mylar blanket was not keeping him warm and they decided to head down the trail. Inyo County advised of the change of plans. **Mission Ongoing**

- **2021-LAW-74401, 11/06/21, 2100 hours:** the AFRCC advised of a PLB at the listed location; 37 47.13N, -122 25.07W. These coordinates return to downtown San Francisco. This is the same PLB that was activated the night before with no resolution because it was turned off while moving around the SF area. San Francisco Police Department was sent to the location and were unable to locate anyone in distress. The beacon is still sounding. **Update: 11/07/21, 2102 hours:** the device was sounding again at a new location near Market Street and 5th Street in downtown San Francisco near large commercial buildings. **Update: 11/08/21, 0450 hours:** the device again was turned off. **Mission Ongoing.**

- **2021-LAW-73162:** Annual Sikh Parade. 3 kits of APX HT's for mutual aid Law Enforcement. 11/07/21.

Cal OES MISSION TASKINGS

Cal OES Missions

- **No mission number:** Kit_1 and HQ-15 Sonim phones deployed to Chico State for CPUC Statewide cellular data tests. Devices deployed for approximately 60-90 days. Region 3 COMC coordinating/monitoring.

- **2021-TACCOM-061621 (OCFA Testing):** Sonim Kit HQ3 assigned to OCFA to test Android phones with ATAK for fire season. ETA Return is 10/21/21. COMC monitoring. Contacted Assignee he will advise on exact date of return for the resource.

Cal OES

GOVERNOR'S OFFICE
OF EMERGENCY SERVICES

Mission:
We protect lives and property, build capabilities, and support our communities for a resilient California.

We achieve our mission by serving the public through effective collaboration in preparing for, protecting against, responding to, recovering from, and mitigating the impacts of all hazards and threats.

Cal OES
GOVERNOR'S OFFICE
OF EMERGENCY SERVICES