Cal OES Daily Situation Report

July 23, 2022

A pyrocumulus cloud, formed by smoke rising vertically over wind-driven flames, balloons over the Oak fire Friday in Mariposa County.

Photo credit: Pacific Gas & Electric // LA Times

Cal OES
GOVERNOR'S OFFICE OF EMERGENCY SERVICES

Duty Officer	
EDO	Sherri Sarro
CSWC Watch Officer	Justin Christiansen (Day) Paul Benvenuti (Night)
Situation Cell Duty Officer	SituationCell@caloes.ca.gov 916-845-8411
STAC Duty Officer	STAC@caloes.ca.gov 916-275-4069
FDC	Mark Courson
LDO	Jared McCormick
IDO	Lindsey Stanley
CDO	Justin Duke
SDO	Cruz Ponce Jose Ortega (Shadow)
PIO	Jon Gudel
TDO	Chad Stokes
ITDO	Luis Herrera
SHBDO	Jeff Braverman Yvette LaDuke (Shadow)
Tribal Liaison POC	Alex Shariatmadari
Access and Functional Needs POC	Vance Taylor

Governor's Office of Emergency Services
Report Prepared by
California State Warning Center

NTAS
NATIONAL TERRORISM ADVISORY SYSTEM
BULLETIN

Cal OES
GOVERNOR'S OFFICE OF EMERGENCY SERVICES

Weather Risk Outlook

Regional Operations Center
Western Region
Saturday, July 23

	Sat, Jul 23	Sun, Jul 24	Mon, Jul 25	Tue, Jul 26	Wed, Jul 27	Thu, Jul 28	Fri, Jul 29
Fire Weather Low RH / Wind / Dry T-Storms	Inland/ Southern	Inland/ Southern	Inland/ Southern	Inland/ Southern	Inland/ Southern	Inland/ Southern	Inland/ Southern
Thunderstorms Wind / Hail / Tornadoes			Southern	Southern	Southern/ Inland	Southern/ Inland	Southern/ Inland
Heat	Inland/ Southern	Inland/ Southern	Inland/ Southern	Inland/ Southern	Inland/ Southern	Inland/ Southern	Inland/ Southern
Cold							
River Flooding							
Wind							
Heavy Rain Flash Flooding / Debris Flow		Southern	Southern				
Snow							
Coastal Flooding							

Risk Levels	Little to None	Minor	Moderate	Major	Extreme

Weather Key Points

- Slightly cooler temperatures are expected today, with another warming trend beginning Sunday and continuing through much of next week
  - Moderate to locally high heat risk impacts will return for many inland areas during this time, with readings exceeding 100 degrees possible across the far northern California valleys for mid to late week

- Breezy winds most afternoons will also maintain elevated fire weather conditions for many inland mountain and foothill locations and the southern deserts through late next week
  - Widespread critical fire weather conditions are not currently expected

- Monsoon moisture will bring an increase in scattered showers and thunderstorms across the southern deserts and mountains beginning Sunday and persisting through late week. Some scattered storms are also forecast over the Sierra by mid and late week.
  - As is typical, some storms may bring locally strong winds and areas of blowing dust across the deserts
  - Locally heavy rainfall associated with thunderstorms is also possible Sunday and Monday across southeast California. At this time, widespread flooding or burn scar impacts are not expected, though localized flash flooding can’t be ruled out.

Heat Risk

Regional Operations Center
Western Region
Saturday, July 23

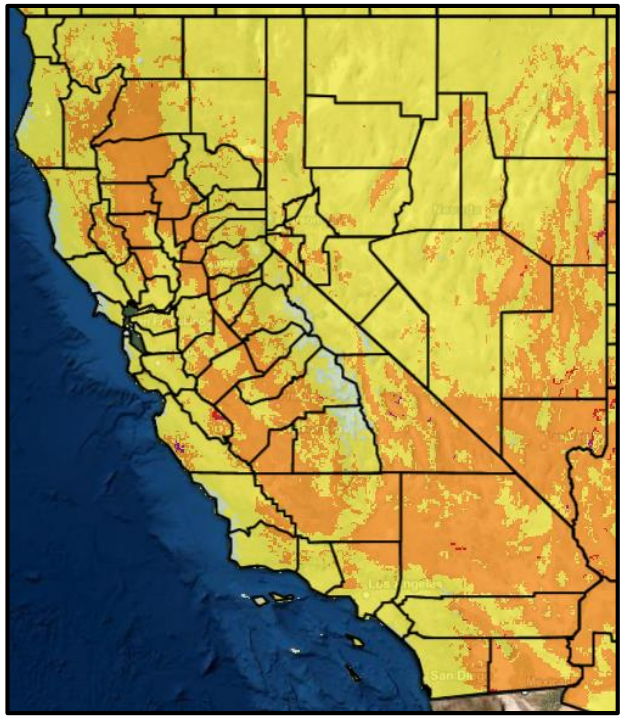

Saturday

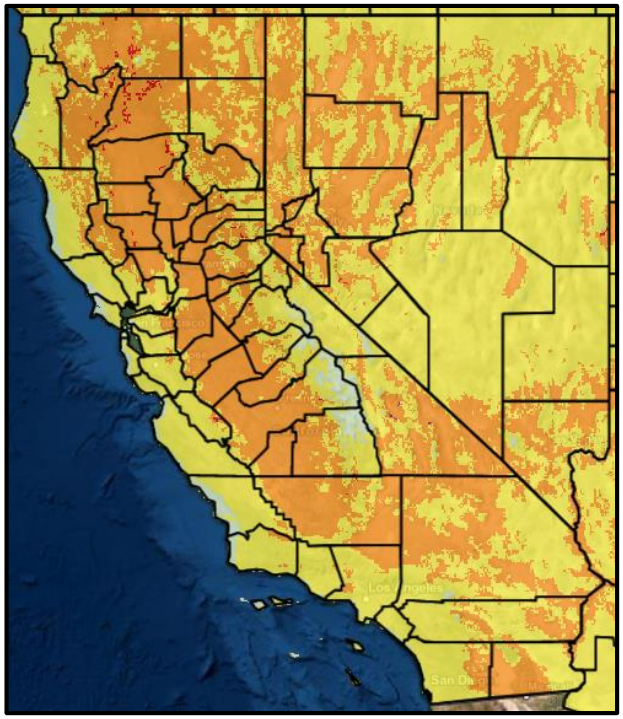

Sunday

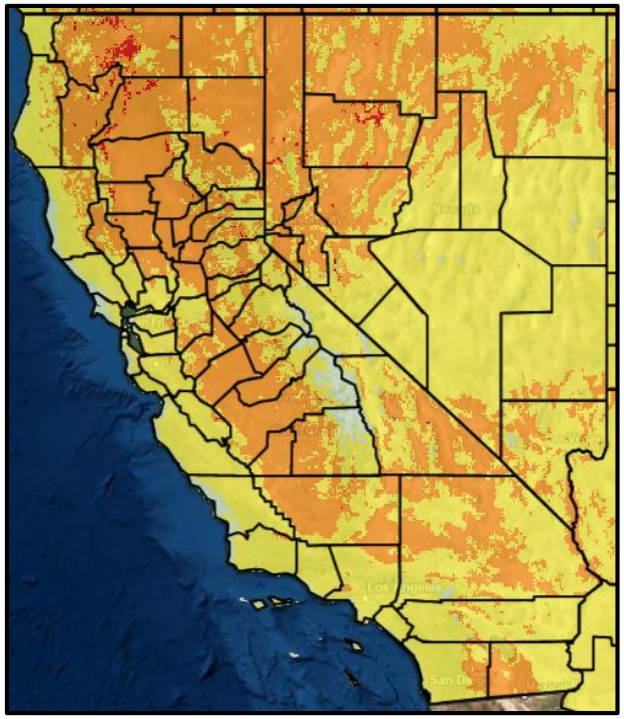

Monday

Green	Level 0	No Elevated Risk
Yellow	Level 1	Low Risk for those extremely sensitive to heat, especially those without effective cooling and/or adequate hydration
Orange	Level 2	Moderate Risk for those who are sensitive to heat, especially those without effective cooling and/or adequate hydration

Red	Level 3	High Risk for much of the population, especially those who are heat sensitive and those without effective cooling and/or adequate hydration
Magenta	Level 4	Very High Risk for the entire population due to long duration heat, with little to no relief overnight

Weather Outlook (6-14 Days)

Regional Operations Center
Western Region
Saturday, July 23

6-10 Day Outlook (July 28 – August 1)

Temperatures

- Above normal temperatures are favored across much of California, with greatest likelihood for above normal temperatures across northern portions of the state. Near normal temperatures are favored across far southern California.

Precipitation

- Above normal precipitation is favored across southeastern California and along the Sierra. Otherwise, near normal precipitation is favored for the remainder of the state.

8-14 Day Outlook (July 30 – August 5)

Temperatures

- Above normal temperatures are favored across most of California, with the greatest likelihood for above normal temperatures across northern portions of the state. Near normal temperatures are favored over far southern California.

Precipitation

- Above normal precipitation is favored across western portions of the Central Valley, along the Sierra, and across much of southern California, with near normal amounts favored over the remainder of the state

Wildfire Forecast and Threat Intelligence Integration Center

STATEWIDE WILDFIRE RISK POTENTIAL

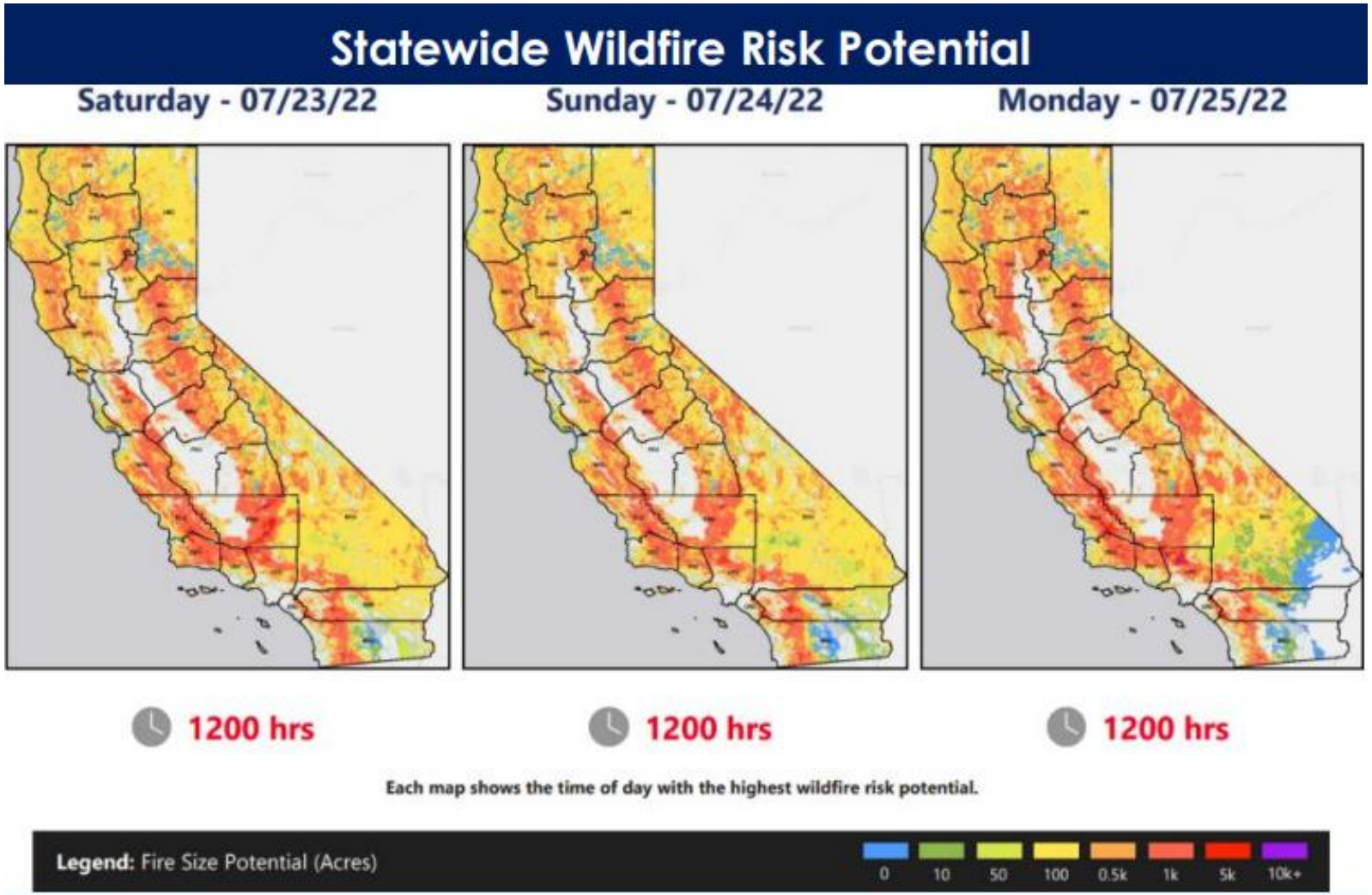

Cal OES
GOVERNOR'S OFFICE
OF EMERGENCY SERVICES

Wildfire Forecast and Threat Intelligence Integration Center

NOPS-7 DAY SIGNIFICANT FIRE POTENTIAL

Predictive Service Area (PSA)	Fri 22 Jul	Sat 23 Jul	Sun 24 Jul	Mon 25 Jul	Tue 26 Jul	Wed 27 Jul	Thu 28 Jul	Fri 29 Jul
NC01 - North Coast								
NC02 - Mid Coast To Mendocino								
NC03A - Bay Marine								
NC03B - Diablo-Santa Cruz Mtns								
NC04 - Northwestern Mtn								
NC05 - Sac Valley/Foothills								
NC06 - NE California								
NC07 - Northern Sierra								
NC08 - Far Eastside								

No Data | No Risk | Low Risk | Moderate Risk

H Hot | W Windy | L Lightning

Cal OES
GOVERNOR'S OFFICE OF EMERGENCY SERVICES

Wildfire Forecast and Threat Intelligence Integration Center

SOPS-7 DAY SIGNIFICANT FIRE POTENTIAL

Predictive Service Area (PSA)	Fri 22 Jul	Sat 23 Jul	Sun 24 Jul	Mon 25 Jul	Tue 26 Jul	Wed 27 Jul	Thu 28 Jul	Fri 29 Jul
SC01 - Eastern Sierra	Moderate Risk	Moderate Risk	Moderate Risk	Low Risk	Low Risk	Low Risk	Low Risk	No Data
SC02 - Central Sierra	Moderate Risk	Moderate Risk	Moderate Risk	Moderate Risk	Moderate Risk	Moderate Risk	Moderate Risk	No Data
SC03 - Southern Sierra	Moderate Risk	Moderate Risk	Moderate Risk	Moderate Risk	Moderate Risk	Moderate Risk	Moderate Risk	No Data
SC04 - Sierra Foothills	Moderate Risk	Moderate Risk	Moderate Risk	Moderate Risk	Moderate Risk	Moderate Risk	Moderate Risk	No Data
SC05 - Central Valley	Moderate Risk	Moderate Risk	Moderate Risk	Moderate Risk	Moderate Risk	Moderate Risk	Moderate Risk	No Data
SC06 - Central Coast Interior	Moderate Risk	Moderate Risk	Moderate Risk	Moderate Risk	Moderate Risk	Moderate Risk	Moderate Risk	No Data
SC07 - Central Coast	Moderate Risk	Low Risk	Low Risk	Low Risk	Low Risk	Low Risk	Low Risk	No Data
SC08 - South Coast	Low Risk	Low Risk	Low Risk	Low Risk	Low Risk	Low Risk	Low Risk	No Data
SC09 - Western Mountains	Moderate Risk	Moderate Risk	Moderate Risk	Moderate Risk	Moderate Risk	Low Risk	Low Risk	No Data
SC10 - Eastern Mountains	Moderate Risk	Moderate Risk	Moderate Risk	Moderate Risk	Low Risk	Low Risk	Low Risk	No Data
SC11 - Southern Mountains	Moderate Risk	Moderate Risk	Moderate Risk	Moderate Risk	Low Risk	Low Risk	Low Risk	No Data
SC12 - Lower Deserts	Moderate Risk	Moderate Risk	Low Risk	Low Risk	Low Risk	Low Risk	Low Risk	No Data
SC13 - Eastern Deserts	Moderate Risk	Moderate Risk	Low Risk	Low Risk	Low Risk	Low Risk	Low Risk	No Data
SC14 - Central Mojave	Moderate Risk	Moderate Risk	Moderate Risk	Moderate Risk	Low Risk	Low Risk	Low Risk	No Data
SC15 - Upper Deserts	Moderate Risk	Moderate Risk	Moderate Risk	Moderate Risk	Moderate Risk	Moderate Risk	Moderate Risk	No Data
SC16 - Northern Deserts	Moderate Risk	Moderate Risk	Moderate Risk	Moderate Risk	Moderate Risk	Moderate Risk	Moderate Risk	No Data

No Data | No Risk | Low Risk | Moderate Risk

H Hot | W Windy | L Lightning

Cal OES
GOVERNOR'S OFFICE OF EMERGENCY SERVICES

WEATHER MAP & WATCHES / WARNINGS LINKS

Weather Advisories, Watches, and Warnings currently active in California:

- http://www.wrh.noaa.gov/hazardSummary/?state=ca

Active Weather Warnings, Watches and Advisories by County:

- http://www.wrh.noaa.gov/hazardSummary/?state=ca&bycounty=1

- Small Craft Advisory
- Hazardous Seas Warning
- Gale Warning
- Excessive Heat Watch
- Heat Advisory
- Excessive Heat Warning

Cal OES
GOVERNOR'S OFFICE OF EMERGENCY SERVICES

SITUATION SUMMARY

Cal OES Activation Status			
State Operations Center	Inland Region EOC	Coastal Region EOC	Southern Region EOC
Level 1	Normal Operations	Normal Operations	Normal Operations

2022 May Monkeypox Virus

The California Department of Public Health (CDPH) has activated the Medical and Health Coordination Center (MHCC) at Level 3 (low) in response to 2022 May Monkeypox Virus Event on 05/24/22; and increased the activation to Level 2 on 07/18/22.

- Hours of Operation: Monday to Friday, 0800 hours to 1700 hours until further notice.

Cal OES INLAND REGION

Extreme Fire Danger and Extreme Drought Conditions, Proclamation, Sierra County

- On 07/21/22, a proclamation was received from Sierra County due to extreme fire danger and extreme drought conditions. The county is requesting for the Governor to confirm a State of Emergency.

Cal OES COASTAL REGION

- Nothing significant to report.

Cal OES SOUTHERN REGION

Heat Plan Activation, San Diego County

- On 07/21/22 at 1100 hours, San Diego County will activate its Heat Plan at Level 2.

Cal OES
GOVERNOR'S OFFICE
OF EMERGENCY SERVICES

COVID-19 SUMMARY

Coronavirus Disease 2019 (COVID-19)

On 03/02/20 at 0700 hours, the Cal OES State Operations Center (SOC) activated in support of the California Department of Public Health (CDPH) Medical Health Coordination Center's (MHCC) statewide response to COVID-19. Cal OES will continue to provide resource coordination for the COVID-19 event, as well as situation status reporting and advance planning across multiple areas.

SMARTER Plan

On 02/17/22, Governor Newsom unveiled the "California SMARTER Plan: The Next Phase of California's COVID-19 Response". The plan emphasizes continued readiness, awareness and flexibility and helps ensure California can maintain its focus on communities that continue to be disproportionately impacted and stay prepared to swiftly and effectively respond to emerging COVID-19 variants and changing conditions.

CDPH Statewide Travel Advisory

- For more information: CDC Travel Guidelines

Confirmed California COVID-19 Cases - Per California Department of Public Health Tracking COVID-19 as of 07/20/22 at 1630 hours:

- 9,752,509 total confirmed cases.
    - 133,111 Delta
- 92,292 total deaths.
    - 237 Delta
- Please see the most recent "Situation Report - COVID-19" attachment for additional details.

Cal OES
GOVERNOR'S OFFICE
OF EMERGENCY SERVICES

PUBLIC SAFETY POWER SHUTOFF (PSPS) SUMMARY

PSPS Status			
PG&E	SCE	SDG&E	Liberty Utilities
Normal Operations	Re-energization Initiated	Normal Operations	Normal Operations

Pacific Gas and Electric (PG&E)
- Nothing significant to report.

Pacific Gas and Electric (PG&E)
- Nothing significant to report.

Southern California Edison (SCE)
SCE has notified Cal OES that it has begun a Public Safety Power Shutoff (PSPS) event. Below is an update on the current status of the event. SCE PSPS Event 07/22/22, Submission #5, PSPS Stage(s): Re-energization Initiated
- Weather Event: 07/22/22 @ 0700 to 07/23/22 @ 0900 hours
- Customers Potentially Impacted: 79
- Medical Baseline Customers Potentially Impacted: 0
- Potentially Impacted County(s): Kern,Los_Angeles
- Customers Currently De-energized: 134
- Medical Baseline Customers Currently De-energized: 3
- County(s) Currently Impacted by De-energization: Kern,Los_Angeles
- Highest Number of Customers De-energized as of this Notification: 213
- Current Number of Customers with Power Restored: 79
- Current Number of Medical Baseline Customers with Power Restored: 0

San Diego Gas and Electric (SDG&E)
- Nothing significant to report.

Liberty Utilities
- Nothing significant to report.

PacificCorp
- Nothing significant to report.

Cal OES
GOVERNOR'S OFFICE OF EMERGENCY SERVICES

MAJOR ROAD / HIGHWAY / BRIDGE CLOSURES

Lifeline Route Closures		
Northern California	**Central California**	**Southern California**
No Lifeline Route Closures	**No Lifeline Route Closures**	**No Lifeline Route Closures**

Lifeline Routes:
- There are no Lifeline Route Closures.

Non-Lifeline Routes:
- Click here for a list of current road closures.

Wildfire Closures:
- See Fire Activity slides

Emergency Operations Center Activations:
- There are no Emergency Operations Centers activated.

Interactive Travel Forecast Map Based on Weather Conditions Provided by National Weather Service (Prototype)
- http://www.wrh.noaa.gov/wrh/travel/?wfo=mtr

Click on the Caltrans Logo to check current Hwy. conditions.
You can also call 1-800-427-7623 for current Hwy. conditions.

FIRE ACTIVITY

Cal OES Fire Preparedness Levels		
National	**Northern California**	**Southern California**
Preparedness Level 3	**Preparedness Level 2**	**Preparedness Level 2**
	Multi-Agency Coordination System MACS Mode: 2	**Multi-Agency Coordination System MACS Mode: 2**

Note: The National and Regional Preparedness Levels are maintained by the National Multi-Agency Coordination (MAC) Group and are separate from Cal OES activation levels.

Pre-Position Resources

- No Prepositioned Resources

EMAC

- 2357-RSA-11375 (New Mexico, Response & Recovery)
    - 2 Cal OES staff deployed to New Mexico on 07/06/22 to support ongoing wildfires within the state.
    - Scheduled to demobilize on 07/30/22

Mission Tasking

- **2020-FIRE-20323:** Joint Task Force Rattlesnake consisting of 330 CNG service members to backfill federal, state, and local first responders committed to COVID-19 emergency response operations.

- **2022-Fire-80239:** CNA Type 1 Medevac Helicopter – CA-CDF-000341 (A1)

Cal OES
GOVERNOR'S OFFICE OF EMERGENCY SERVICES

FIRE ACTIVITY

Cal OES INLAND REGION

Washburn, Vegetation Fire, Mariposa County (Update)

Location: Hwy. 41 x Mariposa Grove Rd., Fish Camp
Jurisdiction: Federal DPA, FRA, Yosemite National Park
Per Cal OES Duty Officers and ICS-209 as of 07/22/22 at 1817 hours:

- 4,856 acres, brush and timber, 79% contained
- Active fire behavior with flanking, backing and creeping
- Road, trail and campgrounds closures in the area
- Decrease in acreage due to more accurate mapping
- CAIMT 15 will transition command on 07/22/22 at 1900 hours.
- CAIIMT 13 in command

Deployments

- 1 Cal OES Fire and Rescue Branch Assistant Chief assigned.
- 5 Cal OES PSC Technicians assigned.

Missions

- 2022-YNP-000038, S-198 and S-199 (Washburn Fire): 1 Cache Sonim Phones (10 phones) and 10 Nighthawk Firstnet Hotspots provided to COML. Region V COMC monitoring.

Oak, Vegetation Fire, Mariposa County, Update

"Intel – for internal use only. Numbers subject to change."
Location: Hwy 140 x Carstens Rd, Midpines
Jurisdiction: State/Federal DPA, SRA/FRA, Madera-Mariposa-Merced Unit, Sierra National Forest
Start date and time: 07/22/22 at 1504 hours
Per Cal OES Duty Officers and ICS-209 as of 07/23/22 at 1000 hours

- 6,555 acres grass, brush and timber, 0% contained
- Threat to structures and powerlines
- Evacuation orders issued
- Short and long range spotting observed
- Increase in fire behavior with spotting observed
- Significant augmentation of air and ground resources
- VLAT assigned
- **Acreage provided by sensor aircraft**
- Unified Command CAL FIRE and USFS
- CAL FIRE IMT 5 has been activated

Please see attached Oak Fire Situation Report #1 PDF

Cal OES
GOVERNOR'S OFFICE OF EMERGENCY SERVICES

FIRE ACTIVITY

Cal OES COASTAL REGION

- Nothing significant to report.

Cal OES SOUTHERN REGION

- Nothing significant to report.

Cal OES
GOVERNOR'S OFFICE
OF EMERGENCY SERVICES

Cal OES LAW ENFORCEMENT MISSIONS

Cal OES Law Enforcement Missions

2022-LAW-80462, 7/23/22 @ 0610 hours: The IERCC contacted CalOES Law Branch regarding an InReach activation in Tulare County, 36.712993, -118.371978 (Sequoia National Park). The device user indicated that there was an injured hiker that had hurt is knee while trying to get to "Onion Valley". The National Park Service was advised and coordinating response efforts. **Mission On-Going**.

2022-LAW-80458, 7/23/22 @ 0430 hours: The IERCC contacted CalOES Law Branch regarding an InReach activation in Tulare County, 36.643438 -118.387470, near the Tynadall Creek Ranger Station in Sequoia National Park. The National Parks Service (NPS) was contacted and provided mission details. No messaging from the device had been received, just an SOS. **Mission On-Going**.

2022-LAW-80452, 7/22/22 @ 1712 hours: The IERCC contacted CalOES Law Branch regarding an InReach activation in Inyo County, Latitude:37.184267 / Longitude: -118.621233, near Lake Sabrine. There were no messages received, just an SOS activation. Inyo Sheriff was advised. At 1740 hours IERCC re-contacted the LDO and confirmed both InReach Activations in this area were related. 2022- LAW-80448 are related. **Mission Ongoing**.

2022-LAW-80448, 7/22/22 @ 1716 hours: The IERCC contacted CalOES Law Branch regarding an InReach activation in Inyo County, 37.197197 / Longitude: -118.618805, near Lake Sabrine. The user indicated via the device's messaging system that they were at a trailhead with a female that had broken her ankle and needed rescue. Inyo Sheriff was advised. At 1740 hours IERCC re-contacted the LDO and confirmed both InReach Activations in this area were related. 2022- LAW-80452 are related. **Mission On-Going**.

2022-LAW-80438, 7/22/22 @ 1416 hours: The IERCC contacted CalOES Law Branch regarding an InReach activation in Inyo County, Latitude: 36.567339 / Longitude: -118.267608. The device user indicated a solo hiker at this location who is severely dehydrated and has been vomiting for several days now. LDO contacted Inyo County and confirmed mission details. At 1745 hours Inyo Sheriff Advised that the subject had been extracted and was enroute to the hospital via ambulance. **Mission Closed**.

2022-LAW-80377: Humboldt County Sheriff's Office requested (2) SHRD k9's for LE sensitive investigation on 8/11/2022. Woof and CARDA have accepted the mission and will respond on the 11th to an undisclosed location in Humboldt County. **Mission On-Going**

2022-LAW-80391: 7/21/2022 @ The San Diego County Sheriff's Office contacted CalOES Law Branch for assistance in locating an elderly male subject approximately 76 years of age who had Parkinson disease and not returned home from a walk. He was last seen on Monday at approximately 1700 hours. San Diego has been searching for days without success. San Diego requested SAR Mutual Aid on Saturday, 7/22/2022 @ 0800 Hours. (30) Type 1 or 2 searchers, (4) Area K9's and (4) HRD K9's was requested. All assets were to report to the ICP located at 2960 La Posada Way, Julian Ca. The LDO contacted the following agencies for support: Orange County Sheriff's Office (**16 Ground Searchers, 1 HRD**), Riverside Sheriff's Office (**3 Ground Searcher, 1 Area K9**) and San Bernardino Sheriff's Office (**13 Ground Searchers, 4 HRD**). CARDA (**2 HRD, 1 Area K9**) and WOOF (**1 HRD K9**). Los Angeles County Sheriff also agreed to support with ground searchers but the request for (30) had already been filled. **Mission On-Going**.

Cal OES LAW ENFORCEMENT MISSIONS

Cal OES Law Enforcement Missions

2022-LAW-80395, 7/21/2022 @ 1400 hours: Yolo County Sheriff's Office requested assistance near Stan's Marina in Clarksburg (31070 S. River Road) for a missing person in or around the Sacramento River. A 74-year-old male subject's vehicle had been located after having been missing since 7/18. The subject's family reported he was depressed and despondent. Yolo County requested multiple K9's to help search the dense brush surrounding the river shorelines. CARDA accepted the mission and delivered (2) Area K9's and (1) Trailing K9. **Update:** 7/21/22 @ 2200 Hours Yolo Sheriff's Office advised that the subject had not been located and all K9 assets were released. An additional request of (1) Water HRD and (2) HRD K9's was requested for 0700 hours on the following day (7/22). CARDA accepted the request and agreed to provide (2) HRD's, and WOOF agreed to send the (1) Water HRD K9. **Update 7/22 @ 1000 Hrs:** Yolo Sheriff's Office advised that the subject was located deceased in the river. All assets were released. **Mission Closed.**

2022-LAW-80403, 7/21/2022 @ 1445 hours: The Mendocino County Sheriff's Office contacted the CalOES Law Branch for assistance in locating an elderly male subject, 74 years old, who was last seen at his residence (Fort Bragg, CA) on 7/20/2022. Mendocino Sheriff's Office requested (25) Type 2 searchers, (2) Area K9's and (1) Trailing K9 for a search on 7/22/22. The following accepted and agreed to send the following: Marin Sheriff's Office (17), Napa Sheriff's Office (4), Sonoma Sheriff's Office (6), CalESAR (5), for a total of (30) Ground Searchers. CARDA is sending (2) Area dogs with (2) accompanying ground searchers. Trailing K9's has yet to be located. **Update 7/22/@ 1900 hrs:** Mendocino Sheriff's Office advised that they would be searching again tomorrow and supported by Marin (7), Napa (6), Sonoma (4) and CalESAR (9). No continued requests for K9's needed. **Mission On-Going**.

2022-LAW-80427, 7/21/2022 @ 2020 hours: Shasta County Sheriff's Office contacted CalOES Law Branch regarding an out of county LEMA request on behalf of Redding Police Department (RPD). RPD requested assistance from Tehama County Sheriff's Office for the use of their armored vehicle, "Bearcat". RPD was involved in an incident with an armed and barricaded suspect at 2171 Market Street, Redding. Tehama accepted the mission and deployed with the Bearcat and driver only. No additional teams were requested. **Update**: 7/21 @ 1145 Hrs., Shasta County advised that the suspect was taken into custody and Tehama County was released. **Mission Closed**.

2022-LAW-80357, 7/20/2022, @ 1434 hours: IERCC advising of an InReach SOS activation at GPS Coordinates 36.479180 -118.406117 plotting along the High Sierra trail within Sequoia-Kings(SEKI) NPS. IERCC has received texts from the registered owner (R/O) saying there are two in his hiking party, and they believe both have come down with Covid. They are having trouble breathing and unable to carry on their trek. SEKI NPS dispatch has been contacted and the activation relayed to them. SEKI NPS is working on a SAR response. **Update:** At 1751 hours, SEKI NPS advising they have Rangers hiking out to the R/O's location with a 5–6-hour eta and the R/O had been notified of the response. At 2123 hours, SEKI NPS advising Rangers are with the R/O at the given location and are stable. They are going to bivouac overnight with them and reassess in the morning if the R/O is able to hike out or be airlifted out. **Update 7/21/22 @ 1400 Hours:** SEKI advised Rangers were out with the individuals and monitoring their status until they were able to hike out; presumably 7/22 in the early AM. **Update 7/22/22 @ 1030 hours**: SEKI Rangers will continue to keep mission open and monitor albeit the subject signed a treat and release form. IERCC also continuing to keep mission open until tomorrow while the subject hikes out. **Mission On-Going.**

2022-LAW-80307, 07/19/22, About 1554 hours: CSWC received a request from Tulare County Sheriff's Office to provide two SHRD canine teams for assistance with a homicide investigation in Tulare County. The teams were requested for 07/25/22. LDO contacted Tulare County Sheriff's Office and advised them AC Fowler would be in contact to handle the request. **Mission Ongoing.**

Cal OES MISSION TASKINGS

Cal OES Missions

- Nothing significant to report.

Cal OES

GOVERNOR'S OFFICE
OF EMERGENCY SERVICES

Mission:
We protect lives and property, build capabilities, and support our communities for a resilient California.

We achieve our mission by serving the public through effective collaboration in preparing for, protecting against, responding to, recovering from, and mitigating the impacts of all hazards and threats.

Cal OES
GOVERNOR'S OFFICE
OF EMERGENCY SERVICES