(Unclassified // FOUO)
Cal OES Internal Statewide Incident Briefing
2000 hours, February 22, 2020

CHP at the 2020 Chinese New Year Parade.

Photo Credit: CHP - San Francisco / Facebook

Cal OES
GOVERNOR'S OFFICE
OF EMERGENCY SERVICES

Duty Officer	
EDO	Grady Joseph Eric Lamoureux (Shadow)
CSWC Watch Officer	Chris Valenzano (Day) Justin Christiansen (Night)
STAC Duty Officer	STAC@caloes.ca.gov 916-275-4069
FDC	Dave Franklin Jack Fry (Shadow)
LDO	Tom Anzelmo
IDO	Kim Nielsen
CDO	Memoree McIntire Edwin Warford (Shadow)
SDO	Yolande Love-Delaney
PIO	Brian Ferguson
TDO	Ben Green
ITDO	Christian Gonzalez
EQTP	Sharon Blankenheim
Tribal Liaison POC	Denise Shemenski
Access and Functional Needs POC	Vance Taylor

National Terrorism Advisory System

NTAS
NATIONAL TERRORISM ADVISORY SYSTEM
BULLETIN

Unclassified // FOUO
72 Hour STAC Report

- Next report 02/24/20

Cal OES
GOVERNOR'S OFFICE OF EMERGENCY SERVICES

SITUATION SUMMARY

Cal OES Activation Status			
State Operations Center	Inland Regional EOC	Coastal Regional EOC	Southern Regional EOC
Normal Operations	Normal Operations	Normal Operations	Normal Operations

2019 Novel Coronavirus – Confirmed Cases in California

The Centers for Disease Control and Prevention (CDC) is closely monitoring and responding to an outbreak caused by 2019 Novel Coronavirus (COVID-19) in Wuhan, Hubei Province, China.

- On 01/30/20, the World Health Organization (WHO) declared a Public Health Emergency of International Concern (PHEIC) over the global outbreak of COVID-19.
- On 01/30/20, the U.S. Department of State has issued a Level 4 Travel Advisory (Do Not Travel) for all of China. This is the highest travel advisory level.
- On 01/31/20, the United States Secretary of the Department of Health and Human Services signed a declaration order for a Public Health Emergency in response to the COVID-19. Per the order, Americans returning from Hubei Province, China, will be subject to a 14-day quarantine upon returning. Other Americans returning from other sections of China will be subject to screening for 14 days.
- On 01/31/20, President Trump signed a Presidential Proclamation temporarily suspending entry into the U.S. of foreign nationals that pose a risk of transmitting COVID-19. Foreign nationals other than immediate family of U.S. citizens and permanent residents who have traveled in China within the last 14 days will be denied entry into the U.S. at this time.
- On 02/08/20, CDC reported the first U.S. citizen death in Wuhan, China.
- WHO has officially named the 2019-nCoV virus and associated disease as follows:
    - Virus – SARS-CoV-2
    - Disease – COVID-19
- The California Department of Public Health (CDPH) has confirmed 1 individual in Humboldt County, 1 individual in Los Angeles County, 1 individual in Orange County, 1 individual in Sacramento County, 2 individuals in San Benito County, 2 individuals in Santa Clara County have tested positive for SARS-CoV-2. 13 additional confirmed case have been reported amongst the individuals arriving on repatriation flights at Travis AFB, MCAS Miramar, and March ARB. The total number of cases, including those from the repatriation flights, is now at 21.
- WHO Dashboard, 02/22/20, 1852 hours: 77,923 confirmed cases of 2019-nCoV in 29 countries with 2,361 confirmed deaths reported worldwide.

Activations

- California Department of Public Health (CDPH) Medical and Health Coordination Center (MHCC) is activated at Level 2
    - A Shift: 0800 – 1700 hours
    - B Shift: Duty Officer status
- CDPH Richmond Campus Coordination Center is activated at a Level 2
    - A Shift: 0800 – 1700 hours
    - B Shift: Duty Officer status

Cal OES
GOVERNOR'S OFFICE OF EMERGENCY SERVICES

SITUATION SUMMARY

2019 Novel Coronavirus – Confirmed Cases in California (Continued)

Activations (Continued)

- Alameda County Public Health DOC is virtually activated
  - A Shift: 0800 – 1700 hours
  - B Shift: Virtual
- Humboldt County Public Health DOC is activated
  - A Shift: 0800 – 1700 hours
  - B Shift: Virtual
- Los Angeles County Public Health DOC is virtually activated at Level 2
  - A Shift: 0700 – 1730 hours
  - B Shift: Virtual
- Napa County EOC is virtually activated at Level 3 (lowest)
- Napa County Public Health DOC is virtually activated at Level 3 (lowest)
- Riverside County Medical Health DOC is activated at Level 3 (lowest)
  - A Shift: 0730 – 1700 hours
  - B Shift: Duty Officer status
- San Benito County Public Health Services DOC is activated at a Level 3 (lowest)
  - A Shift: 0800 – 1700 hours
  - B Shift: Duty Officer status
- San Diego County Public Health DOC is activated at a Level 2
  - A Shift: 0800 – 1700 hours
  - B Shift: Duty Officer status
- San Francisco County/City EOC is still currently staffed/activated at Level 3 (lowest)
  - A Shift: 0600 – 2230 hours
  - B Shift: Duty Officer status
- San Francisco DPH DOC is activated
  - A Shift: 0800 – 1700 hours
  - B Shift: Duty Officer status
- San Mateo County Public Health DOC is virtually activated with 24/7 Duty Officer coverage.
- Santa Clara County DOC / Medical Health Joint Operations Center are fully activated Level 1 (highest)
  - A Shift: 0800 – 1700 hours, Monday - Friday
  - B Shift: Duty Officer status

Deployments

- 1 Cal OES Inland Region Emergency Services Coordinators (ESC) deployed to the CDPH Medical and Health Coordination Center.

Cal OES
GOVERNOR'S OFFICE OF EMERGENCY SERVICES

SITUATION SUMMARY

2019 Novel Coronavirus – Confirmed Cases in California (Continued)

Proclamation

Santa Clara County

- On 02/04/20, Proclamations of a Local Emergency and a Local Health Emergency were received from Santa Clara County requesting a Gubernatorial Proclamation, a Federal Declaration, and disaster funding assistance through the California Disaster Assistance Act (CDAA), Federal Individual Assistance Act (FIAA), and U.S. Small Business Administration (US SBA).
- On 02/13/20, a letter was received from Santa Clara County withdrawing their request for CDAA & US SBA Disaster Declaration funding.
- On 02/19/20, a signed Ratification document was received from Santa Clara County for the novel Coronavirus Proclamation.

San Diego County

- On 02/15/20, a Proclamation was received from San Diego County requesting a Gubernatorial Proclamation, disaster funding assistance through the California Disaster Assistance Act (CDAA), and access to federal disaster funds.
- On 02/19/20 a Proclamation of a Local Emergency and Declaration of a Local Health Emergency were received from San Diego County.

Cal OES Missions

- See Mission Tasking Slide

Emergency Management Assistance Compact (EMAC), Puerto Rico Earthquake

On 01/07/20 at 0324 hours, a M6.4 earthquake occurred approximately 8.4 miles west-southwest of Ponce, Puerto Rico at a depth of 6 miles. The State Of California has deployed a total of 21 personnel from multiple agencies to Puerto Rico to assist with response and recovery efforts.

Deployments:

- 12 Cal OES personnel
- 1 California Highway Patrol (CHP) individual
- 1 California Department of Public Health individual
- 1 California Geological Survey individual

Cal OES Missions:

2019-LAW-8755

- 1 California Military Department service member and associate equipment deployed to Puerto Rico to provide Friendly Forces Tracking and Shared Situational Awareness support for Cal OES Earthquake response operations.

Cal OES
GOVERNOR'S OFFICE OF EMERGENCY SERVICES

SITUATION SUMMARY

Cal OES INLAND REGION

- Nothing significant to report.

Cal OES COASTAL REGION

- Nothing significant to report.

Cal OES SOUTHERN REGION

2020 Hepatitis A Outbreak, San Bernardino County

On 02/14/20 at 1545 hours, the CSWC received notification from the California Department of Public Health (CDPH) Emergency Preparedness Office (EPO) Duty Officer about a Hepatitis A (HEP-A) outbreak in San Bernardino County. Per the local health jurisdiction, 44 Hepatitis A Virus (HAV) cases were reported between 01/01/19 and 02/13/20, compared to just 3 HAV cases reported in all of 2018. 2 suspected HAV cases remain under investigation.

- Incident Date/Time: 02/13/20 at 1300 hours.
- Incident Type: Disease Outbreak
- Current Operational Area Medical & Health System Condition: Yellow – Under Control / No Assistance Needed
- Current priorities include monitoring the outbreak, conducting enhanced surveillance, providing epidemiological support to the outbreak response, increased promotion of health education activities amongst stakeholders serving at-risk populations, facilitating vaccination of at-risk populations, and promoting better sanitation in target zip codes.
- Communicable Disease Section (CDS), Environmental Health Services (EHS), and Laboratory (Lab) have been briefed on the situation.
- CDS, EHS and Lab are ready to activate to distribute HAV vaccines and provide education (pending status update from the planning team).

2020 Hepatitis A Outbreak, San Bernardino County

Activations

San Bernardino County Public Health Services DOC is activated at Level 3 (lowest)

- A Shift: 0800 – 1700 hours, Monday – Friday
- B Shift: Duty Officer status

Cal OES
GOVERNOR'S OFFICE OF EMERGENCY SERVICES

FIRE ACTIVITY

Cal OES Fire Preparedness Levels		
National	**Northern California**	**Southern California**
Preparedness Level 1	**Preparedness Level 1**	**Preparedness Level 1**
	Multi-Agency Coordination System MACS Mode: 2	**Multi-Agency Coordination System MACS Mode: 2**

Please note: The National and Regional Preparedness Levels are maintained by the National Multi-Agency Coordination (MAC) Group and are separate from Cal OES activation levels.

Cal OES Fire Missions

2019-FIRE-402

- Personnel assigned to fuel reduction efforts in Cal Fire Units: Shasta/Trinity, Nevada/Yuba/Placer, San Benito/Monterey, and Fresno/Kings (1 Crew in each unit with the exception of 2 crews in the Fresno/Kings Unit)
    - Five (5) 20-person Hand Crews each and all necessary personnel, support, transportation and materials
    - 65 additional soldiers to be trained and ready to backfill

Cal OES
GOVERNOR'S OFFICE OF EMERGENCY SERVICES

MAJOR ROAD / HIGHWAY / BRIDGE CLOSURES

Major Road Closures		
Northern California	**Central California**	**Southern California**
No Lifeline Route Closures	**No Lifeline Route Closures**	**No Lifeline Route Closures**

Lifeline Routes:
- There are no lifeline route closures.

Non-Lifeline Routes:
- Click here for a list of current road closures.

Wildfire Closures:
- There are no wildfire closures.

Emergency Center Activations:
- There are no emergency center activations.

Interactive Travel Forecast Map Based on Weather Conditions Provided by National Weather Service (Prototype)
- http://www.wrh.noaa.gov/wrh/travel/?wfo=mtr

Click on the Caltrans Logo to check current Hwy. conditions.
You can also call 1-800-427-7623 for current Hwy. conditions.

CALIFORNIA 911 SYSTEM

CA 911 Outages		
Northern California	**Central California**	**Southern California**
No 911 Outages	**No 911 Outages**	**No 911 Outages**

9-1-1 Outages/Remote/Community Isolations

- None reported.

Service Interruptions

- None reported.

Cal OES
GOVERNOR'S OFFICE
OF EMERGENCY SERVICES

WEATHER OF CONCERN

NORTHERN CALIFORNIA

- No significant weather of concern.

SOUTHERN CALIFORNIA

- No significant weather of concern.

Weather Advisories, Watches, and Warnings currently active in California:

- http://www.wrh.noaa.gov/hazardSummary/?state=ca

Active Weather Warnings, Watches and Advisories by County:

- http://www.wrh.noaa.gov/hazardSummary/?state=ca&bycounty=1

WEATHER KEY POINTS
02/22/20 - 02/28/20

Saturday

- Valley rain and high elevation snow across parts of southern California. An isolated thunderstorm is possible with locally heavy rain but no significant debris flow impacts are expected. Minor travel impacts can be expected over the mountains.
- Gusty winds across the San Diego County Deserts in southern California will cause minor travel impacts.

Sunday

- Light valley rain and mountain snow along the far northern California coast with no significant impacts.

Monday-Friday

- Dry and warm conditions across the state with no significant impacts.

CALIFORNIA WEATHER IMPACTS
02/22/20 - 02/28/20

Hazards / Day	SAT	SUN	MON	TUE	WED	THU	FRI
Non-Thunderstorm Damaging Winds	S CA						
Snow	S CA						
Coastal Flooding							
River Flooding							
Thunderstorms (Wind / Hail / Tornadoes)	S CA						
Fire Weather (Low Humidity / Wind / Dry Thunderstorms)							
Heat Risk							
Heavy Rain / Flash Flooding / Debris Flow							
Cold							

No Impacts | Minimal Impacts | Moderate Impacts | Severe Impacts

PRECIPITATION FORECAST
02/22/20 - 02/24/20

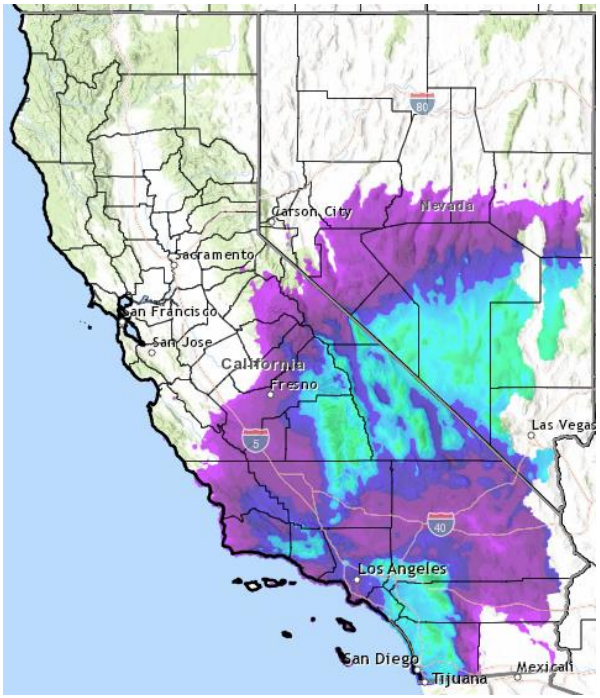

Saturday

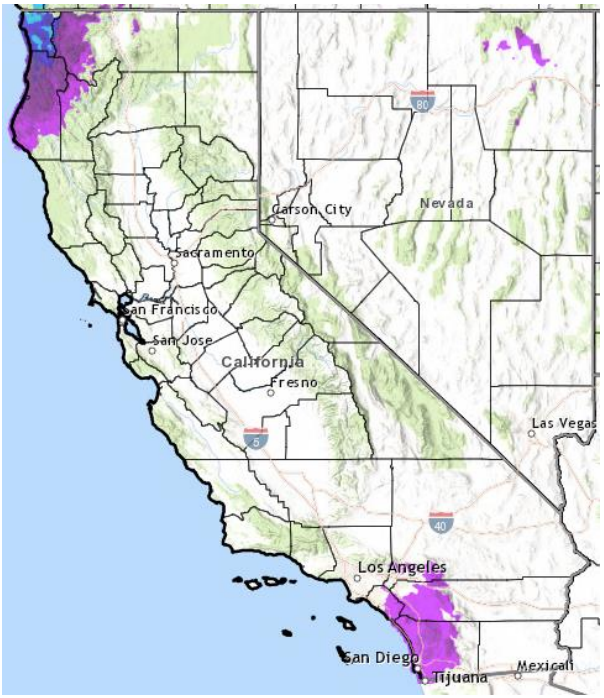

Sunday

Monday



WEATHER OUTLOOK
02/27/20 - 03/06/20

6-10 Day Outlook (February 27 – March 2)

Temperatures

- Above normal temperatures strongly favored statewide

Precipitation

- Below normal precipitation strongly favored statewide

8-14 Day Outlook (February 29 – March 6)

Temperatures

- Below normal temperatures favored statewide

Precipitation

- Below normal precipitation favored statewide

WEATHER MAP

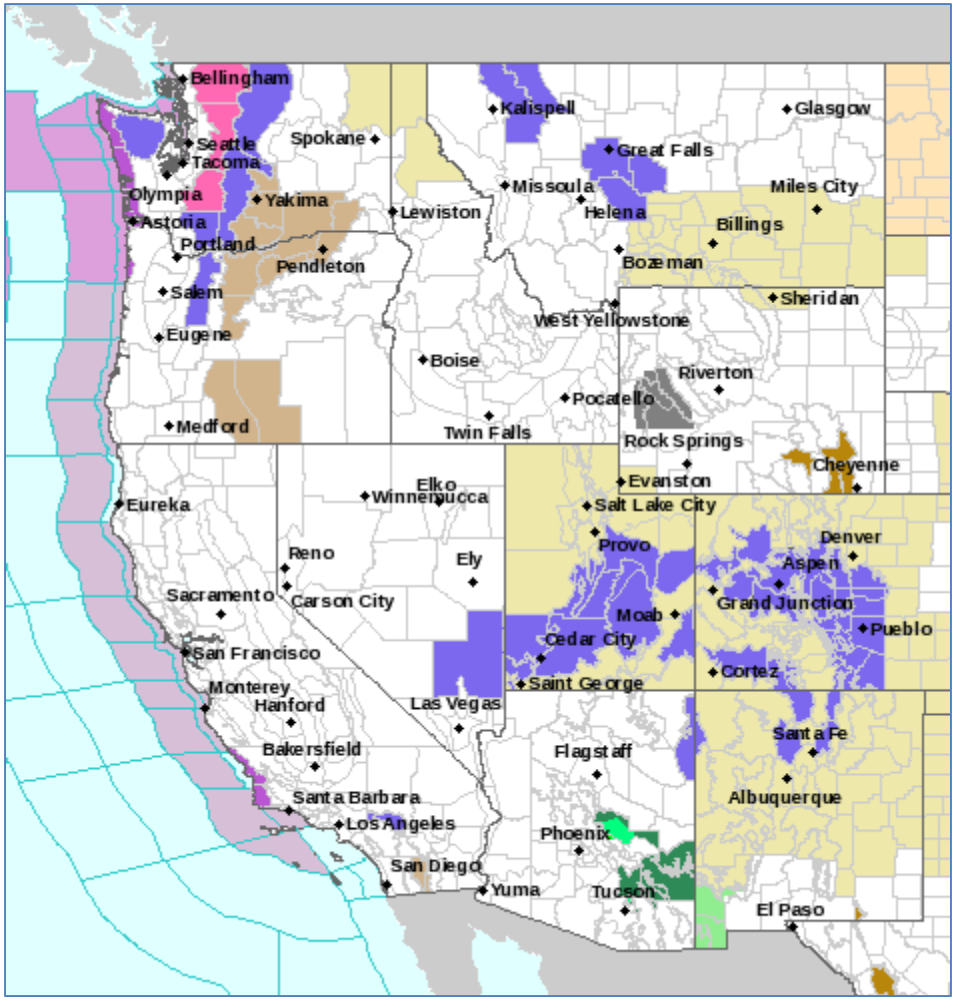

- Winter Storm Warning
- Flood Warning
- Flash Flood Watch
- Gale Warning
- Winter Weather Advisory
- Flood Advisory
- High Surf Advisory
- Small Craft Advisory
- Wind Advisory
- Gale Watch
- High Wind Watch
- Special Weather Statement
- Air Quality Alert
- Hazardous Weather Outlook
- Hydrologic Outlook

Cal OES
GOVERNOR'S OFFICE OF EMERGENCY SERVICES

Cal OES LAW ENFORCEMENT MISSIONS

Cal OES Law Missions

2020-LAW-9138, 02/20/20, 1618 hours: LDO was contacted by Contra Costa Sheriff's SAR, requesting four HRD K9's to conduct a search for a missing person, missing since 12/11/19 from his residence in Crockett, CA. MP was known to frequent the McKuen Road area. Search is set for 02/23/20 at 0700 hours. ICP is located at John Swett High School, 1098 Pomona St, Crockett, CA. Cal OES K9 coordinator was filling the request. **MISSION ONGOING**

2020-LAW-9105, 02/20/20, 1504 hours: Fresno Sheriff SAR coordinator contacted LDO with request for AFRCC cellular forensics regarding missing person with SAR operation under way. MP and his girlfriend had been driving in the mountains between Shaver Lake and Dinkey Creek, Fresno County, CA, and got stuck in the snow afternoon of 02/19/20. MP left the vehicle at about 1900 to walk for help while his girlfriend stayed inside the vehicle. When no help had arrived to the vehicle by the next morning, the girlfriend left the vehicle to walk out and get help. The girlfriend walked, then got a ride to the town of Shaver Lake and called Fresno Sheriff to report her boyfriend missing at about 1000 hours on 02/20/20. AFRCC contacted and conducting evaluation. **Update, 02/20/20, 1718 hours:** CAP advised that they received historical data from T-Mobile, which stopped receiving information from the phone at 0032Z Feb 20 (1632 Feb 19 PST). This means the phone stopped talking with the network two and a half hours before the objective departed on foot from his vehicle. CAP is currently monitoring the phone in case it reconnects to the network for the next 24 hours. Per Fresno SO, they will continue the search throughout the night. **Update, 02/21/2020, 0906 hours:** Fresno Sheriff incident SAR team lead advised additional investigative clues and leads were developed overnight. Request for extension of CAP cellular forensic support made and passed to AFRCC. Cal OES Law Enforcement Branch (LEB) facilitated K9 resources (2 area search dogs) via the Cal OES K9 coordinator and they are scheduled to arrive at 0800 hours on 02/22/20. The Cal OES Telecommunications branch has been tasked with delivering MIGU-5 for communication enhancements at 0900 hours. MIGU-5 & MAR-5 & MAR-4 CRU are supporting the search efforts. A LEB Assistant Chief has taken lead from LDO for the Cal OES LEB mission resource coordination. **MISSION ONGOING**

Cal OES
GOVERNOR'S OFFICE
OF EMERGENCY SERVICES

Cal OES LAW ENFORCEMENT MISSIONS

Cal OES Law Missions (continued)

2020-LAW-9045, 02/16/20, 1806 hours: Marin County Sheriff's Office (MCSO) is requesting 60 Type-2 ground searchers, 2 SAR Trailing K9, 6 SAR Area K9, along with Cal OES LE Region-2 MIGU to assist in searching for an elderly couple last seen in the Inverness area on 02/14/20. All requested resources are to meet at the ICP on 02/17/20 for a 0800 hours briefing. Cal OES Law Enforcement Branch (LEB) coordinating a response. **Update, 02/16/20, 1955 hours:** Cal OES Telecommunications Duty Officer (TDO) advising a communication team from San Mateo County Sheriff's Office accepted the mission and is deploying with Cal OES LE Region-2 MIGU to the ICP. **Update, 02/16/20, 2156 hours:** Alameda, Contra Costa, Napa, San Mateo, and Sonoma County Sheriff's accepted the mission and deploying SAR ground searchers. MCSO's SAR K9 request was filled with 8 SAR K9 teams deploying. Cal OES LDO updated MCSO IC. **Update, 02/17/20, 1449 hours:** MCSO advising MP's have not been located with investigation continuing and are requesting additional resources for next operational period, 02/18/20. MCSO requesting 10 Type-2 ground searchers and 4 HRD K9 teams with the requested resources to meet at the ICP on 02/18/20 for 0800 hours briefing. MCSO advising all SAR Mutual Aid resources for 02/17/20 will be released at 1700 hours. Cal OES TDO was updated that MCSO would be releasing the Cal OES LE Region-2 MIGU. Cal OES LEB coordinating a response. **Update, 02/17/20, 1830 hours:** Cal OES SAR K-9 Coordinator advising 3 HRD K9 teams deploying and San Mateo County Sheriff's Office accepted the mission and deploying ground searchers. Cal OES LDO updated MCSO. **Update, 02/18/20, 1413 hours:** MCSO advising they were diverting over San Mateo County Sheriff's SAR ground searchers to assist with another search for an elderly male missing in the Marinwood area, later identified as SAR Mutual Aid mission #2020-LAW-9062. MCSO advising they were continuing the search In Inverness with the HRD K9 teams, **Update, 02/18/20, 1741 hours:** MCSO advising missing couple still not located, requesting a water certified HRD K9 to respond to the ICP for a 0730 briefing on 02/19/20. Cal OES SAR K9 Coordinator advising the request had been filled as one of the HRD K9 teams from 02/18/20 would stay over. **Update, 02/19/20, 1637 hours:** MCSO advising mission completed with no further clues. All SAR mutual aid resources have been released. MCSO advising they will no longer need any assistance and will continue their search with in-county resources only, requesting to close the mission. **Update, 02/21/20, 1000 hours:** Mission reopened. Marin SAR coordinator requested additional resources consisting of 6 HRD dogs, 2 of the 6 being water-certified, for a 0800 hours briefing on 02/22/20 at ICP in Inverness. **MISSION ONGOING.**

Cal OES
GOVERNOR'S OFFICE
OF EMERGENCY SERVICES

Cal OES MISSION TASKING

Cal OES Missions

2020-Cal OES-9093: Requesting DGS assist in the cleaning of Fairview Development Center. **Mission Ongoing**

2020-Cal OES-9082: Request DGS purchase 300,000 additional N95 masks of different models and have them delivered to CDPH. **Mission Ongoing**

2020-Cal OES-9041: Request California National Guard (CNG) provide access to US HHS to establish a quarantine location at Camp Roberts for approximately 30-50 individuals. CNG will provide facilities only. Federal government will provide all required services and medical care for any quarantined individuals. **Mission Ongoing**

2020-Cal OES 8865: Request for DGS to secure a contract for transportation services to allow movement of asymptomatic individuals from LAX or SFO to March Air Reserve Base or Travis Air Force Base. **Mission Ongoing**

2020-Cal OES-8798: Request DGS purchase 300,000 N95 masks and have them delivered to CDPH and Cal OES warehouses (half to each). **Mission Ongoing**

Cal OES

GOVERNOR'S OFFICE
OF EMERGENCY SERVICES

Mission:
We protect lives and property, build capabilities, and support our communities for a resilient California.

We achieve our mission by serving the public through effective collaboration in preparing for, protecting against, responding to, recovering from, and mitigating the impacts of all hazards and threats.