CSWC Operational Period Summary
0600 September 3 2014 to 1800 September 3 2014

Happy Camp Complex, Siskiyou County
Photo Credit: Inciweb

Cal OES
GOVERNOR'S OFFICE
OF EMERGENCY SERVICES

SITUATION SUMMARY

September Significant Wildland Fire Potential Outlook

NORTHERN CALIFORNIA

- Dry fuels combined with record drought levels will keep much of the region at very critical fire potential levels.
- Fuels across the Modoc Plateau down into the Sierra have been drying more gradually, but could approach marginally critical levels by mid September with 1 or 2 Offshore/Foehn wind events.
- These factors are expected to produce above normal large fire potential across much of the Coastal Range eastward into the Western Sierra.
- The Predictive Monthly Outlook can be accessed HERE
- The Predictive Seasonal Outlook can be accessed HERE

Highlights for September

- *Above Normal Temperatures*
  (3 to 6 Deg Above Normal)
- *Below Normal Precipitation*
  (30% - 60% of Normal)
- *Above Normal Large Fire Potential*
  Coastal Mountains to Western Sierra

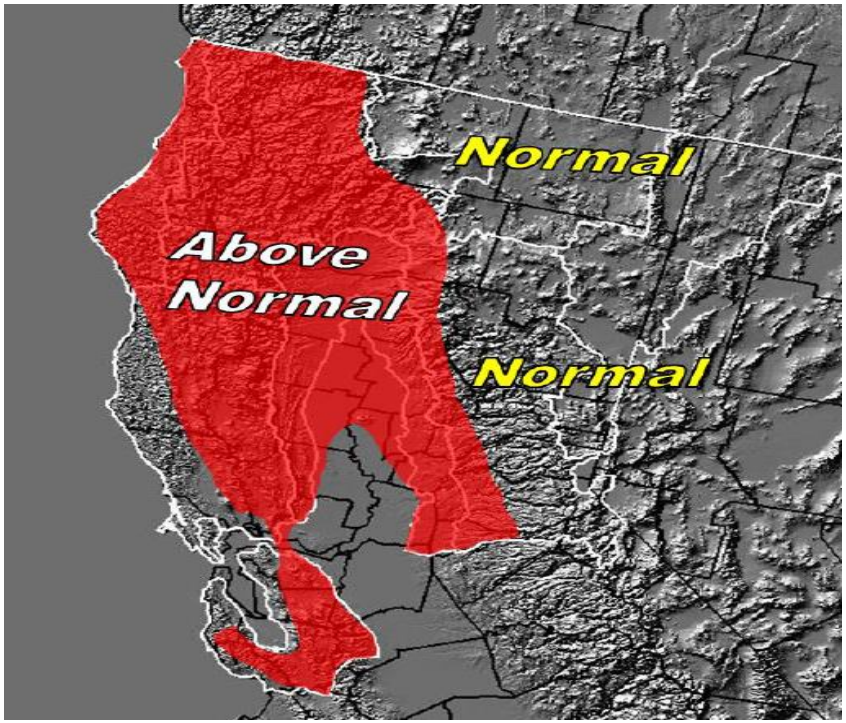

Cal OES
GOVERNOR'S OFFICE OF EMERGENCY SERVICES

SITUATION SUMMARY

September Significant Wildland Fire Potential Outlook

SOUTHERN CALIFORNIA

- Although there have been numerous wet thunderstorms across the region, much of the rainfall ran off instead of penetrating the subsoil in an efficient manner.
- Aerial reconnaissance as well as ground surveys indicates there is an increasing dead fuel component to mature stands of brush and shrubs. Higher elevations have seen some die off of evergreen vegetation as a result of the drought.
- The extremely dry conditions along with the possibility of drier and warmer weather than average this fall may result in a continued elevated level of resource demand for several more months.
- Fires will be very active during windy periods with high rates of spread, long range spotting, and crown runs at higher elevations.
- The Predictive Monthly Outlook can be accessed HERE

Highlights:

- *Large fire potential remaining above normal well into fall for coastal and mountain areas of Southern CA*
- *Large fire potential returning to near normal from north to south during the early fall months*
- *Below average precipitation and above normal temperatures expected through late October*
- *Seasonal rains will likely occur **after** one or two significant offshore wind events this fall.*

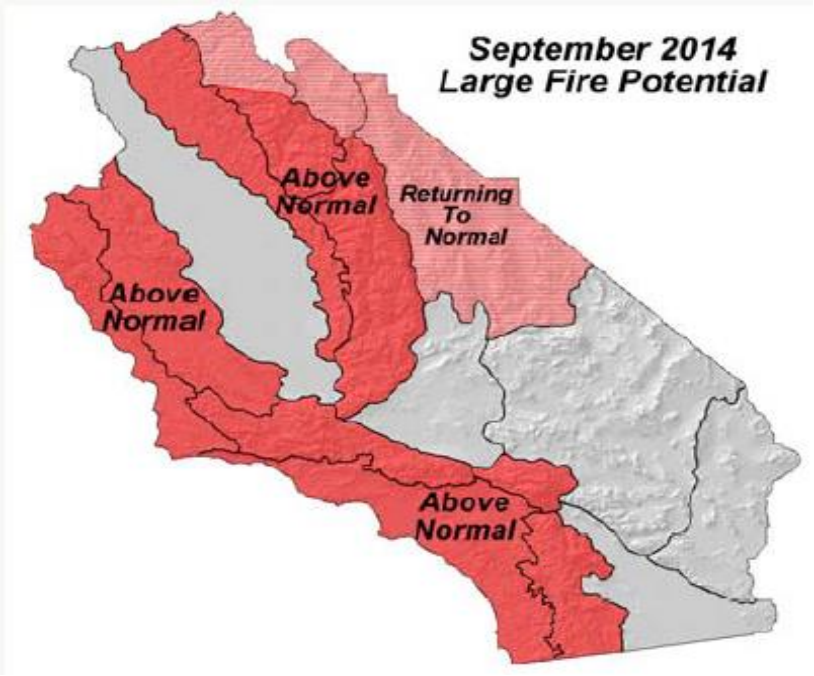

Cal OES
GOVERNOR'S OFFICE OF EMERGENCY SERVICES

SITUATION SUMMARY

Tropical Storm Norbert

Tropical Storm (at times Hurricane) Norbert will move northwest off the coast of Baja California through this weekend. This will bring a large increase of moisture over southern California by Sunday. Thunderstorms will be possible beginning early Sunday and could continue through Tuesday. The best chance of thunderstorms will be in the mountains, but there is a slight chance some thunderstorms could occur near the coast and over the coastal waters. High winds and heavy rain will be possible with some thunderstorms, especially in the mountains and deserts, and local flash flooding will be possible. There is also a chance of high surf at the coast on south-facing beaches mainly around Monday from Norbert.

Water Pressure Loss at Rady's Children Hospital, San Diego, San Diego County

On 9/3/14 at 0000 hours, a water main break occurred at Meadow Lark Drive affecting water pressure at Rady Children's Hospital and Sharp Memorial Hospitals. Local Emergency Medical Services reports that Radys Hospital is now open and local Trauma Coordinators have been notified. There are no impacts to services and facilities are under normal operations. Cal OES Southern Duty Officer is monitoring the situation. SDO reports there are no requests for State Assistance at this time.

SITUATION SUMMARY

Governor Brown Requests Presidential Major Disaster Declaration, Offers Additional South Napa Earthquake Recovery Assistance

Moving to help communities recover from the South Napa Earthquake, Governor Edmund G. Brown Jr. today requested a Presidential Major Disaster Declaration for the state and issued an Executive Order to help cut red tape and provide additional financial assistance.

A Presidential Major Disaster Declaration triggers the release of Federal funds to help communities recover and the Executive Order provides additional financial assistance to local agencies and non-profit organizations and ensures residents can replace important documents and access key services without shouldering additional costs or other burdens.

The full text of the letter and Executive Order is HERE

Magnitude 6.0 Earthquake, American Canyon, Napa County

SITUATION:

On Sunday, August 24, 2014, at 0320 Hours PST, a magnitude 6.0 earthquake struck five miles northwest of American Canyon, CA. The earthquake nucleated at a depth of 10.8km. The shaking intensity in American Canyon and Napa from the "South Napa Earthquake" was a "VII" on the Modified Mercalli Scale, suggesting very strong shaking occurred in the Napa County area. Ground shaking was felt as far south as Salinas, east to Sacramento, and north to Ukiah. The Cal OES Earthquake and Tsunami Duty Officer is in contact with the United States Geological Survey and California Geological Survey and will provide updates.

South Napa Earthquake Recovery VIP Tour

- A tour of South Napa was held 9/3/14, and is hosted by the City and County of Napa.

Access and Functional Needs

- Solano County established a casework hotline at (707-438-7059) from 1000 – 1700 hours.
- Napa County established a casework hotline at (707-257-2900) from 1000 – 1700 hours.

Cal OES
GOVERNOR'S OFFICE OF EMERGENCY SERVICES

SITUATION SUMMARY

Magnitude 6.0 Earthquake, American Canyon, Napa County Cont.

Damages
CA State Parks Office of Historic Preservation reports inspections are this week for the Sonoma State Historic Park sites: Vallejo Home, Jack London, Petaluma Adobe and Benicia Capitol.

County of Napa
- **Historic Buildings Damaged:**
  - Uptown Theater (red tagged), Napa Valley Opera House (yellow tagged), Sam Kee Laundry, Goodman Library, Napa County Courthouse, and Napa State Hospital.

City of Napa
- 129 red tagged structures; >1,000 yellow tagged structures

Sonoma County
- 44 residences with minor damages; 7 businesses with minor damages

Solano County
- Two (2) buildings sustained minor damage in Fairfield. There is no damage reported in unincorporated areas.

City of Vallejo
- 30 red tagged structures; 409 yellow tagged structures

City of American Canyon
- 1 red tagged structure; 45 yellow tagged structures

Napa Airport
- The earthquake blew out most of the windows in the Napa air traffic control tower and the facility is unusable. It could take several weeks to get new windows manufactured and installed.
- No obvious damage to the structure.
- A temporary tower was installed until the permanent tower is repaired. The controllers will use temporary towers (small cabs on the top of trailers) until fully restored in a couple of months.

Mobile Home Parks
Housing and Community Development (HCD) and Cal OES Safety Assessment Program (SAP) inspectors continue to inspect mobile home parks.
- Vallejo reports 3 additional mobile homes with damage (9/2/14).

Cal OES
GOVERNOR'S OFFICE OF EMERGENCY SERVICES

SITUATION SUMMARY

Magnitude 6.0 Earthquake, American Canyon, Napa County Cont.

Evacuations/Shelters

- American Red Cross shelter: Crosswalk Community Church, located at 2590 First Street, Napa, CA: Population: 32
- Pets can be sheltered at the Napa County Animal Shelter on Hartle Court, Napa, CA.
- American Red Cross shelter: Florence Douglas Senior Center, located at 333 Amador Street, Vallejo, CA: Population: 4

Health and Medical

- St. Helena Hospital turbidity of sources was investigated and found to be minimal. The main turbidity problems are associated with their storage tanks. Contacts have been provided to the water system for tank cleaners. Additional bacteriological samples were collected by staff. There are no notices in place at this time; however, the situation continues to be monitored.
- The Office of Statewide Health Planning and Development (OSHPD) completed inspection of buildings at Napa State Hospital and the Sonoma Developmental Center.
- Per the Department of Social Services, the following CCL Adult and Senior Care Facilities are impacted:
    - Nazareth Rose Garden of Napa, 903 Saratoga Drive, Napa. Closed due to water damage, 38 residents moved.
    - Napa Valley Support Services - Brown Street, 2225 Brown Street, Ste. 102, Napa. The facility closed with ceiling damage.
    - Napa Valley Support Services – Napa, 622 Imperial Way, Napa. The facility closed with ceiling damage.

The following hospitals/clinics are closed:

- Community Health Clinic, Napa – Will be closed for up to four weeks.

Cal OES
GOVERNOR'S OFFICE OF EMERGENCY SERVICES

SITUATION SUMMARY

Magnitude 6.0 Earthquake, American Canyon, Napa County Cont.

Health and Medical Cont.
CDPH Women, Infants and Children (WIC) reported (5) centers (1 in Solano; 4 in Napa County) are closed and will reopen on 9/8/14.

- Department of State Hospitals: Staff relocations to safe structures continue. Structural engineers continue to evaluate identified yellow and red tag structures. Aside from diligent monitoring, hospital life/safety/health issues and patient treatment areas are back to standard operations.

- The Department of Child Support Services: Napa County Child Support Agency is again providing services to child support customers. Napa County Public Health (NCPH) will be submitting a formal request to the Napa MHOAC regarding a request for assistance from the DEODC Emergency Preparedness Team. NCPH is requesting a community assessment of emergency preparedness, mental health issues, chronic disease exacerbation, and injuries following the earthquake. The assessment is planned for the week of 9/15/14.

- The CDPH and EMSA Duty Officer programs continue to monitor and update the impact of the incident.

- CDPH Division of Licensing and Certification (L&C) continues to monitor the situation and provide updates on the status of affected licensed facilities.

- CDPH Division of Environmental and Occupational Disease Control (DEODC) Emergency Preparedness (EP) will be assisting Napa County Public Health with an assessment planned for the week of 9/15/14 regarding epidemiological assessment of injuries, chronic disease exacerbation, mental health needs, and personal preparedness related to the earthquake.

- The CDPH Center for Health Statistics and Informatics (CHSI), Vital Records Registration Branch (VRRB) has been in contact with the Napa County Recorder's office and has not received requests for assistance but is monitoring the situation.

SITUATION SUMMARY

Magnitude 6.0 Earthquake, American Canyon, Napa County Cont.

Power and Utilities

Per CUEA:

- All communications functioning in normal range, AT&T has a COLT (cell on light truck) and mobile charging trailer on site in downtown Napa.
- PG&E strike teams deployed to provide welfare checks to the community for isolated power outages for Napa and damaged areas.

Water

- There is still a boil water order for any area with a loss of pressure.
- Water stations remain open through most of the week; notice will be provided prior to closing these facilities:
    - Las Flores Center on Linda Vista Avenue and Pearl Street (1 block west of Main
- St. Helena Hospital (System No. 2800625): St. Helena Hospital (SHH) reported no total coliform and E. coli. A precautionary boil water notice for 5 residences in the SHH public water system was issued due to a water main leak from an aftershock on 9/1 which required depressurization for repairs. This does NOT impact hospital facilities. The residences affected are 37, 39, 42, 44, and 46 Hillcrest Rd. The leak was repaired and pressure restored, with bacteriological testing commencing 9/2/14 due to laboratory availability. The turbidity of sources was investigated on 8/29/14 and found to be minimal. The turbidity problems associated with the storage tanks are being addressed by tank cleaners 09/03/14. New damage (9/1) to waterline will need to replace 1,000 feet of pipe. Will need temporary storage tank during replacement.
- City of Napa (System No. 2810003): The City of Napa repaired 8 small leaks on 9/2/14.
- It was strongly recommended that those parts of the distribution system where significant damage occurred because of the earthquake be fully replaced in order to ensure a reliable water system going forward. The City of Napa is likely to replace the affected water distribution piping as they are unable to provide potable water despite numerous repairs.
- Particularly important in at least two areas: (1) the reservoir "B" tank and (2) distribution system pipelines in locations where multiple breaks have occurred.

  The infrastructure above was installed from the 1930s to the 1960s. The impact of the earthquake on the aging infrastructure will likely result in ongoing distribution failures that may compromise the safety and integrity of the water system in the future if left with interim fixes.

Schools Status/Closures

- All schools are open.

Cal OES
GOVERNOR'S OFFICE OF EMERGENCY SERVICES

SITUATION SUMMARY

Magnitude 6.0 Earthquake, American Canyon, Napa County Cont.

Deployments
- None

Activations
- State Operations Center – Level 1 Activation
- Coastal Region Emergency Operations Center (REOC) – Level 1 0800-1700 hours
- Napa County EOC - Level 1 for Recovery Operations

Proclamations:
- The Governor issued an Executive Order authorizing CDAA and requested a Presidential Disaster Declaration, 09/02/14.
- The County of Napa declared a Local Emergency, 08/24/14.
- The City of Napa Proclaimed a Local Emergency, 08/24/14.
- The County of Solano declared a Local Emergency, 08/24/14.
- The City of Vallejo (located in Solano County) declared a Local Emergency, 08/24/14; Update received 8/29/14.
- The County of Sonoma declared a Local Emergency, 08/30/14.
- The City of American Canyon (located in Napa County) declared a Local Emergency, 08/26/14.

Mission Status:
- 2 Coordinating
- 1 Action Required
- 0 On Scene
- 22 Closed

Cal OES
GOVERNOR'S OFFICE OF EMERGENCY SERVICES

SITUATION SUMMARY

Magnitude 6.0 Earthquake, American Canyon, Napa County Cont.

Recovery

- Cal OES Recovery Individual Assistance (IA) continues to support the REOC and respond to inquiries from individuals affected by the earthquake. All IA and Public Assistance (PA) joint federal/state/local preliminary damage assessments (PDA) have concluded and a request for Presidential Disaster Declaration was forwarded by the Governor on 09/02/14.
- Cal OES Recovery PA is working with Cal OES Region and the operational areas to schedule an Applicants' Briefing to identify the types of assistance available and programmatic guidelines.
- The City of Napa website has information regarding earthquake recovery resources.
- Northern CA VOAD coordinated a meeting on 9/2/14 at the Crosswalk Community Church in Napa to discuss the need for a Long Term Recovery Committee (LTRC) in Napa and Solano counties. The Cal OES Voluntary Agency Liaison (VAL) and Nor Cal VOAD provided information on forming a LTRC and bringing together a coordinated effort to assist residents. Immediate needs identified were affordable housing, chimney repair, debris removal from private properties, and assistance with strapping down water heaters. Participants expressed the need for LTRC and identified key local leaders that could be involved in LTR efforts. A follow up meeting will be held on 9/4/14.

Local Assistance Center

The City of Vallejo is holding a Local Information Booth located at 555 Santa Clara Street, Vallejo and is working with Kari Rader, Chair of the Solano Volunteer Organizations Active in a Disaster (SVOAD), to assess needs and make information available to the community.

- Location: Vallejo City Hall – Lobby, Tuesday, September 2 through Friday, September 5 10:00am – 4:00pm
- Two translation laptops were provided to assure communication for anyone who is deaf and uses sign language interpreters, and for those with limited English proficiency needing other language interpreters.
- Discussions regarding the need for a LAC or similar type of resource center continues.

American Red Cross Assistance Center: Napa Marriott Hotel opened on 09/01/14 from 1000 to 1900 hours for Napa and Solano County; center will be open for two weeks.

County of Napa: Discussions continue on a potential LAC opening on Monday, 9/8/14. Cal OES IA will notify state agency partners when a decision is made and agency representation is requested.

Solano County: Is working with the City of Vallejo on a joint assistance center.

Cal OES Individual Assistance participated in a conference call with Napa County on 09/02/14, to discuss setting up a Local Assistance Center. A list of Philanthropic efforts and NGO / Donations are being compiled to match needs to available resources. The list will be made available to LTRCs for assistance with any unmet needs identified.

Cal OES
GOVERNOR'S OFFICE OF EMERGENCY SERVICES

SITUATION SUMMARY

Governor Brown Declares State of Emergency for Northern California Wildfires

On 08/02/14, Governor Brown issued an emergency proclamation for the state of California due to the effects of wildfires in El Dorado, Amador, Butte, Humboldt, Lassen, Madera, Mariposa, Mendocino, Modoc, Shasta, and Siskiyou counties that have burned thousands of acres, destroyed homes and other structures and damaged critical infrastructure.

Cal OES Activations Due to Wildfires

- The Inland REOC is activated at Level 1

NORTHERN CALIFORNIA FIRES

Happy Camp Complex, Vegetation Fire, Siskiyou County

Happy Camp District, Klamath National Forest
Per CAL FIRE, Cal OES Duty Officers, and ICS-209 as of 09/03/14 at 1731 hours:
FRA

- 71,729 acres, 15% contained
- Joint Command between CIIMT 3 and CIIMT 1
- Expected Containment: 09/20/14
- Threatened Structures: 695 Single Residences, 28 Nonresidential Commercial Properties, 20 Other Minor Structures
- Per CUEA, no threat to communication infrastructure or power lines
- Growth potential is high and a long term fire event is expected, mandatory evacuations and advisories have been established.
- See Fire Activity Section for detailed information.

SITUATION SUMMARY

NORTHERN CALIFORNIA FIRES

July Complex, Siskiyou County
4 miles southeast of Sawyers Bar
Per CAL FIRE, Cal OES Duty Officers, and ICS-209 as of 09/03/14 at 1818 hours:
FRA
- 40,308 acres, 78% contained
- Federal Type 1 IMT is in command
- Threatened Structures: None
- Destroyed Structures: 2 Other Minor Structures
- See Fire Activity Section for detailed information.

Lodge Complex, Vegetation Fire, Mendocino County
BLM Elkhorn Wilderness, 5 miles north of Branscomb
Per CAL FIRE, Cal OES Duty Officers, and ICS-209 as of 09/03/14 at 1759 hours:
SRA
- 12,536 acres, 98% contained
- CAL FIRE Type 3 IC
- Threatened Structures: None
- Mop up and patrol.

Cal EOC Incident – 2014 Drought
- SOC / Inland REOC remains activated in support of 2014 Drought

ACTIVE WEATHER WARNINGS, WATCHES and ADVISORIES:
- http://www.wrh.noaa.gov/sto/brief/wwa_bc_cal.php

Cal OES
GOVERNOR'S OFFICE OF EMERGENCY SERVICES

WEATHER

WEATHER SYNOPSIS BY REGION:

NORTHERN CALIFORNIA

A weak upper low has brushed Northern California, with the stronger/cooler northern part of that system now continuing to move east toward Montana. The southern part hangs back and will form the basis of a narrow rather dry, upper trough zone over the Northwestern Northern Operations Area for 2-3 days. Surface and lower level moderate north to east-northeast winds will push farther south tonight, to reach roughly halfway south through the Geographic Area by early Thursday. Most affected will be the northern Sacramento drainage and nearby, with poor relative humidity recovery tonight with wind gusts locally climbing to the 28-38 mph range mainly in the foothill areas. By Friday the north-northeast to east winds are lighter to borderline moderate, less prevalent within the Sacramento Valley area, and pulling back north toward Oregon. Temperatures will be 3-8 degrees cooler today than on Tuesday due to the trough influence, and shouldn't stray more than 3-5 degrees off of early-September norms the next few days. In spite of the weak upper trough the rest of the week, humidity patterns will be on the dry side inland. The coast marine layer this morning ranges in depth from over 2000 feet in the south to non-existent in the north.

SOUTHERN CALIFORNIA

A weak trough will stall offshore through Thursday, which will maintain onshore flow and widespread marine layer coverage. Stratus coverage is roughly 2,500 feet deep this morning and low clouds will cover coastal and some adjacent valley areas through the mid-morning hours. This afternoon, gusty west and southwest winds of 15-25 mph with gusts to 40 mph can be expected in the Antelope Valley, Banning Pass and other areas which are normally breezy during periods of onshore flow. High temperatures will be in the lower 90s across the San Joaquin Valley and the inland valleys of Southern California today to the 70s in the mountains. Expect very little change Thursday. Friday into the weekend, high pressure will build to the east, which will result in warmer temperatures. Surface pressure gradients will become neutral to weak offshore which will cause temperatures to climb into the upper 90s in the valleys. Much less marine layer coverage is expected after Friday morning. Some remnant subtropical moisture may reach the southern deserts south of I-10 this weekend, leading to a chance of wet thunderstorms for areas toward the Arizona border. Some mid and high cloudiness and an increase in humidity may occur over the rest of Southern California by next Sunday and Monday.

WEEK AHEAD WEATHER

Thursday – Friday

- Dry and breezy conditions will continue the threat for large fire growth over northern CA.
- Elsewhere, no significant hazards are expected at this time.

Saturday – Monday

- Return of moisture to the extreme SE CA deserts will increase the threat of thunderstorms with strong gusty winds and damaging wind possible.
- Elsewhere, no significant hazards are expected at this time.

Tuesday – Wednesday

- No significant hazards expected at this time.

California OES Impact Threat Matrix

Sep 4, 2014 – Sep 11, 2014

DAY/THREAT	THU	FRI	SAT	SUN	MON	TUE	WED
Fire Weather	Nrn CA	Nrn CA					
Winds							
Extreme Cold							
Heavy Rain/ Flash Flooding							
River Flooding							
Severe Weather			Extreme SE CA	Extreme SE CA	Extreme SE CA		
Heat							
Tropical							

- High Threat
- Moderate Threat
- Slight Threat
- No Discernible Threat

STATE WEATHER MAP

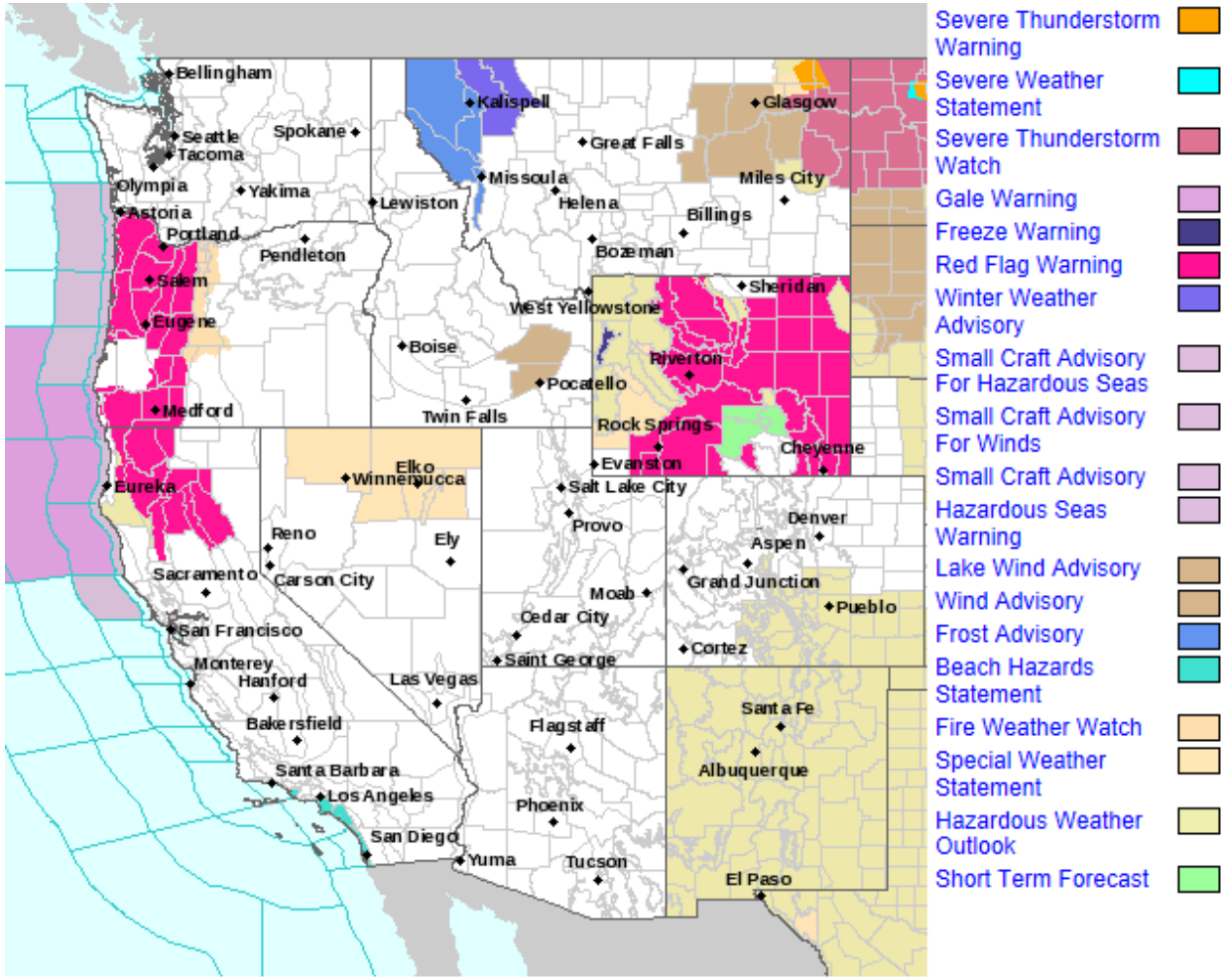

Last map update: Sep, 3rd 2014 at 6:10:39 pm MDT

Cal OES
GOVERNOR'S OFFICE OF EMERGENCY SERVICES

FIRE ACTIVITY

Preparedness Levels:

National Preparedness Level 2

Northern California
Preparedness Level **3,** Multi-Agency Coordination System MACS Mode **2**

Southern California
Preparedness Level **3,** Multi-Agency Coordination System MACS Mode **2**

California Fire Potential & Weather Maps

Southern California 7 Day Significant Fire Potential
http://psgeodata.fs.fed.us/7day/action/forecast/8

Northern California 7 Day Significant Fire Potential
http://psgeodata.fs.fed.us/7day/action/forecast/10

California Fire Weather Map Watches and Warnings
http://www.wrh.noaa.gov/firewx/main.php

NWS California River Forecast Center:
http://www.cnrfc.noaa.gov/

FIRE ACTIVITY

Happy Camp Complex, Vegetation Fire, Siskiyou County
Happy Camp District, Klamath National Forest
Per CAL FIRE, Cal OES Duty Officers, and ICS-209 as of 09/03/14 at 1731 hours:
FRA

- 71,729 acres, 15% contained
- Joint Command between CIIMT 3 and CIIMT 1
- Expected Containment: 09/20/14
- Threatened Structures: 695 Single Residences, 28 Nonresidential Commercial Properties, 20 Other Minor Structures
- Per CUEA, no threat to communication infrastructure or power lines
- Growth potential is high and a long term fire event is expected, mandatory evacuations and advisories have been established.
- Total Personnel – 2,847

Emergency Management
Evacuations

- Mandatory Evacuations:
    - Scott River Road from Bridge Flat to the intersection of Hwy. 96.
    - All areas south of Hwy. 96 between Scott River Road and Grider Creek.
    - All areas south of Hwy. 96 from Seiad Valley down river to Kade Summit.
    - All areas north of Hwy. 96 between Scott River Road and Kade Summit.

- Evacuation Advisories:
    - All areas north of Hwy. 96 between Scott River Road and Grider Creek.
    - China Grade Road from Frying Pan Road to Elk Creek Bridge.

- With the increased geographical Evacuation Advisory/Order areas there are currently a combined estimated number of 170 homes with a population of 230 residents.

- Currently, there has been no request for LE Mutual Aid; Siskiyou Sheriff's Office, CHP, and US Forest Service LEO personnel, are assigned to Evacuation Advisories/Orders, security and road closure

FIRE ACTIVITY

Happy Camp Complex, Vegetation Fire, Siskiyou County cont.

Shelters

- An evacuation center has been established at Winema Hall at the Siskiyou Golden Fairgrounds, 1712 Fairline Road, Yreka. Population: 4
- Both large and small animals will be accommodated at the fairgrounds.

Health and Medical

- A Clean Air Respite Center is located at the Family Resource Center at 11920 Main St., Ft. Jones. It will be open during the week from 0900 – 1700 hours. A clean air respite Center has been activated at the Karuk Tribe's Senior Nutrition Center located at 64101 Second avenue in Happy Camp, 0800 - 1700.
- A Health Emergency has been declared as a result of this Complex.

Road Closures

- Per CHP, both directions of SR-96 between Seiad Road and Scott River Road are now open.
- China Grade Road is open to residents only.

Activations

- Siskiyou County EOC activated Level 1

Mission Tasking

- **2014-IREOC-4568**
- Eight units are in continuing service.
- Due to commencement of school this week at the Klamath site, Unit #29 was relocated on 8/25 to a new site (Seiad Valley) 15 miles west.
- PM levels in the good to hazardous range (>2,400 mg/m3) were recorded intermittently at Happy Camp and Sawyers Bar.
- Other locations have predominantly good to moderate air quality with intermittent unhealthy air quality.

Happy Camp Complex, Vegetation Fire, Siskiyou County

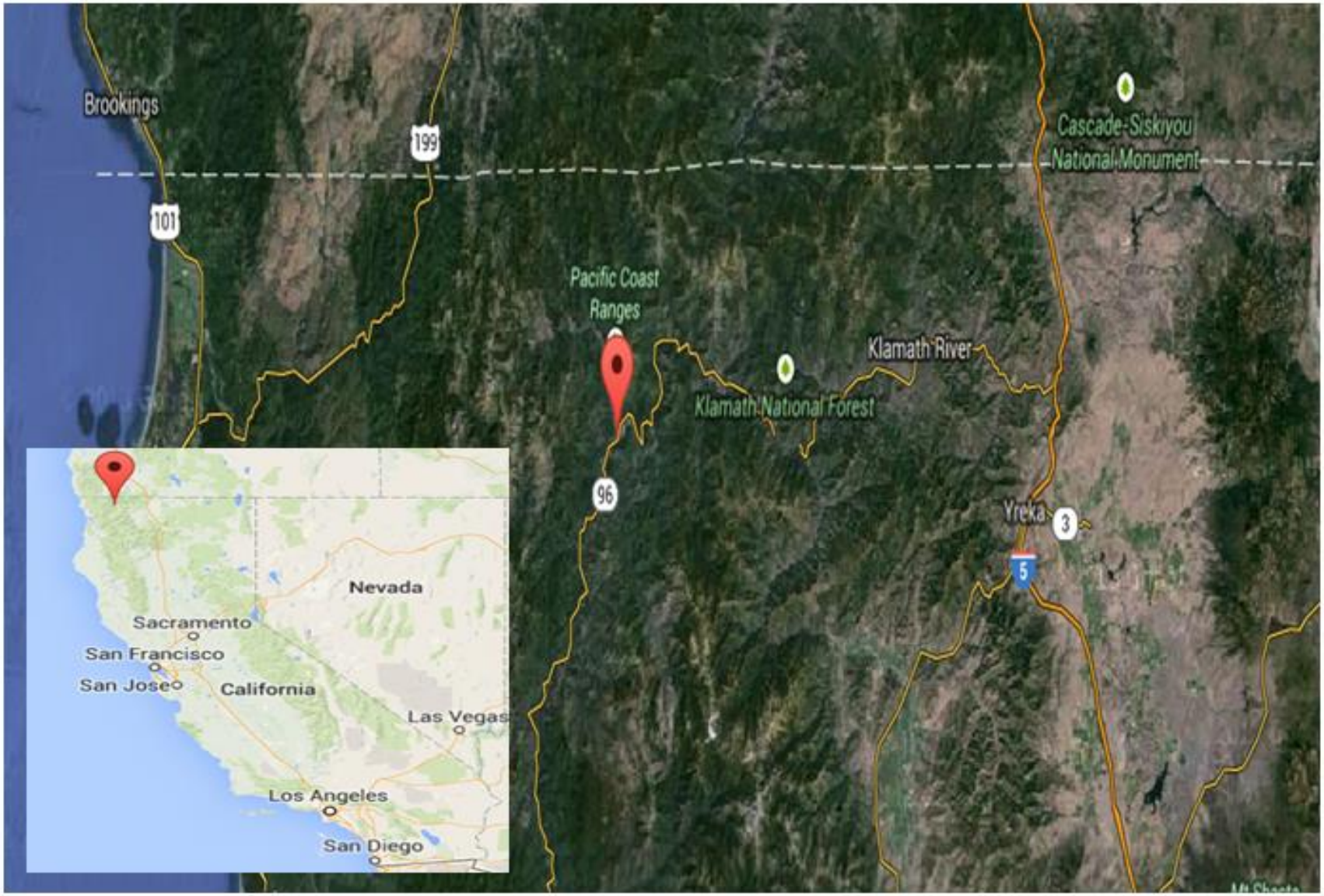

Cal OES
GOVERNOR'S OFFICE OF EMERGENCY SERVICES

Happy Camp Complex, Vegetation Fire, Siskiyou County

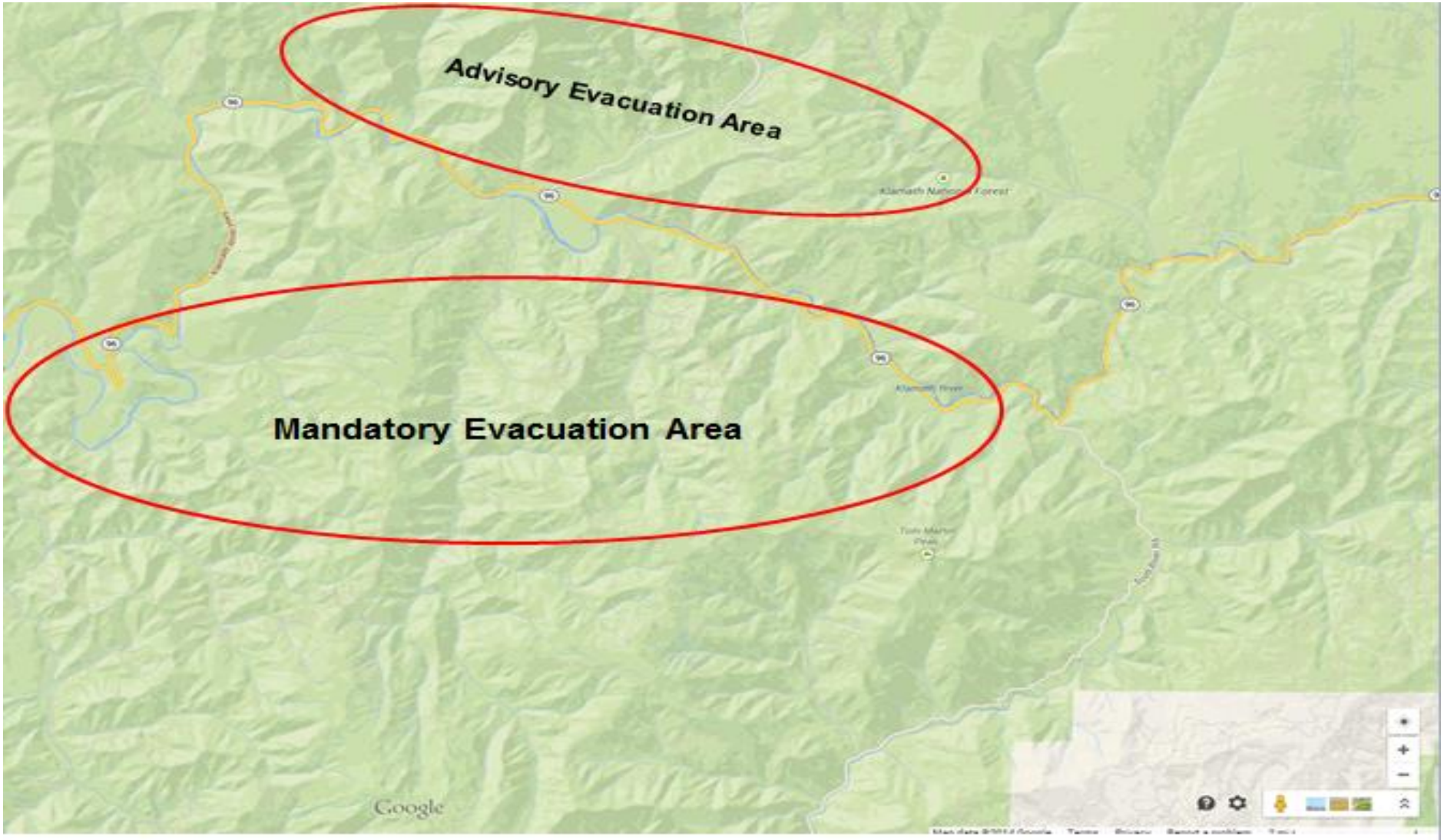

Evacuation Area Faulkstein Fire – (Happy Camp Complex)

Cal OES
GOVERNOR'S OFFICE
OF EMERGENCY SERVICES

FIRE ACTIVITY

July Complex, Siskiyou County
4 miles southeast of Sawyers Bar
Per CAL FIRE, Cal OES Duty Officers, and ICS-209 as of 09/03/14 at 1818 hours:
FRA

- 40,308 acres, 78% contained
- Federal Type 1 IMT is in command
- Threatened Structures: None
- Destroyed Structures: 2 Other Minor Structures
- Whites Fire is smoldering and creeping; Man Fire continues to burn actively in Wooley Creek and Big Elk Drainages; evacuations and road closures remain in place.
- Total Personnel – 626

Health and Medical

- A Clean Air Respite Center is located at the Family Resource Center at 11920 Main St., Ft. Jones. It will be open during the week from 0900 – 1700 hours.

Deployments

- One (1) Public Safety Communication's technician has demobilized.

Activations

- Siskiyou County EOC activated Level 1

Mission Tasking

- **2014-IREOC-4568**
- Eight units are in continuing service.
- Due to commencement of school this week at the Klamath site, Unit #29 was relocated on 8/25 to a new site (Seiad Valley) 15 miles west.
- PM levels in the good to hazardous range (>2,400 mg/m3) were recorded intermittently at Happy Camp and Sawyers Bar.
- Other locations have predominantly good to moderate air quality with intermittent unhealthy air quality.

Recovery

- An Inland Region Emergency Services Coordinator is working with Siskiyou County on the IDE.

There are currently no requests for assistance or unmet needs.

July Complex, Vegetation Fire, Siskiyou County

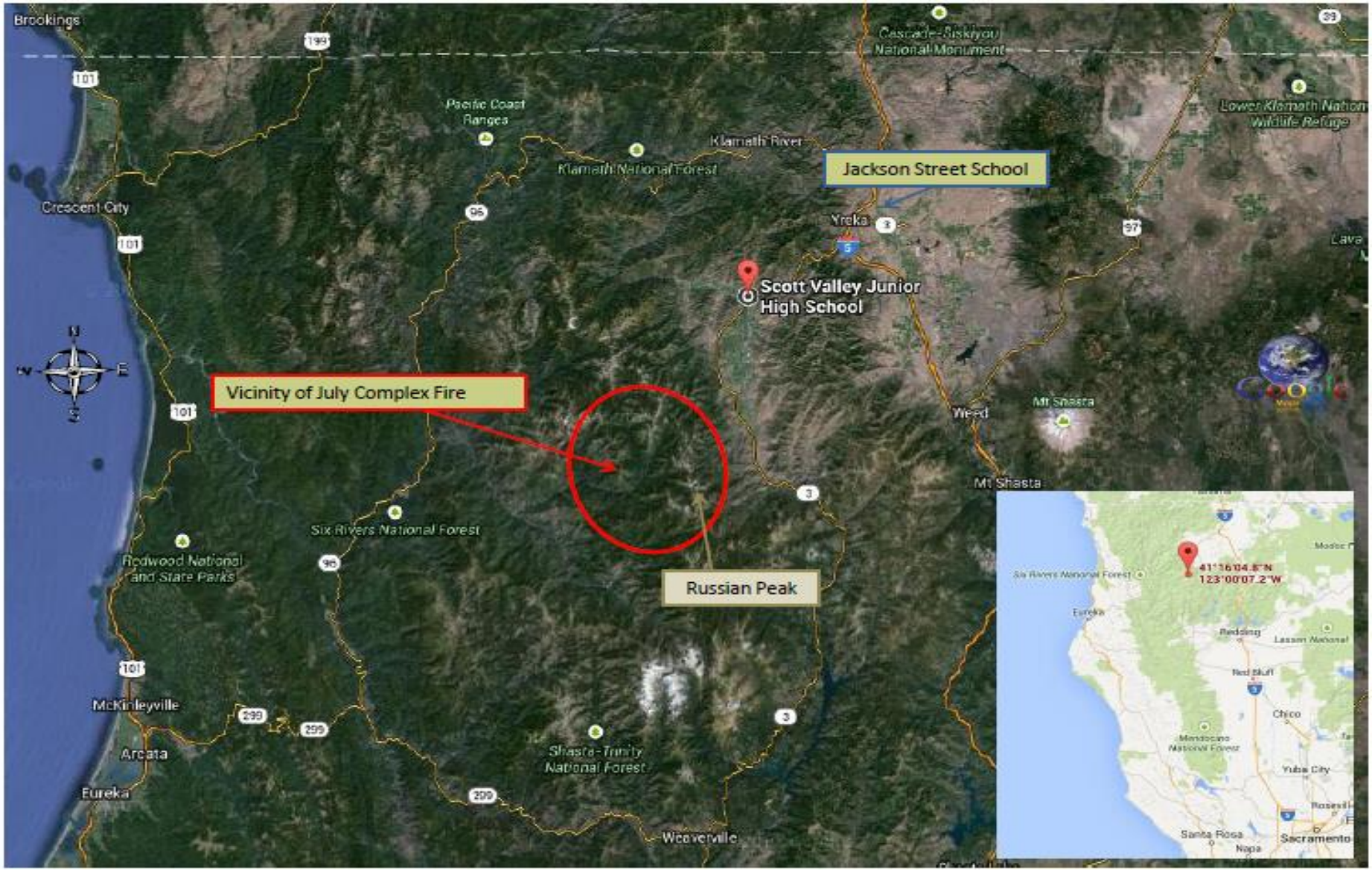

Cal OES
GOVERNOR'S OFFICE OF EMERGENCY SERVICES

CAL OES 2014 DROUGHT

Cal EOC Incident – 2014 Drought

- The SOC is activated at Level 2 in support of the Drought State of Emergency from 0800-1700 hours daily.
- The Inland REOC is activated at Level 2 from 0800-1700 Monday through Friday or as needed.
- The Southern REOC is activated at Level 1.
- The Santa Barbara County OA EOC is activated at Level 2 to be handled by the duty officer for the purpose of monitoring activities and gaining situational awareness. The operational period is Monday – Friday, 0800-1700 hours.

New Proclamations

- None

Drought Update Report

- The Drought Brief will be distributing on a bi-weekly basis. The next brief will be on September 15th.

Cal OES
GOVERNOR'S OFFICE
OF EMERGENCY SERVICES

CAL OES MISSIONS

Closed Cal OES Missions

- **2014-LAW-5578 9/01/14, 2000 hrs.** The Marin County Sheriff's Department (MCSD) is requesting resources to locate a 21 year old male swimmer. The missing person (m/p) was last seen swimming in the Point Reyes National Seashore. MCSD is requesting 6 water search dog teams. The California Governor's Office of Emergency Services, Law Enforcement Division is coordinating the search dog response. MCSD advises that this search will take place on 09/02/14, at 0800 hrs. **Update,** On 09/03/14, at 0800 hours, MCSD advised that all outside of county resources have been released. Search is being suspended pending further clues. **Mission Closed.**

- **2014-LAW-5586** On 9/2/14 at 1217 hours the Sacramento County Sheriff's Department is requesting Tracking Dogs for a missing 18 year old male with downs syndrome. The California Governor's Office of Emergency Services, Law Enforcement Branch is coordinating the search dog response. **Update:** On 09/02/14 at 1830 hrs., SCSD advised that they located the m/p on a lite rail train in downtown Sacramento. **Mission Closed.**

Cal OES
GOVERNOR'S OFFICE
OF EMERGENCY SERVICES

CAL OES TRAINING AND EXERCISES

Cal OES – Training and Exercises

- **SAREX 2014 will be on September 5-7** in Napa County AC Telecommunications and ACS Volunteers along with MIGU 3, radio repeaters, cache radios, COMM 25 and COMM 62 will be on hand providing support and training to State SAR Coordinators and mission.

- **Cal OES Day of Preparedness at the State Capital will be held on September 6th**. ACS Volunteers along with MIGU 4, will be providing support and training.

- **Urban Shield 2014 will be held September 5-7** at Moffett Field. San Mateo County Sherriff's along with MIGU 2 will be providing service and support.

Cal OES
GOVERNOR'S OFFICE
OF EMERGENCY SERVICES

Mission:
We protect lives and property, build capabilities, and support our communities for a resilient California.

We achieve our mission by serving the public through effective collaboration in preparing for, protecting against, responding to, recovering from, and mitigating the impacts of all hazards and threats.