Cal OES Daily Situation Report
September 22, 2021

Traffic reopened on Highway 50 yesterday between Kyburz and Meyers. Recovery work is ongoing in El Dorado County.

Photo Credit: Cal OES // Twitter

Cal OES
GOVERNOR'S OFFICE
OF EMERGENCY SERVICES

Duty Officer	
EDO	Alex Pal
CSWC Watch Officer	Reina Laroa (Day) Michael Duddy (Night)
Situation Cell Duty Officer	SituationCell@caloes.ca.gov 916-845-8411
STAC Duty Officer	STAC@caloes.ca.gov 916-275-4069
FDC	Jack Fry
LDO	Jim Linn
IDO	Walt Kent
CDO	Jennifer Gordon
SDO	Sherryl Jones
PIO	Jon Gudel
TDO	Mike Beckstrand
ITDO	Brenden Batres
EQTP	Yvette LaDuke
Tribal Liaison POC	Daniel Martinez
Access and Functional Needs POC	Vance Taylor

National Terrorism Advisory System

NTAS
NATIONAL TERRORISM ADVISORY SYSTEM
BULLETIN

Cal OES
GOVERNOR'S OFFICE OF EMERGENCY SERVICES

SITUATION SUMMARY

Cal OES Activation Status

State Operations Center	Inland Region EOC	Coastal Region EOC	Southern Region EOC
Level 1	Normal Operations	Normal Operations	Normal Operations

Coronavirus Disease 2019 (COVID-19)
The Cal OES State Operations Center (SOC) activated 03/02/20 at 0700 hours in support of the California Department of Public Health (CDPH) Medical Health Coordination Center's (MHCC) statewide response to COVID-19. Cal OES will continue to provide resource coordination for the COVID-19 event, as well as situation status reporting and advance planning across multiple areas.

Situation Overview

- **California State of Emergency Proclamation**
  On 03/04/20, Governor Gavin Newsom declared a State of Emergency for California, as a result of the global COVID-19 outbreak that began in December 2019, to make additional resources available, formalize emergency actions already underway across multiple state agencies and departments, and help the state prepare for broader spread of COVID-19.

- **CDPH Statewide Travel Advisory**
  As of 06/15/21, CDPH and the CDC recommend delaying travel until persons are fully vaccinated. For more information: CDC Travel Guidelines

Confirmed Global COVID-19 Cases – Per Worldometers COVID-19 Live Updates as of 09/21/21 at 1100 hours:

- 230,065,569 (+3,655,365) total confirmed cases.
- 4,717,668 (+59,990) total deaths.

Confirmed United States COVID-19 Case – Per Centers for Disease Control and Prevention (CDC) as of 09/21/21 at 1000 hours:

- 42,234,211 (+1,233,054) total confirmed cases.
- 675,071 (+16,661) total deaths.

Confirmed California COVID-19 Cases - Per Medical Health Coordination Center as of 09/21/21 at 1100 hours:

- 4,428,117 (+55,311) total confirmed cases

COVID-19 Vaccines Administered – Per Vaccine Task Force as of 09/20/21 at 2359 hours:

- 48,666,192 (+622,514) vaccines administered

- Please see attached California Health & Human Services (CHHS) Agency / Cal OES Joint Situation Report for additional details

Cal OES
GOVERNOR'S OFFICE OF EMERGENCY SERVICES

SITUATION SUMMARY

Cal OES INLAND REGION

- See Fire Activity Slides
- See PSPS Summary Slides

Cal OES COASTAL REGION

- Nothing significant to report.

Cal OES SOUTHERN REGION

- See Fire Activity Slides
- See PSPS Summary Slides

PUBLIC SAFETY POWER SHUTOFF (PSPS) SUMMARY

PSPS Status		
PG&E	**SCE**	**SDG&E**
Normal Operations	**Normal Operations**	**Normal Operations**

PG&E PSPS Event 09.20.21

On 09/17/21 at 1711 hours, PG&E notified Cal OES that it has begun a Public Safety Power Shutoff (PSPS) event due to a threatening weather event in their service area. Below is an update on the current status of the event.

- Submission #14
- Current PSPS Stage: Event Concluded
- Total Customers Potentially Impacted: 0
- Total Medical Baseline Customers Potentially Impacted: 0
- Potentially Impacted Counties: None
- Weather Event Window: 09/20/21 at 0600 hour to 09/21/21 at 1500 hours
- Total Customers Currently De-energized: 0
- Total Medical Baseline Customers Currently De-energized: 0
- Counties Currently Impacted by De-energization: None
- Highest Number of Customers De-energized as of this Notification: 1,617
- Current Number of Customers with Power Restored: 2,125
- Current Number of Medical Baseline Customers with Power Restored: 160

Deployments

- 1 Cal OES Coastal Region Emergency Services Coordinator, PG&E Liaison, 0600-1930 hours (DEMOBILIZED)

Southern California Edison (SCE)

- Nothing significant to report.

San Diego Gas and Electric (SDG&E)

- Nothing significant to report.

Cal OES
GOVERNOR'S OFFICE OF EMERGENCY SERVICES

PUBLIC SAFETY POWER SHUTOFF (PSPS) SUMMARY

PSPS Status		
Liberty Utility		**PacificCorp**
Normal Operations		**Normal Operations**

Liberty Utilities

- Nothing significant to report.

PacificCorp

- Nothing significant to report.

Cal OES
GOVERNOR'S OFFICE
OF EMERGENCY SERVICES

MAJOR ROAD / HIGHWAY / BRIDGE CLOSURES

Lifeline Route Closures		
Northern California	**Central California**	**Southern California**
Lifeline Route Closures	**No Lifeline Route Closures**	**No Lifeline Route Closures**

Lifeline Routes:

- Del Norte County: US 101 has 1-way controlled traffic from 12.4 miles south of Crescent City at Vista point to 1.9 mi south of Crescent City at Humboldt Rd. due to a rockslide. Motorists are subject to delays of up to 30 minutes. Estimated time of reopening is 09/30/21.

Non-Lifeline Routes:

- Click here for a list of current road closures.

Wildfire Closures:

- See Fire Activity slides.

Emergency Center Activations:

- Please see attached California Health & Human Services (CHHS) Agency / Cal OES Joint Situation Report for additional details.

Interactive Travel Forecast Map Based on Weather Conditions Provided by National Weather Service (Prototype)

- http://www.wrh.noaa.gov/wrh/travel/?wfo=mtr

Click on the Caltrans Logo to check current Hwy. conditions.
You can also call 1-800-427-7623 for current Hwy. conditions.

FIRE ACTIVITY

Cal OES Fire Preparedness Levels		
National	**Northern California**	**Southern California**
Preparedness Level 5	**Preparedness Level 4**	**Preparedness Level 4**
	Multi-Agency Coordination System MACS Mode: 3	**Multi-Agency Coordination System MACS Mode: 3**

Note: The National and Regional Preparedness Levels are maintained by the National Multi-Agency Coordination (MAC) Group and are separate from Cal OES activation levels.

NorCal MACS

Deployment

- 1 OES Fire Rescue Chief Officer assigned (Northern California Mutual Aid Coordination Center - CDF/USFS/BLM/OES)

Cal OES Fire Missions

CA-CDF-000407: Cal OES MRT 2021-FIRE-66693

- 2 Type I CNG Helo equipped with MEDEVAC capabilities.
- 1 Liaison Officer (LNO) to support current fires.

CA-CDF-000460: Cal OES MRT 2021-FIRE-68683

- 3 Force Packages (12 Hand Crews) assigned for firefighting efforts.
    - 4 Hand Crews are assigned to the KNP Complex.
    - 8 Hand Crews are assigned to the Dixie Fire.

CA-CDF-000467: Cal OES MRT 2021-FIRE-68893

- 1 MQ-9 Remote Sensing Aircraft performing infrared imagery and perimeter mapping in firefighting efforts for Northern Operations and the Dixie Fire.

Cal OES
GOVERNOR'S OFFICE OF EMERGENCY SERVICES

FIRE ACTIVITY

Prepositioned Resources:

Region II: 1 Pre-Position
Lake County

- XLK: 2 Local Government Type 2 Engines, 3 Local Government Type 3 Engines, 1 Local Government Type 2 Water Tender, 1 Dispatcher
- Approval Extension #1 to 09/21/21, 1200 hours (**Released**)

Cal OES
GOVERNOR'S OFFICE
OF EMERGENCY SERVICES

FIRE ACTIVITY

Cal OES INLAND REGION

Dixie, Vegetation Fire, Plumas / Butte / Lassen / Tehama Counties

Location: 13 miles NE of Paradise

Jurisdiction: Federal/State DPA, FRA/SRA, Butte Unit, Lassen N.F, Plumas N.F.

Per Cal OES Duty Officers and ICS-209 as of 09/22/21 at 0855 hours:

- 963,276 (+0) acres timber, 94% (+0%) contained
- Minimal fire behavior as interior pockets continue to consume
- Threat to critical water and power infrastructure
- Threat to communications infrastructure
- Threat to SETI Institute Radio Observatory
- Threat to high value private timberlands
- Watersheds and critical wildlife habitat threatened
- Cultural and historical sites threatened
- Unified command:
    - CAL FIRE, NIMO and Type 2 CA Team 14 in command of West Zone
    - CAL FIRE and Type 1, Team 1 in command of East Zone
- Type 2, SA Gold Team on order for Dixie East Zone, transition meeting planned for 09/23/21 at 1500 hours
- Type 2, RM Black Team assigned

Activations

- Plumas County EOC is activated at a Level 3 (Duty Officer)
- Lassen County EOC is activated at a Level 3 (Duty Officer)
- Shasta County EOC is activated at a Level 3 (Duty Officer)

Deployments

- 1 Cal OES Fire and Rescue Branch Assistant Chief assigned
- 1 Cal OES Law Enforcement Branch Assistant Chief
- 1 Cal OES Inland Region Emergency Services Coordinator deployed to Lassen County EOC
- 1 Cal OES Inland Region Emergency Services Coordinator virtually supporting Plumas County EOC
- 1 Cal OES Inland Region Emergency Services Coordinator virtually supporting Shasta County
- 7 Cal OES Public Safety Communications Technicians

FMAG

- On 09/09/21 an FMAG was received from Shasta County and placed on hold.
- On 08/16/21 an FMAG was received from Lassen County. FMAG approved by FEMA 08/16/21, 1118 hours, FM-5400-CA.
- On 07/24/21 an FMAG was received from Butte County and has been placed on hold.
- On 07/19/21 an FMAG was received from Plumas County. FMAG approved by FEMA 07/20/21, 0103 hours, FM-5400-CA.

Cal OES
GOVERNOR'S OFFICE OF EMERGENCY SERVICES

FIRE ACTIVITY

Cal OES INLAND REGION (Continued)

Dixie, Vegetation Fire, Plumas / Butte / Lassen / Tehama Counties (Continued)

Proclamations

- On 08/30/21, City of Portola submitted a Local emergency proclamation.
- On 08/26/21, Susanville Indian Rancheria submitted an emergency declaration for fires within the State of California including the Dixie Fire.
- On 08/24/21, the Governor secured a Presidential Major Disaster Declaration to Support Wildfire Response and Recovery Efforts for the Dixie and River Fires.
- On 08/24/21, a request for Phase I and Phase II removal for Dixie and Beckwourth fires was received from Plumas County.
- On 08/19/21, Tehama County submitted a ratification of the local emergency proclamation.
- On 08/18/21, Lassen County submitted a local health emergency declaration and letter requesting HHW and PPDR removal.
- On 08/17/21, Tehama County submitted a local health emergency declaration and letter requesting HHW and PPDR removal.
- On 08/10/21, the Governor proclaimed a state of emergency for Trinity County due to the McFarland and Monument fires; Tehama County due to the McFarland and Dixie fires; and Shasta County due to the McFarland Fire. The text of the proclamation can be found here.
- On 08/10/21, Tehama County proclaimed a local emergency for the Dixie Fire. The county is requesting state and federal assistance.
- On 08/03/21, Butte County proclaimed a local emergency due to the Dixie Fire. The county is not requesting any assistance.
- On 07/26/21, Plumas County submitted a Declaration of a Local Health Emergency for the Beckwourth Complex, Dixie and Fly Fires.
- On 07/23/21 the Governor proclaimed a State of Emergency for Plumas, Butte, and Lassen Counties for the Dixie and Fly Fires. Butte County. The text of the Proclamation can be found here.
- On 07/23/21 Plumas County proclaimed a local emergency for the Fly Fire. Plumas County is requesting CDAA and that the state expedite access to state and federal resources.
- On 07/21/21 Lassen County proclaimed a local emergency for the Dixie Fire. The County is requesting a Governor's Proclamation of a State of Emergency, CDAA, and a Presidential Declaration. On 7/27/21 County ratified resolution.
- On 07/21/21 the City of Susanville proclaimed a local emergency on for the Dixie Fire. They are not requesting any direct assistance.
- On 07/20/21 Plumas County proclaimed a local emergency for the Dixie Fire. Plumas County is requesting CDAA and that the State expedite access to state and federal resources.

Road Closures

- Tehama County: SR 89 is closed from the west Jct. of SR 36 to the South Boundary of Lassen Volcanic National Park
- Tehama & Shasta Counties: SR 89 is closed from the South Boundary of Lassen Volcanic National Park to SR 44 Lassen Loop

Shelters/Temporary Evacuation Point

- Plumas County is sheltering 4 individuals in 1 congregate shelter.
    - Holy Family Church, 108 Taylor Ave. Portola, Plumas County
        - Overnight Count: 4

Critical Infrastructure

- Per CUEA as of 09/21/21 at 1059 hours, there are currently no threats.

Cal OES
GOVERNOR'S OFFICE OF EMERGENCY SERVICES

FIRE ACTIVITY

Cal OES INLAND REGION (Continued)

Dixie, Vegetation Fire, Plumas / Butte / Lassen / Tehama Counties (Continued)

Missions

- **2021-SOC-71558:** 4 Sat phones, Dixie Fire (East Zone), resources will be delivered on 09/15/21 by MAR 3 RECC (On Scene)
- **2021-SOC-71454, T# 620236:** Dixie Fire (West Zone), FirstNet AT&T COLT and FirstNet CradlePoint (T Comm) for suppression operations / coordination. MAR 3 RECC will respond with Cradle Point as of 1000 hours, First Net COLT ETA 1500 hours on 09/15/21. (On-Scene)
- **2021-SOC-70083:** CNG for Cap and damage assessment (Coordinating)
- **2021-SOC-69950:** AFN showers, toilets and handwashing stations. (On Scene)
- **2021-SOC-69532**: A request for HHW removal for Tehama County. (Coordinating)
- **2021-SOC-69432:** 2 Kit Sonim Phones 20 for the Dixie Fire (Quincy, Plumas County). (On Scene)
- **2021-SOC-69248:** Dixie Fire (Lassen Fairgrounds) 2 Kits of Sonim Phones (20) and 4 Mi-Fi Nighthawks.
- **2021-SOC-68728**: One 3-phase 45kw generator for Indian Valley CSD; delivery expected 08/06/21. (On Scene)
- **2021-SOC-67811:** Additional 6 Sat Phones (On Scene 08/09/21)
- **2021-SOC-67362**: Several 60KW and 130KW generators, outdoor lights, and indoor lights to support shelters. (On Scene)
- **CA-BTU-009205:** Resource request for 8-10 Sat phones for the Dixie Fire in Butte Co. COMC/TDO delivered 8 ISAT phones to CAL FIRE Chief.
- **2021-IREOC-67232** for DGS to assist Lassen Public Health with sourcing oxygen vendors due to current supplies being exhausted due to hospital/ER surge from power outage and heavy smoke. (On Scene)

McCash, Vegetation Fire, Siskiyou County

Location: McCash Fork, 13 miles NE of Somes Bar
Jurisdiction: Federal DPA, FRA, Six Rivers N.F.
Per Cal OES Duty Officers and ICS-209 as of 09/22/21 at 0643 hours:

- 92,602 (+3,655) acres brush and timber, 22% (+0%) contained
- Minimal fire behavior with continued drying
- Repopulation continues where safely possible
- Type 1, AK Team 1 in Command

Activations

- Siskiyou County EOC is activated at Level 3 (Duty Officer)
    - Operational period: 0800-1700 hours.

Mandatory Evacuations

- Siskiyou County: 155 (+0) Individuals

Missions

- **2020-SOC-69708:** Caltrans to provide (2) Portable messaging sign boards (PCMS) to support advanced warning for the McCash fire on SR 96. (On Scene)

Cal OES
GOVERNOR'S OFFICE OF EMERGENCY SERVICES

FIRE ACTIVITY

Cal OES INLAND REGION (Continued)

Monument, Vegetation Fire, Trinity County
Location: Panther Creek x Eagle Rock, 5 Miles west of Big Bar
Jurisdiction: Federal DPA, FRA, Shasta-Trinity N.F.
Per Cal OES Duty Officers and ICS-209 as of 09/22/21 at 0855 hours:

- 219,254 (+18) acres timber and brush, 55% (+1%) contained
- Minimal fire activity with active interior burning and isolated areas
- Structures threatened
- Power, water and communication infrastructure threatened
- Critical electrical transmission and distribution lines damages
- Threat to critical watersheds and recreational sites
- Threat remains to historical and cultural sites
- Critical wildlife and plant habitat threatened
- Private timberland, grazing land and agriculture threatened
- Type 1 NR team 2 in command
- Type 3 ID Team 1 assigned
- Type 1, SA Red Team on order, in-brief 09/24/21 at 1200 hours

Activations

- Trinity County EOC is activated at Level 2, Operational period: 0800-1700 hours

Deployments

- 1 Cal OES Fire and Rescue Branch Assistant Chief assigned (DEMOBILIZED)
- 1 Cal OES Inland Region Emergency Services Coordinator virtually supporting Trinity County EOC
- 7 Cal OES Public Safety Communications Technicians

FMAG

- On 08/16/21 an FMAG was received from Trinity County. FMAG approved by FEMA 08/17/21, 0021 hours, FEMA-5412-FM-CA.

Proclamations

- On 08/08/21, Trinity County proclaimed a local health emergency the MacFarland and Monument Fires. The County also submitted a letter requesting State and Federal Assistance along with CDAA.
- On 08/10/21, the Governor proclaimed a state of emergency for Trinity County due to the McFarland and Monument fires; Tehama County due to the McFarland and Dixie fires; and Shasta County due to the McFarland Fire. The text of the proclamation can be found here.

Mandatory Evacuations

- Trinity County: 20 (+0) Individuals

Cal OES
GOVERNOR'S OFFICE OF EMERGENCY SERVICES

FIRE ACTIVITY

Cal OES INLAND REGION (Continued)

Monument, Vegetation Fire, Trinity County

Road Closures

- Trinity County: SR 299 is closed from Mill Camp Rd in Burnt Ranch to 0.7 miles west of Del Loma
    - Roadway will be open to 1-way controlled traffic with a pilot car escort every 90 minutes from 0700-1900 hours Monday through Friday and every 60 minutes on Saturday and Sunday.

Animal Shelters

- Trinity County Animal Shelter, 563 Mountain View, Weaverville, CA 69093

Missions

- **2021-SOC-71107:** Monument Fire COML requested communications equipment to support the FirstNet COW arriving 09/08/21, at Hayfork Fairgrounds located at 6000 CA-3, Hayfork, CA 96041. Equipment needed is 12 Cell Phones, 8 MiFi, and 1 Cradle Point, on scene as of 09/10/21. T Comm personnel monitoring equipment (On-Scene)

River Complex, Vegetation Fire, Siskiyou County

Location: Scott Salmon Ranger District, 7 Miles west of Callahan
Jurisdiction: Federal DPA, FRA, Klamath N.F.
Per Cal OES Duty Officers and ICS-209 as of 09/22/21 at 0643 hours:

- 196,385 (+210) acres grass and brush, 55% (+0%) contained
- Moderate fire behavior as fuels continue to dry
- Significant fires within the Complex
    - Cronan Fire: 5,940 acres, 95% contained
    - Haypress Fire: 190,408 acres, 55% contained
    - All other fires within the complex are fully contained
- Structures remain threatened
- Repopulation continues where safely possible
- Power and emergency communications infrastructure threatened
- Threat to watersheds, reservoirs and water infrastructure
- Threat to critical wildlife and plant habitat
- Historical and cultural resources of the Karuk tribe threatened
- Commercial timberland and grazing land threatened
- Multiple critical watersheds threatened
- Type 1, CA Team 2 in command
- Type 2, CA Team 15 on order, tentative transition to command on 09/25/21

Cal OES
GOVERNOR'S OFFICE OF EMERGENCY SERVICES

FIRE ACTIVITY

Cal OES INLAND REGION (Continued)

River Complex, Vegetation Fire, Siskiyou County (Continued)

Activations

- Siskiyou County EOC is activated at Level 3 (Duty Officer)
    - Operational period: 0800-1700 hours
- Trinity County EOC is activated at Level 2 (Medium) (Virtual)
    - Operational period: 0800-1700 hours

Deployments

- 1 Cal OES Inland Region Emergency Services Coordinator virtually supporting Trinity County EOC
- 4 Cal OES Public Safety Communications Technicians

FMAG

- On 09/09/21 at 1646 hours, an FMAG for the Haypress Fire was received from the incident and placed on hold.

Proclamations

- On 09/08/21, a Public Health Proclamation for the River Complex was received from Trinity County.
- On 09/08/21, a formal request for State and federal Assistance including CDAA funding and asking for a Governor's proclamation for the River Complex was received from Trinity County.
- On 08/19/21, Siskiyou County proclaimed a Local Health Emergency for the River Complex.
- On 08/17/21, Trinity County proclaimed a local emergency; proclamation ratified on 8/20/21.
- On 08/12/21, a Ratified Proclamation Emergency Proclamation was received from Siskiyou County for the Antelope Fire and River Complex requesting any available Federal and State assistance to include CDAA.
- On 08/06/21, a Proclamation of Local Emergency was received from Siskiyou County requesting a Governor's Proclamation.

Mandatory Evacuations

- Siskiyou County: 200 (+0) Individuals
- Trinity County: 30 (+0) Individuals

Antelope, Vegetation Fire, Siskiyou County

Location: Antelope Creek X FR 41N28, 5 Miles South of Tennant
Jurisdiction: Federal DPA, FRA, Klamath N.F
Per Cal OES Duty Officers and ICS-209 as of 09/22/21 at 0855 hours:

- 145,632 (+0) acres brush and timber, 95% (+6%) contained
- Minimal fire behavior
- Wildlife habitat and cultural sites remain threatened
- Type 2, CA Team 10 in command
- Type 3, NV Team 2 assigned, tentative transition to command 09/22/21 at 1700 hours

Cal OES
GOVERNOR'S OFFICE OF EMERGENCY SERVICES

FIRE ACTIVITY

Cal OES INLAND REGION (Continued)

Antelope, Vegetation Fire, Siskiyou County (Continued)

Activations

- Siskiyou County EOC is activated at Level 3 (Duty Officer)
    - Operational period: 0800-1700 hours

Deployments

- 1 Cal OES Fire and Rescue Branch Assistant Chiefs assigned
- 1 Cal OES Inland Region Emergency Services Coordinator deployed to Siskiyou County EOC
- 4 Cal OES Public Safety Communications Technicians

FMAG

- On 08/04/21 at 1652 hours an FMAG application was received from the incident and has been placed on hold.

Proclamations

- On 08/19/21, Siskiyou County proclaimed local health emergency for Antelope Fire.
- On 08/12/21 a Ratified Emergency Proclamation was received from Siskiyou County for the Antelope Fire and River Complex requesting any available Federal and State assistance to include CDAA.
- On 08/06/21, a Proclamation of Local Emergency was received from Siskiyou County requesting a Governor's Proclamation.
- On 08/05/21, Governor Gavin Newsom proclaimed a State of Emergency for Siskiyou County due to the Antelope Fire and for Nevada and Placer counties due to the River Fire. The text of the proclamation can be found here.

Caldor, Vegetation Fire, El Dorado/Amador/Alpine/Placer Counties

Location: Little Mountain, 12 miles S of Pollock Pines
Jurisdiction: Federal DPA, FRA/SRA, Eldorado N.F.
Per Cal OES Duty Officers and ICS-209 as of 09/22/21 at 0855 hours:

- 220,548 (+970) acres brush and timber, 76% (+0%) contained
- Active fire behavior primarily occurring on the SE side of the fire
- Repopulation continues where safely possible
- Threat remains to power, water and communication infrastructure
- Threat remains to private timberland, grazing and agricultural land
- Critical wildlife habitat remains threatened
- Threat to historical and cultural sites
- Threat to critical watersheds
- Type 2, CA Team 12 and Cal Fire in command

Cal OES
GOVERNOR'S OFFICE OF EMERGENCY SERVICES

FIRE ACTIVITY

Cal OES INLAND REGION (Continued)

Caldor, Vegetation Fire, El Dorado/Amador/Alpine/Placer Counties (Continued)

Activations

- El Dorado County EOC is activated at Level 2
  - Operational period: 0700-1700 hours; Duty Officer after hours
- Amador County EOC is activated at Level 3 (Duty Officer)

Deployments

- 1 Cal OES Fire and Rescue Assistant Chief deployed to El Dorado County
- 1 Cal OES Law Enforcement Assistant Chief deployed to El Dorado County
- 1 Cal OES Inland Region Senior Emergency Services Coordinator deployed to El Dorado County EOC
- 6 Cal OES Public Safety Communications Technicians

FMAG

- On 08/17/21 at 1256 hours, an FMAG request was received. The FMAG was approved by FEMA (FEMA-5413-FM-CA).

Proclamations

- On 09/12/21, the Governor secured a Presidential Major Disaster Declaration to Support Wildfire Response and Recovery Efforts for the Caldor Fire.
- On 09/09/21, a Resolution was received from Alpine County.
- On 09/08/21, a local proclamation for the Caldor Fire requesting a Governor's Proclamation, CDAA, state and Federal assistance was received from Alpine County.
- On 9/01/21, a Presidential Emergency Declaration for Direct Federal Assistance to bolster the response to the Caldor Fire in El Dorado, Amador, Alpine and Placer counties was approved.
- On 08/26/21, the City of South Lake Tahoe proclaimed a Local Emergency.
- On 08/24/21, received an Assistance Letter from El Dorado County requesting a federal declaration, CDAA, any other Federal and State resources available and Phase I and II for the State debris program.
- On 08/20/21, El Dorado County proclaimed a Local Health Emergency.
- On 08/17/21, the Governor of California proclaimed a State of Emergency in El Dorado County. The Proclamation can be found here.
- On 08/17/21, El Dorado County proclaimed a Local Emergency.

Mandatory Evacuations

- El Dorado County: 1,307 (-1,100) Individuals

Animal Shelters

- El Dorado County Animal Services, 6435 Capital Ave, Diamond Springs, (530) 621-5795
  - 52 animals

Cal OES
GOVERNOR'S OFFICE OF EMERGENCY SERVICES

FIRE ACTIVITY

Cal OES INLAND REGION (Continued)

Caldor, Vegetation Fire, El Dorado/Amador/Alpine/Placer Counties (Continued)

Missions

- **2021-SOC-70024:** Air Scrubbers (On scene 8-23-21) (CLOSED)

Windy, Vegetation Fire, Tulare County

Location: South of Windy Creek, Red Hill Grove area
Jurisdiction: Federal DPA, FRA, Tule River Indian Reservation/Sequoia National Forest
Per Cal OES Duty Officers and ICS-209 as of 09/22/21 at 0643 hours:

- 31,388 (+0), acres brush and timber, 7% (+0%) contained
- Moderate overnight activity with flanking, backing and short range spotting
- Structures remain threatened
- Threat to the communities of Camp Whitsett, Johnsondale, Ponderosa and Lake Ida
- Threat to critical watershed, campgrounds, historical logging camps and Giant Sequoia groves
- Active fire behavior has compromised the Western Divide highway (M107) between Ponderosa and Johnsondale.
- Limited access due to steep and rugged terrain
- High resistance to control due to tree mortality, heavy dead and down, and very low fuel moistures
- Red Flag Warning in effect for this afternoon
- Unified Command with BIA, USFS, Tulare County FD and Tulare County Sheriff
- CAIIMT 11 in command

Activations

- Tulare County EOC is activated at Level 2 (Virtual)

Deployments

- 1 Cal OES Fire & Rescue Branch Assistant Chief assigned
- 1 Cal OES Region ESC virtually supporting Tulare County EOC

Proclamations

- On 09/12/21, Tulare County proclaimed a local emergency.

Mandatory Evacuations

- Tulare County: 450 (+0) Individuals

Road Closures

- SR 190 was closed to eastbound traffic from 2.2 miles east of Camp Nelson to Quaking Aspen Camp.

Cal OES
GOVERNOR'S OFFICE OF EMERGENCY SERVICES

FIRE ACTIVITY

Cal OES INLAND REGION (Continued)

KNP Complex, Vegetation Fire, Tulare County
Location: Castle Rocks, east of Hwy 198
Jurisdiction: Federal DPA, FRA, Sequoia Kings Canyon National Park
Per Cal OES Duty Officers and ICS-209 as of 09/22/21 at 0855 hours:

- 28,328 (+1,717) acres timber grass and brush, 0% (+0%) contained
- Active fire behavior with continuous backing and short uphill runs
- Structures remain threatened
- Threat to communities of Three Rivers, Mineral King and Silver City
- Threat to critical infrastructure (transmission lines, telecommunications), historic buildings, Sequoia Groves, park facilities and campgrounds
- Limited access due to steep and rugged terrain
- Fire has spread on to SRA land
- Complex is comprised of Paradise and Colony incidents, the fires have merged
- Southern Area Blue Team in command

Activations

- Tulare County EOC is activated at Level 2 - Virtual

Deployments

- 2 Cal OES Fire and Rescue Branch Assistant Chiefs assigned
- 1 Cal OES Region ESC virtually supporting Tulare County EOC
- 5 Cal OES Public Safety Communications Technicians

Proclamations

- On 09/12/21, Tulare County proclaimed a local emergency. The county is requesting a Governor's Proclamation.

Mandatory Evacuations

- Tulare County: 500 (+0) Individuals

Road Closures

- Tulare County: SR 198 is closed to eastbound traffic at Mineral King Rd. to the Sequoia National Forest Boundary

Shelters

- TEP & Shelter: Woodlake Community Center, 145 N. Magnolia St, Woodlake, CA, 93286 (On Standby as of 09/21/21)

Cal OES
GOVERNOR'S OFFICE OF EMERGENCY SERVICES

FIRE ACTIVITY

Cal OES INLAND REGION (Continued)

KNP Complex, Vegetation Fire, Tulare County (Continued)

Animal Shelters

- Large Animals: Tulare Ag Center, 4500 S. Laspina St. Tulare, CA 93274. Count: 30 Large Animals
- Small Animals: Tulare County Animal Services, 14131 Avenue 256, Visalia, CA 93292. Count: 25 Small Animals
- Animals needing shelter may contact TCAS at (559) 636-4050 or visit: https://tcanimalservices.org/animalservices/

Access and Functional Needs

- County Hotline open for senior citizens who need assistance evacuating or other resources. 1-800-321-2462
    - Operating Hours: 4am-10pm, 7 days/week

Law Enforcement

- Tulare County: CHP 1 (+0)

Cal OES COASTAL REGION

- Nothing significant to report

Cal OES SOUTHERN REGION

Emigrant, Vegetation Fire, Los Angeles County

Location**:** NB 5 x Vista Del Lago Rd

Jurisdiction: Federal DPA, FRA, Angeles National Forest

Per Cal OES Duty Officers and ICS-209 as of 09/22/21 at 0643 hours:

- 255 (+0) acres grass and brush, 75% (+0%) contained
- Minimal fire behavior with smoldering
- Structures remain threatened
- Threat to powerlines, gas lines and historic ridge route
- Impacts to Interstate 5

Cal OES
GOVERNOR'S OFFICE OF EMERGENCY SERVICES

WEATHER OF CONCERN

NORTHERN CALIFORNIA

- Nothing significant to report.

SOUTHERN CALIFORNIA

- Nothing significant to report.

Weather Advisories, Watches, and Warnings currently active in California:
http://www.wrh.noaa.gov/hazardSummary/?state=ca

Active Weather Warnings, Watches and Advisories by County:
http://www.wrh.noaa.gov/hazardSummary/?state=ca&bycounty=1

Cal OES
GOVERNOR'S OFFICE
OF EMERGENCY SERVICES

WEATHER KEY POINTS

09/22/21 - 09/28/21

Wednesday

- Much warmer than normal temperatures may cause issues for heat-sensitive populations today for parts of the Central Valley, Inland Empire, and just inland along the southern California coast and coastal mountains.
- Breezy winds and low humidity will bring elevated fire weather conditions to northeast California Wednesday and the mountains of southern California

Thursday-Tuesday

- It will remain warm and mostly dry, and generally lighter winds are expected for late week through the middle of next week
- Another round of offshore winds is possible for parts of northern California on Thursday, which may lead to locally elevated fire weather concerns.
    - A window of some gustier north to northeast winds is likely across the northern Sierra and Sacramento Valley Thursday and Thursday night, when fire weather conditions may become locally elevated once again.
- Periods of isolated to scattered showers and thunderstorms are possible across the mountains of southern California and as far north as Mono County on Friday and Saturday.
    - Details are relatively low confidence and showers/thunderstorms will likely be isolated, but the most likely locations for storms are along the High Sierra and across the interior mountains of Southern Region. Most locations will likely remain dry through the week.
- Currently expecting a return to dry weather across the state for the start of next week.

CALIFORNIA WEATHER IMPACTS

09/22/21 - 09/28/21

Hazards / Day	WED	THU	FRI	SAT	SUN	MON	TUE
Non-Thunderstorm Damaging Winds							
Snow							
Coastal Flooding							
River Flooding							
Thunderstorms (Wind / Hail / Tornadoes)		Inland/ Southern	Inland/ Southern	Inland/ Southern	Inland/ Southern		
Fire Weather (Low Humidity / Wind / Dry Thunderstorms)	Inland/ Southern	Inland/ Southern	Inland/ Southern	Inland/ Southern	Inland/ Southern	Inland/ Southern	Inland/ Southern
Heat Risk	Inland/ Southern						
Heavy Rain/Flash Flooding/ Debris Flow							
Cold							

No Impacts | Minimal Impacts | Moderate Impacts | Severe Impacts

PRECIPITATION FORECAST

09/22/21 - 09/24/21

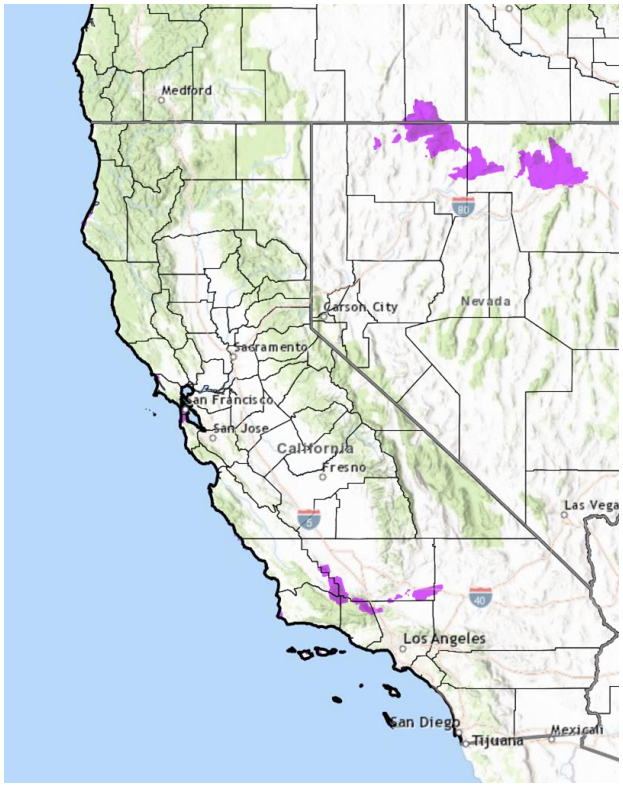

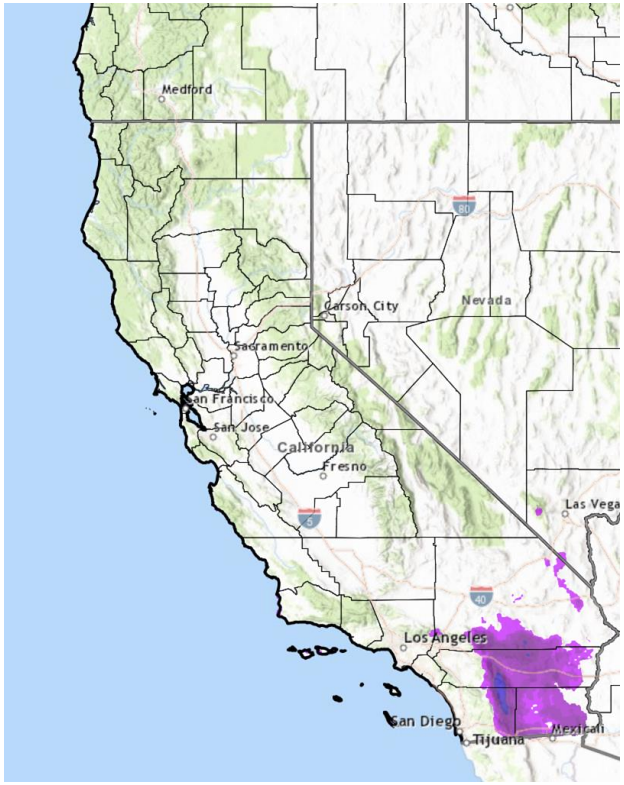

Wednesday **Thursday** **Friday**

Note: Forecast precipitation amounts are an average for any particular location. Thunderstorms may produce locally higher rainfall amounts.

Precipitation (inches)

0.50 1.00 1.50 2.00 2.50 3.00 3.50 4.00 4.50 5.00 5.50 6.00

WEATHER OUTLOOK

09/27/21 - 10/05/21

6-10 Day Outlook (September 27 – October 1)

Temperatures

- Near normal temperatures are favored for much of the state, with slight odds of above normal temperatures across far southeastern California

Precipitation

- Above normal precipitation is favored for northern California, with near normal precipitation favored for southern California

8-14 Day Outlook (September 29 – October 5)

Temperatures

- Above normal temperatures are favored for much of the state, except for far northern California where near normal temperatures are expected

Precipitation

- Above normal precipitation favored for northern California, and near normal precipitation favored for southern California

WEATHER MAP

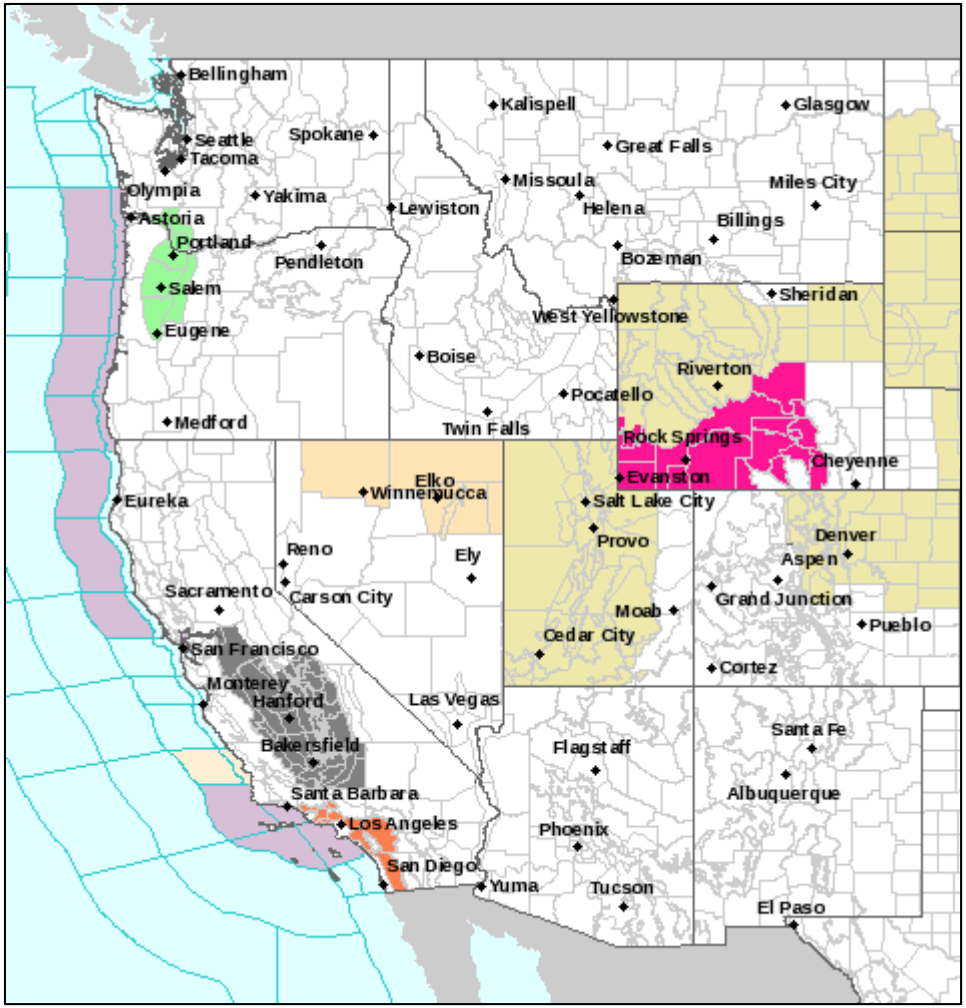

- Red Flag Warning
- Heat Advisory
- Small Craft Advisory
- Hazardous Seas Warning
- Special Weather Statement
- Marine Weather Statement
- Air Quality Alert
- Hazardous Weather Outlook
- Short Term Forecast

Cal OES
GOVERNOR'S OFFICE OF EMERGENCY SERVICES

Cal OES LAW ENFORCEMENT MISSIONS

Cal OES Law Enforcement Missions

- **2021-LAW-71813, 09/21/21, 1745 hours:** IERCC reported an In-Reach activation at 36.561341 by –118.33443 which plots to Mount Whitney Trail in Inyo County. IERCC indicated the R/O of the device was reporting one of their party of 10 was suffering from severe Altitude Sickness. Inyo County Sheriff's Department (ICSO) was notified. ICSO contacted the party through the in-reach device. The hikers advised they would escort the sick member of their group down the mountain. ICSO is going to monitor the descent and stand by to assist if necessary. About 2015 hours, ICSO advised the injured hiker was now semi-conscious/delusional, and they were requesting a CHP helicopter to evacuate by air. **Update, 09/21/21, 2310 hours:** the injured female was located by the CHP helicopter and transported out of the area for medical evaluation. **Mission Closed.**

- **2021-LAW-70465, 09/20/21, at 1100 hours:** Siskiyou County contacted Region III/K9 AC and requested this mission to be re-opened for a continued search of the Klamath River for a missing subject. Request was for a water K9 and Trinity County dive team. WOOF and Trinity County have accepted the mission for 09/25/21. **MISSION ONGOING.**

Cal OES
GOVERNOR'S OFFICE
OF EMERGENCY SERVICES

Cal OES MISSION TASKINGS

Cal OES Missions

- **2021-SOC-69429**: (4) ISAT Phones, MAR 4. On-Scene as of 08/16/21
- **2021-TACCOM-061621 (OCFA Testing):** Sonim Kit HQ3 assigned to OCFA to test Android phones with ATAK for fire season. ETA Return is 10/21/21. COMC monitoring.
- **2020-SOC-46166, T-55299**: (2) ISAT Satellite phones for recovery operations.

Cal OES
GOVERNOR'S OFFICE
OF EMERGENCY SERVICES

Cal OES

GOVERNOR'S OFFICE
OF EMERGENCY SERVICES

Mission:
We protect lives and property, build capabilities, and support our communities for a resilient California.

We achieve our mission by serving the public through effective collaboration in preparing for, protecting against, responding to, recovering from, and mitigating the impacts of all hazards and threats.