(Unclassified // FOUO)
Cal OES Internal Statewide Incident Briefing
2000 hours, December 10, 2020

San Diego County Fire was on scene with Border Patrol and San Diego Sheriff of a medical rescue in Sycamore Canyon, south of Dulzura. Patient has been hoisted by helicopter and brought to safe location for evaluation/transport (with non life-threatening injuries).

Photo Credit: @CALFIRESANDIEGO // Twitter

Cal OES
GOVERNOR'S OFFICE OF EMERGENCY SERVICES

Duty Officer	
EDO	Budge Currier
CSWC Watch Officer	Justin Christiansen (Day) Michael Duddy (Night)
Situation Cell Duty Officer	SituationCell@caloes.ca.gov 916-845-8411
STAC Duty Officer	STAC@caloes.ca.gov 916-275-4069
FDC	Mark Courson
LDC	Jared McCormick
IDO	Kyle Noderer
CDO	Edwin Warford
SDO	Yolande Love-Delaney
PIO	Brad Alexander
TDO	Jeffrey Howell
ITDO	Brenden Batres
EQTP	Rachel Sierer Wooden
Tribal Liaison POC	James Griffith
Access and Functional Needs POC	Vance Taylor

National Terrorism Advisory System

NTAS
NATIONAL TERRORISM ADVISORY SYSTEM
BULLETIN

Unclassified // FOUO
24 Hour STAC Report

- Report attached

Cal OES
GOVERNOR'S OFFICE OF EMERGENCY SERVICES

SITUATION SUMMARY

Cal OES Activation Status

State Operations Center	Inland Region EOC	Coastal Region EOC	Southern Region EOC
Level 1	Normal Operations	Normal Operations	Normal Operations

Coronavirus Disease 2019 (COVID-19)

The Cal OES State Operations Center (SOC) activated 03/02/20 at 0700 hours in support of the California Department of Public Health (CDPH) Medical Health Coordination Center's (MHCC) statewide response to COVID-19. Cal OES will continue to provide resource coordination for the COVID-19 event, as well as situation status reporting and advance planning across multiple areas.

Situation Overview

- **California State of Emergency Proclamation**
  On 03/04/20, Governor Gavin Newsom declared a State of Emergency for California, as a result of the global COVID-19 outbreak that began in December 2019, to make additional resources available, formalize emergency actions already underway across multiple state agencies and departments, and help the state prepare for broader spread of COVID-19.
- **Global Health Advisory**
  On 08/06/20, in close coordination with the U.S. Centers for Disease Control and Prevention (CDC), the Department of State lifted the Global Level 4 Health Advisory. The Global Advisory, initially put in place on 03/19/20, advised U.S. citizens to avoid all international travel due to the global impact of COVID-19. For more information visit: https://www.state.gov/.
- **State Executive Order N-33-20**
  On 08/28/20, California introduced a blueprint for reducing COVID-19 in the state with revised criteria for loosening and tightening restrictions on activities by counties. Visit Blueprint for a Safer Economy for more information and to check the status of a county. This blueprint included a health equity metric to be used along with other metrics to determine a county's tier. The purpose of Equity Metric is to ensure California reopens its economy safely by reducing disease transmission in all communities.
- **FEMA-4482-DR-CA**
  On 03/22/20, President Trump approved Major Declaration FEMA-4482-DR-CA (DR-4482) for the COVID-19 Pandemic.

Confirmed Global COVID-19 Cases – Per Worldometers COVID-19 Live Updates as of 12/09/20 at 1100 hours:

- 68,923,056 (+661,296) total confirmed cases in 218 countries
- 1,569,868 (+12,999) total deaths

Confirmed United States COVID-19 Case – Per Centers for Disease Control and Prevention (CDC) as of 12/09/20 at 1000 hours:

- 15,040,175 (+217,046) total confirmed cases
- 285,351 (+2,566) total deaths

Confirmed California COVID-19 Cases - Per Medical Health Coordination Center as of 12/09/20 at 1100 hours:

- 1,420,558 (+30,851) total confirmed cases

Cal OES
GOVERNOR'S OFFICE OF EMERGENCY SERVICES

SITUATION SUMMARY

Coronavirus Disease 2019 (COVID-19) (Continued)

- Please see attached California Health & Human Services (CHHS) Agency / Cal OES Joint Situation Report for additional details.

Cal OES INLAND REGION

- Nothing significant to report.

Cal OES COASTAL REGION

- Nothing significant to report.

Cal OES SOUTHERN REGION

- Nothing significant to report.

PUBLIC SAFETY POWER SHUTOFF (PSPS) SUMMARY

PSPS Status		
PG&E	**SCE**	**SDG&E**
Normal Operations	**Activating PSPS Protocols/Potential to De-energize**	**Normal Operations**

Southern California Edison (SCE) Potential PSPS Event 12.04.20 B

On 12/09/20 at 1337 hours, SCE notified the California State Warning Center of a potential PSPS event.

- As of 12/10/20 at 1734 hours:
  - Current PSPS Stage: Activating PSPS Protocols/Potential to De-energize
  - Weather Event Window: 12/10/20 at 1500 hours to 12/11/20 at 1200 hours
  - Customers Potentially Impacted: 3,360 customers
  - Medical Baseline Customers Potentially Impacted: 36 customers
  - Potentially Impacted County: Inyo, Kern, Mono, San Bernardino, and Tuolumne Counties (Removed Riverside)
  - Customers Currently De-Energized: 0 customers
  - Medical Baseline Customers Currently De-Energized: 0 customers
  - Counties Currently Impacted by De-energization: None

Cal OES
GOVERNOR'S OFFICE OF EMERGENCY SERVICES

FIRE ACTIVITY

Cal OES Fire Preparedness Levels		
National	**Northern California**	**Southern California**
Preparedness Level 1	**Preparedness Level 2**	**Preparedness Level 2**
	Multi-Agency Coordination System MACS Mode: 2	**Multi-Agency Coordination System MACS Mode: 2**

Note: The National and Regional Preparedness Levels are maintained by the National Multi-Agency Coordination (MAC) Group and are separate from Cal OES activation levels.

Cal OES Fire Missions

2019-FIRE-402: Personnel assigned to fuel reduction efforts in CAL FIRE Units: Shasta/Trinity, Nevada/Yuba/Placer, San Benito/Monterey and Fresno/Kings.

- Five 20-person Hand Crews each and all necessary personnel, support, transportation and materials.
- 65 additional soldiers to be trained and ready to backfill.
- Assigned to fuel reduction efforts in SHU, NEU, BEU, and FKU (1 crew in each unit with the exception of 2 crews in FKU).

Cal OES INLAND REGION

- Nothing significant to report.

Cal OES COASTAL REGION

- Nothing significant to report.

Cal OES
GOVERNOR'S OFFICE OF EMERGENCY SERVICES

MAJOR ROAD / HIGHWAY / BRIDGE CLOSURES

Lifeline Route Closures		
Northern California	**Central California**	**Southern California**
No Lifeline Route Closures	**No Lifeline Route Closures**	**No Lifeline Route Closures**

Lifeline Routes:
- There are no lifeline route closures.

Non-Lifeline Routes:
- Click here for a list of current road closures.

Emergency Center Activations:
- Please see attached California Health & Human Services (CHHS) Agency / Cal OES Joint Situation Report for additional details.

Interactive Travel Forecast Map Based on Weather Conditions Provided by National Weather Service (Prototype)
- http://www.wrh.noaa.gov/wrh/travel/?wfo=mtr

Click on the Caltrans Logo to check current Hwy. conditions.
You can also call 1-800-427-7623 for current Hwy. conditions.

CALIFORNIA 911 SYSTEM

California 911 Outages		
Northern California	**Central California**	**Southern California**
No 911 Outages	**No 911 Outages**	**No 911 Outages**

9-1-1 Outage/Remote/Community Isolations

Community Isolation, Poway, San Diego County
On 12/09/20 at 0820 hours, Charter has reported a Community Isolation affecting 1,723 VoIP users in Poway, CA (zip codes 92128, 92064, 92064).

- Time Outage Started: 12/09/2020 1213 hours
- Time Outage Reported: 12/09/2020 0111 hours
- Time of Resolution/Restoration: No ETR
- Total Outage Time: TBD
- Jurisdiction Affected: San Diego SO (Notified)
- Reason For Outage: Unknown
- Wireless Users Impacted: No
- Wireline Users Impacted: No
- VoIP Users Impacted: Yes 1,723 potential users

Community Isolation, Bakersfield, Kern County
On 12/09/20 at 1748 hours, Charter has reported a Community Isolation affecting 1,276 VoIP users in Bakersfield, CA (zip codes listed below).

- Time Outage Started: 12/09/2020 1626 hours
- Time Outage Reported: 12/09/2020 1739 hours
- Time of Resolution/Restoration: No ETR
- Total Outage Time: TBD
- Jurisdiction Affected: Kern County SO, Bakersfield PD (Notified)
- Reason For Outage: power outage
- Wireless Users Impacted: No
- Wireline Users Impacted: No
- VoIP Users Impacted: Yes 1,276 potential users

Service Interruptions

- None reported

Cal OES
GOVERNOR'S OFFICE OF EMERGENCY SERVICES

CALIFORNIA 911 SYSTEM

California 911 Outages		
Northern California	**Central California**	**Southern California**
No 911 Outages	**No 911 Outages**	**No 911 Outages**

9-1-1 Outage/Remote/Community Isolations (Continued)

Community Isolation, California City, Ventura County (Initial)

On 12/10/20 at 1717 hours, Charter has reported a Community Isolation affecting 8,923 VoIP users in Poway, CA (zip codes 93505).

- Time Outage Started: 12/10/2020 1512 hours
- Time Outage Reported: 12/10/2020 1624 hours
- Time of Resolution/Restoration: 12/10/2020 at 2019 hours
- Total Outage Time: TBD
- Jurisdiction Affected: California City Police Department / Kern County Sheriff (Notified)
- Reason For Outage: Fire
- Wireless Users Impacted: No
- Wireline Users Impacted: No
- VoIP Users Impacted: Yes 8,923 potential users

Service Interruptions

- None reported

Cal OES
GOVERNOR'S OFFICE OF EMERGENCY SERVICES

WEATHER OF CONCERN

NORTHERN CALIFORNIA

- Due to low humidity and gusty winds, a Fire Weather Watch has been issued for Central Sierra, North Kings River, Sequoia Kings and Lake Isabella areas from this evening through Friday morning.

SOUTHERN CALIFORNIA

- Nothing Significant to report

Weather Advisories, Watches, and Warnings currently active in California:
http://www.wrh.noaa.gov/hazardSummary/?state=ca

Active Weather Warnings, Watches and Advisories by County:
http://www.wrh.noaa.gov/hazardSummary/?state=ca&bycounty=1

Cal OES
GOVERNOR'S OFFICE
OF EMERGENCY SERVICES

WEATHER KEY POINTS
12/10/20 - 12/16/20

Thursday-Friday

- Elevated to locally critical fire weather conditions persist statewide
    - Dry weather will continue, other than a few light showers possible in northern California
    - Periods of gusty winds are likely as a couple of dry storm systems move through the area
        - Northwest winds will increase across the Bay Area on Thursday afternoon, gusting up to 45 mph
        - West-northwest winds will increase across central and southern CA in the mountains and deserts Thursday night into Friday morning, with the stronger gusts around 55 mph
            - Locally stronger gusts are possible in the high Sierra
            - Critical fire weather conditions are possible in the Sierra with these winds

Friday Night - Wednesday

- Periods of moderate to locally heavy rainfall are possible across northern California late Friday through the weekend
    - Travel impacts are possible in the mountains of northern Coastal and northern Inland Regions due to accumulating snow Friday night through Sunday
    - The southern half of the state looks to remain dry through the weekend and likely for next week as well
- Elevated to locally critical fire weather concerns will still be possible due to dry conditions and breezy winds
- A few showers could linger on Monday, but most locations across northern CA will see drier weather Monday, before another storm moves across the north late Tuesday through Wednesday

CALIFORNIA WEATHER IMPACTS

12/10/20 - 12/16/20

Hazards / Day	THU	FRI	SAT	SUN	MON	TUE	WED
Non-Thunderstorm Damaging Winds	Inland/ Southern	Inland/ Southern					
Snow			Coastal/ Inland Mtns	Coastal/ Inland Mtns			
Coastal Flooding							
River Flooding							
Thunderstorms (Wind / Hail / Tornadoes)							
Fire Weather (Low Humidity / Wind / Dry Thunderstorms)	All Regions	Inland/ Southern	Inland/ Southern	Inland/ Southern	Inland/ Southern	Inland/ Southern	Inland/ Southern
Heat Risk							
Heavy Rain / Flash Flooding / Debris Flow			Northern Coastal & N Inland	Northern Coastal & N Inland			
Cold							

No Impacts | Minimal Impacts | Moderate Impacts | Severe Impacts

PRECIPITATION FORECAST

12/10/20 - 12/12/20

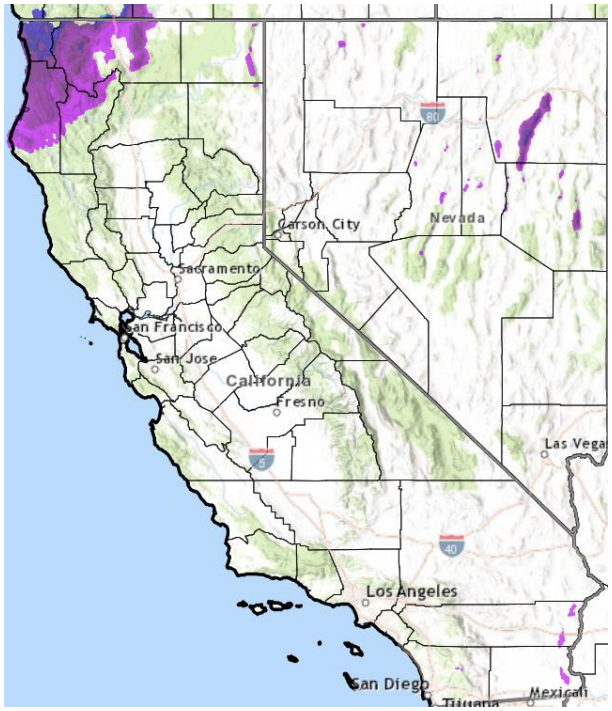

Thursday

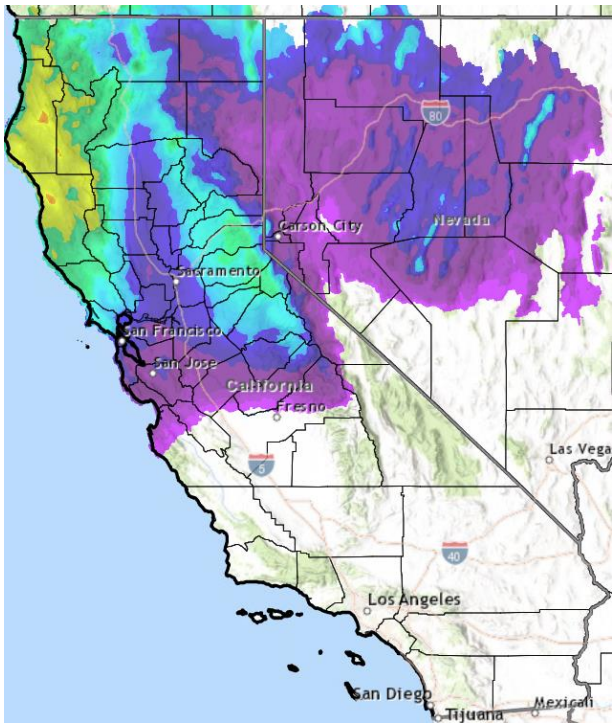

Friday

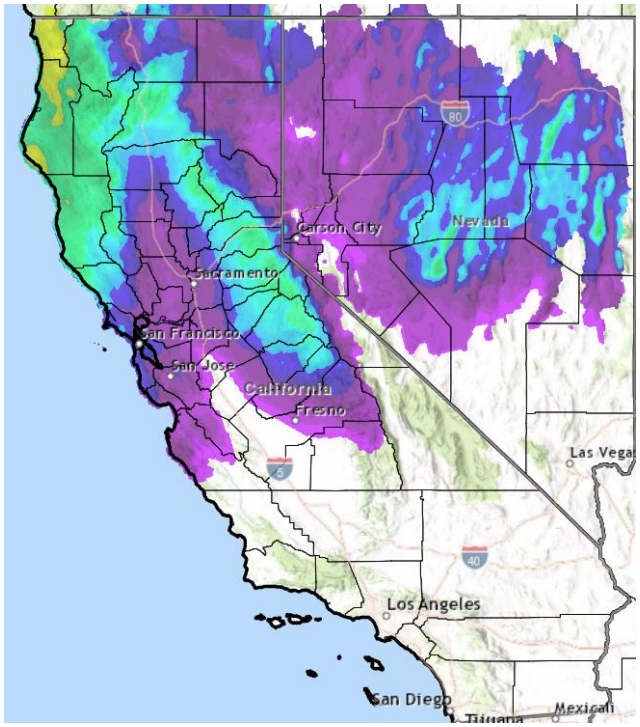

Saturday

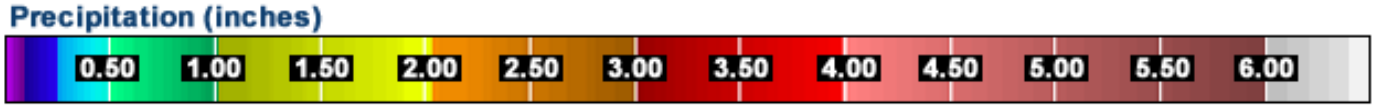

WEATHER OUTLOOK
12/15/20 - 12/23/20

6-10 Day Outlook (December 15 – December 19)

Temperatures

- Above normal temperatures favored statewide

Precipitation

- Below normal precipitation strongly favored across central and southern CA. Above normal precipitation favored across far northern CA.

8-14 Day Outlook (December 17 – December 23)

Temperatures

- Above normal temperatures strongly favored statewide

Precipitation

- Below normal precipitation favored across central and southern CA. Above normal precipitation favored across far northern CA

WEATHER MAP

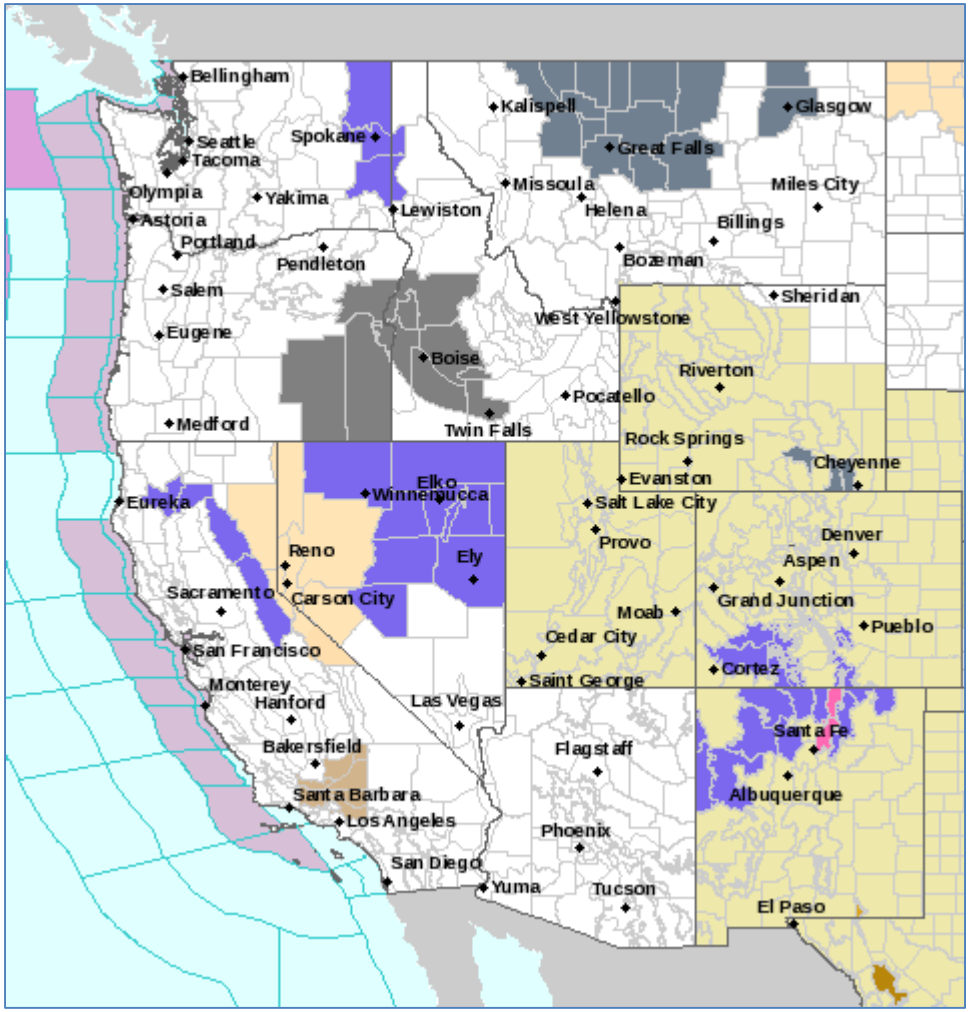

- Winter Storm Warning
- High Wind Warning
- Gale Warning
- Winter Weather Advisory
- Dense Fog Advisory
- Small Craft Advisory
- Hazardous Seas Warning
- Wind Advisory
- High Wind Watch
- Fire Weather Watch
- Special Weather Statement
- Air Stagnation Advisory
- Hazardous Weather Outlook

Cal OES
GOVERNOR'S OFFICE OF EMERGENCY SERVICES

Cal OES LAW ENFORCEMENT MISSIONS

Cal OES Law Missions

- None Reported

Cal OES MISSION TASKINGS

Cal OES Missions

- Nothing significant to report.

Cal OES

GOVERNOR'S OFFICE
OF EMERGENCY SERVICES

Mission:
We protect lives and property, build capabilities, and support our communities for a resilient California.

We achieve our mission by serving the public through effective collaboration in preparing for, protecting against, responding to, recovering from, and mitigating the impacts of all hazards and threats.