Cal OES Daily Situation Report

October 18, 2021

Winchester Mystery House, Santa Clara County

Photo Credit: Winchester Mystery House // Twitter

Cal OES
GOVERNOR'S OFFICE OF EMERGENCY SERVICES

Duty Officer	
EDO	Alex Cabassa
CSWC Watch Officer	Art Arquero (Day) Reina Laroa (Night)
Situation Cell Duty Officer	SituationCell@caloes.ca.gov 916-845-8411
STAC Duty Officer	STAC@caloes.ca.gov 916-275-4069
FDC	Mark Courson
LDO	John Smith Dennis Smithson (Shadow)
IDO	Lindsey Stanley
CDO	Sarah Finnigan
SDO	Chris Herring
PIO	Jon Gudel
TDO	Chad Stokes
ITDO	Joel Samson
EQTP	Yvette LaDuke
Tribal Liaison POC	Duane Sherman
Access and Functional Needs POC	Vance Taylor

National Terrorism Advisory System

NTAS
NATIONAL TERRORISM ADVISORY SYSTEM
BULLETIN

Cal OES
GOVERNOR'S OFFICE OF EMERGENCY SERVICES

SITUATION SUMMARY

Cal OES Activation Status			
State Operations Center	Inland Region EOC	Coastal Region EOC	Southern Region EOC
Level 1	Normal Operations	Normal Operations	Normal Operations

Coronavirus Disease 2019 (COVID-19)
The Cal OES State Operations Center (SOC) activated 03/02/20 at 0700 hours in support of the California Department of Public Health (CDPH) Medical Health Coordination Center's (MHCC) statewide response tCOVID-19. Cal OES will continue to provide resource coordination for the COVID-19 event, as well as situation status reporting and advance planning across multiple areas.

Situation Overview

- **California State of Emergency Proclamation**
  On 03/04/20, Governor Gavin Newsom declared a State of Emergency for California, as a result of the global COVID-19 outbreak that began in December 2019, to make additional resources available, formalize emergency actions already underway across multiple state agencies and departments, and help the state prepare for broader spread of COVID-19.

- **CDPH Statewide Travel Advisory**
  As of 06/15/21, CDPH and the CDC recommend delaying travel until persons are fully vaccinated. For more information: CDC Travel Guidelines

Confirmed Global COVID-19 Cases – Per Worldometers COVID-19 Live Updates as of 10/12/21 at 1100 hours:
- 239,269,103 (+2,860,810) total confirmed cases.
- 4,876,821 (+50,064) total deaths.

Confirmed United States COVID-19 Case – Per Centers for Disease Control and Prevention (CDC) as of 10/12/21 at 1000 hours:
- 44,217,318 (+443,745) total confirmed cases.
- 711,020 (+8,660) total deaths.

Confirmed California COVID-19 Cases - Per Medical Health Coordination Center as of 10/05/21 at 1100 hours:
- 4,557,285 (+ 37,818) total confirmed cases

COVID-19 Vaccines Administered – Per Vaccine Task Force as of 10/11/21 at 2359 hours:
- 50,679,798 (+708,984) vaccines administered

- Please see attached California Health & Human Services (CHHS) Agency / Cal OES Joint Situation Report for additional details.

Cal OES
GOVERNOR'S OFFICE OF EMERGENCY SERVICES

SITUATION SUMMARY

Cal OES INLAND REGION

- See PSPS Slides.
- See Fire Activity Slides.

Cal OES COASTAL REGION

- Nothing significant to report.

Cal OES SOUTHERN REGION

- See PSPS Slides.
- See Fire Activity Slides.
- See attached Situation Cell Incident Report Pipeline P00547 Spill, Southern California.

Cal OES
GOVERNOR'S OFFICE
OF EMERGENCY SERVICES

PUBLIC SAFETY POWER SHUTOFF (PSPS) SUMMARY

PSPS Status		
PG&E	**SCE**	**SDG&E**
Normal Operations	**Normal Operations**	**Normal Operations**

Pacific Gas and Electric (PG&E)
- Nothing significant to report.

Southern California Edison (SCE)

SCE PSPS Event 10.17.21
- PSPS Stage: Event Concluded
- Submission #: 6
- Weather Event: Period of Concern Concluded
- Customers Potentially Impacted: 0
- Medical Baseline Customers Potentially Impacted: 0
- Potentially Impacted County(s): None
- Customers Currently De-Energized: 0
- Medical Baseline Customers Currently De-Energized: 0
- County(s) Currently Impacted by De-energization: None
- Highest Number of Customers De-energized as of this Notification: 0
- Current Number of Customers with Power Restored: 0
- Current Number of Medical Baseline Customers with Power Restored: 0

San Diego Gas and Electric (SDG&E)
- Nothing significant to report.

Liberty Utilities
- Nothing significant to report.

PacificCorp
- Nothing significant to report.

Cal OES
GOVERNOR'S OFFICE OF EMERGENCY SERVICES

MAJOR ROAD / HIGHWAY / BRIDGE CLOSURES

Lifeline Route Closures		
Northern California	**Central California**	**Southern California**
Lifeline Route Closure	**No Lifeline Route Closures**	**No Lifeline Route Closures**

Lifeline Routes:

- Del Norte County: US 101 has 1-way controlled traffic from 12.4 miles south of Crescent City at Vista Point to 1.9 miles south of Crescent City at Humboldt Rd. due to a rockslide. Motorists are subject to delays of up to 30 minutes. The route has not reopened to normal traffic.

- Placer/Nevada Counties: I-80 traffic is being held from Nayack to Truckee due to multiple spin-outs. No ETR.

Non-Lifeline Routes:

- Click here for a list of current road closures.

Wildfire Closures:

- See Fire Activity slides.

Emergency Center Activations:

- Please see attached California Health & Human Services (CHHS) Agency / Cal OES Joint Situation Report for additional details.

Interactive Travel Forecast Map Based on Weather Conditions Provided by National Weather Service (Prototype)

- http://www.wrh.noaa.gov/wrh/travel/?wfo=mtr

Click on the Caltrans Logtcheck
current Hwy. conditions.
You can alscall 1-800-427-7623 for
current Hwy. conditions.

FIRE ACTIVITY

Cal OES Fire Preparedness Levels		
National	**Northern California**	**Southern California**
Preparedness Level 2	**Preparedness Level 3**	**Preparedness Level 2**
	Multi-Agency Coordination System MACS Mode: 2	**Multi-Agency Coordination System MACS Mode: 2**

Note: The National and Regional Preparedness Levels are maintained by the National Multi-Agency Coordination (MAC) Group and are separate from Cal OES activation levels.

Pre-Positions:
- None

EMAC:
- None

Mission Tasking:
- None

Cal OES
GOVERNOR'S OFFICE OF EMERGENCY SERVICES

FIRE ACTIVITY

Cal OES INLAND REGION

Dixie, Vegetation Fire, Plumas / Butte / Lassen / Tehama Counties
Location: 13 miles NE of Paradise
Jurisdiction: Federal/State DPA, FRA/SRA, Butte Unit, Lassen N.F, Plumas N.F.
Per Cal OES Duty Officers and ICS-209 as of 10/18/21 at 0732 hours:

- 963,309 (+0) acres timber, 94% (+0%) contained
- Minimal fire behavior reported
- Red Flag Warning issued for gusty winds and low RH through 1900 hours Tuesday
- Mop-up, patrol and suppression repair continue
- Portions of Hwy. 89 remain closed through Lassen National Park
- Lassen National Park remains closed, the north and south visitor centers are open
- Watersheds and critical wildlife habitat threatened
- Cultural and historical sites threatened
- Unified command:
    - Type 1, GB Team 3 in command of West Zone
    - Type 2, CA Team 14 in command of East Zone

Activations

- Plumas County EOC is activated at a Level 3 (Low)
- Lassen County EOC is activated at a Level 3 (Low)

Deployments

- 1 Cal OES Law Enforcement Branch Assistant Chief
- 3 Cal OES Public Safety Communications Technicians

FMAG

- On 09/09/21 an FMAG was received from Shasta County and placed on hold.
- On 08/16/21 an FMAG was received from Lassen County. FMAG approved by FEMA 08/16/21, 1118 hours, FM-5400-CA.
- On 07/24/21 an FMAG was received from Butte County and has been placed on hold.
- On 07/19/21 an FMAG was received from Plumas County. FMAG approved by FEMA 07/20/21, 0103 hours, FM-5400-CA.

Cal OES
GOVERNOR'S OFFICE OF EMERGENCY SERVICES

FIRE ACTIVITY

Cal OES INLAND REGION (Continued)

Dixie, Vegetation Fire, Plumas / Butte / Lassen / Tehama Counties (Continued)

Proclamations

- On 08/30/21, City of Portola submitted a Local emergency proclamation.
- On 08/26/21, Susanville Indian Rancheria submitted an emergency declaration for fires within the State of California including the Dixie Fire.
- On 08/24/21, the Governor secured a Presidential Major Disaster Declaration to Support Wildfire Response and Recovery Efforts for the Dixie and River Fires.
- On 08/24/21, a request for Phase I and Phase II removal for Dixie and Beckwourth fires was received from Plumas County.
- On 08/19/21, Tehama County submitted a ratification of the local emergency proclamation.
- On 08/18/21, Lassen County submitted a local health emergency declaration and letter requesting HHW and PPDR removal.
- On 08/17/21, Tehama County submitted a local health emergency declaration and letter requesting HHW and PPDR removal.
- On 08/10/21, the Governor proclaimed a state of emergency for Trinity County due to the McFarland and Monument fires; Tehama County due to the McFarland and Dixie fires; and Shasta County due to the McFarland Fire. The text of the proclamation can be found here.
- On 08/10/21, Tehama County proclaimed a local emergency for the Dixie Fire. The county is requesting state and federal assistance.
- On 08/03/21, Butte County proclaimed a local emergency due to the Dixie Fire. The county is not requesting any assistance.
- On 07/23/21 the Governor proclaimed a State of Emergency for Plumas, Butte, and Lassen Counties for the Dixie and Fly Fires. Butte County. The text of the Proclamation can be found here.

Missions

- **2021-SOC-71558:** 4 Sat phones, Dixie Fire (East Zone), resources will be delivered on 09/15/21 by MAR 3 RECC (On Scene)
- **2021-SOC-71454, T# 620236:** Dixie Fire (West Zone), FirstNet AT&T COLT and FirstNet CradlePoint (T Comm) for suppression operations / coordination. MAR 3 RECC will respond with Cradle Point as of 1000 hours, First Net COLT ETA 1500 hours on 09/15/21. (On-Scene)
- **2021-SOC-70083:** CNG for Cap and damage assessment (Coordinating)
- **2021-SOC-69532**: A request for HHW removal for Tehama County. (Coordinating)
- **2021-SOC-69432:** 2 Kit Sonim Phones 20 for the Dixie Fire (Quincy, Plumas County). (On Scene)
- **2021-SOC-69248:** Dixie Fire (Lassen Fairgrounds) 2 Kits of Sonim Phones (20) and 4 Mi-Fi Nighthawks.
- **2021-SOC-68728**: One 3-phase 45kw generator for Indian Valley CSD; delivered 08/08/21. (On Scene)
- **CA-BTU-009205:** Resource request for 8-10 Sat phones for the Dixie Fire in Butte Co. COMC/TDO delivered 8 ISAT phones to CAL FIRE Chief.
- **2021-IREOC-67232** for DGS to assist Lassen Public Health with sourcing oxygen vendors due to current supplies being exhausted due to hospital/ER surge from power outage and heavy smoke. (On Scene)

Cal OES
GOVERNOR'S OFFICE OF EMERGENCY SERVICES

FIRE ACTIVITY

Cal OES INLAND REGION (Continued)

McCash, Vegetation Fire, Siskiyou County
Location: McCash Fork, 13 miles NE of Somes Bar
Jurisdiction: Federal DPA, FRA, Six Rivers N.F.
Per Cal OES Duty Officers and ICS-209 as of 10/18/21 at 0732 hours:
- 94,962 (+0) acres brush and timber, 93% (+0%) contained
- Minimal fire behavior
- Evacuation Order in effect for Forest and Fire Boundary
- Crews continue mop up and suppression repair
- Type 2, CA Team 10 in command

Activations
- Siskiyou County EOC is activated at Level 3 (Duty Officer). Operational period: 0800-1700 hours.

Mandatory Evacuations
- Siskiyou County: 4 Individuals

Missions
- **CA-SRF-000651:** Request 1 kit (10) Sonim Phones. Region 3 COMC coordinating. (Coordinating)

Monument, Vegetation Fire, Trinity County
Location: Panther Creek x Eagle Rock, 5 Miles west of Big Bar
Jurisdiction: Federal DPA, FRA, Shasta-Trinity N.F.
Per Cal OES Duty Officers and ICS-209 as of 10/18/21 at 0732 hours:
- 223,124 (+0) acres timber and brush, 94% (+0%) contained
- Minimal fire behavior
- Power, water and communication infrastructure threatened
- Threat to critical watersheds and recreational sites
- Threat remains to historical and cultural sites
- Critical wildlife and plant habitat threatened
- Road, area and trail closures in effect
- Type 2, CA Team 11 in command

Activations
- Trinity County EOC is activated at Level 2 – Virtual. Operational period: 0800-1700 hours

Cal OES
GOVERNOR'S OFFICE OF EMERGENCY SERVICES

FIRE ACTIVITY

Cal OES INLAND REGION (Continued)

Monument, Vegetation Fire, Trinity County (Continued)

Proclamations

- On 08/08/21, Trinity County proclaimed a local health emergency the MacFarland and Monument Fires. The county is requesting State and Federal Assistance along with CDAA.
- On 08/10/21, the Governor proclaimed a state of emergency for Trinity County due to the McFarland and Monument fires; Tehama County due to the McFarland and Dixie fires; and Shasta County due to the McFarland Fire. The text of the proclamation can be found here.

FMAG

- On 08/16/21 an FMAG was received from Trinity County. FMAG approved by FEMA 08/17/21, 0021 hours, FEMA-5412-FM-CA.

Road Closures

- Trinity County: SR 299 is closed from 4.5 mi east of Burnt Ranch to 3 mi east of Big Bar
    - Local residents with proper identification will be allowed access from 1900 hours each night to 0700 hours each morning.
    - The roadway will be open to 1-Way Controlled Traffic w/ Pilot Car Escorts every 90 minutes from 0700 hours to 1900 hours Monday through Friday and every 60 minutes on Saturday and Sunday

Animal Shelters

- Trinity County Animal Shelter, 563 Mountain View, Weaverville, CA 69093

Missions

- **2021-SOC-71107:** Monument Fire COML requested communications equipment to support the FirstNet COW arriving 09/08/21, at Hayfork Fairgrounds located at 6000 CA-3, Hayfork, CA 96041. Equipment needed is 12 Cell Phones, 8 MiFi, and 1 Cradle Point, on scene as of 09/10/21. T Comm personnel monitoring equipment (On-Scene)

Cal OES
GOVERNOR'S OFFICE OF EMERGENCY SERVICES

FIRE ACTIVITY

Cal OES INLAND REGION (Continued)

River Complex, Vegetation Fire, Siskiyou County
Location: Scott Salmon Ranger District, 7 Miles west of Callahan
Jurisdiction: Federal DPA, FRA, Klamath N.F.
Per Cal OES Duty Officers and ICS-209 as of 10/18/21 at 0732 hours:

- 199,353 (+10) acres grass and brush, 92% (+0%) contained
- Active fire behavior isolated to the SE side in Divsion Q
- Crews continue mop-up, patrol and suppression repair
- Significant fires within the Complex
    - Haypress Fire: 192,915 acres, 91% contained
    - All other fires within the complex are fully contained
- Area and trail closures in effect
- NV Type 3, Team 4 in command

Activations

- Siskiyou County EOC is activated at Level 3 (Duty Officer). Operational period: 0800-1700 hours
- Trinity County EOC is activated at Level 2. Operational period: 0800-1700 hours

Deployments

- 3 Cal OES Public Safety Communications Technicians

FMAG

- On 09/09/21 at 1646 hours, an FMAG for the Haypress Fire was received from the incident and placed on hold.

Proclamations

- On 10/04/21, A formal request for Household Hazardous Waste (HHW) and Private Property Debris Removal (PPDR) for the River Complex was received from Siskiyou County
- On 09/08/21, a Public Health Proclamation for the River Complex was received from Trinity County.
- On 09/08/21, a formal request for State and federal Assistance including CDAA funding and asking for a Governor's proclamation for the River Complex was received from Trinity County.
- On 08/19/21, Siskiyou County proclaimed a Local Health Emergency for the River Complex.
- On 08/17/21, Trinity County proclaimed a local emergency; proclamation ratified on 8/20/21.
- On 08/12/21, a Ratified Proclamation Emergency Proclamation was received from Siskiyou County for the Antelope Fire and River Complex requesting any available Federal and State assistance to include CDAA.
- On 08/06/21, a Proclamation of Local Emergency was received from Siskiyou County requesting a Governor's Proclamation.

Cal OES
GOVERNOR'S OFFICE OF EMERGENCY SERVICES

FIRE ACTIVITY

Cal OES INLAND REGION (Continued)

Windy, Vegetation Fire, Tulare County
Location: South of Windy Creek, Red Hill Grove area
Jurisdiction: Federal DPA, FRA, Tule River Indian Reservation/Sequoia National Forest
Per Cal OES Duty Officers and ICS-209 as of 10/18/21 at 0732 hours:

- 97,554 (+0) acres, brush and timber, 88% (+0%) contained
- Minimal fire behavior with flanking, backing, and creeping
- Structures remain threatened
- Threat to multiple communities
- Threat to critical watershed, campgrounds, historical logging camps, endangered species and their habitats, Giant Sequoia groves, archaeological sites, and cultural resources
- Evacuation orders and warnings remain in place
- Road and trail closures in the area
- Limited access due to steep and rugged terrain
- Unified Command with USFS and Tulare County Sheriff
- GB Team 6 in command

Deployments

- 2 Cal OES Fire & Rescue Branch Assistant Chiefs assigned
- 4 Cal OES Public Safety Communications Technicians

FMAG

- On 09/26/21 at 1342 hours, an FMAG was received from the incident and placed on hold.

Proclamations

- On 09/12/21, Tulare County proclaimed a local emergency.

FIRE ACTIVITY

Cal OES INLAND REGION (Continued)

KNP Complex, Vegetation Fire, Tulare County
Location: Castle Rocks, east of Hwy 198
Jurisdiction: Federal DPA, FRA, Sequoia Kings Canyon National Park
Per Cal OES Duty Officers and ICS-209 as of 10/18/21 at 0732 hours:

- 88,068 acres (+178) acres, timber grass and brush, 55% (+0%) contained
- Minimal fire behavior with creeping and smoldering
- Structures remain threatened
- Threat to multiple communities
- Threat to critical infrastructure (transmission lines, telecommunications), historic buildings, Giant Sequoia Groves, park facilities, visitor centers, campgrounds, and National Park headquarters
- Evacuation orders and warnings remain in place
- Road and trail closures in the area
- Limited access due to steep and rugged terrain
- Complex is comprised of Paradise and Colony incidents, the fires have merged
- CAIIMT 2 in command of North Zone
- CAIIMT 1 in command of South Zone

Deployments

- 2 Cal OES Fire and Rescue Branch Assistant Chiefs assigned
- 5 Cal OES Public Safety Communications Technicians

Proclamations

- On 09/12/21, Tulare County proclaimed a local emergency. The county is requesting a Governor's Proclamation.

Mandatory Evacuations

- Tulare County: 137 (-0) Individuals

Animal Shelters

- Large Animals: Tulare Ag Center, 4500 S. Laspina St. Tulare, CA 93274. Count: 21 (-9) Large Animals
- Small Animals: Tulare County Animal Services, 14131 Avenue 256, Visalia, CA 93292. Count: 11 (-35) Small Animals
- Animals needing shelter may contact TCAS at (559) 636-4050 or visit: https://tcanimalservices.org/animalservices/

Access and Functional Needs

- County Hotline open for senior citizens who need assistance evacuating or other resources. 1-800-321-2462
    - Operating Hours: 0400-2200 hours, 7 days/week

Cal OES
GOVERNOR'S OFFICE OF EMERGENCY SERVICES

FIRE ACTIVITY

Cal OES COASTAL REGION

- Nothing significant to report.

Cal OES SOUTHERN REGION

Alisal, Vegetation Fire, Santa Barbara County

Location: 1 mile south of Alisal Reservoir, 5 miles south of Solvang
Jurisdiction: Federal DPA, FRA, Los Padres National Forest
Per Cal OES Duty Officers and ICS-209 as of 10/18/21 at 0732 hours:

- 17,254 (+1) acres grass and brush, 80% (+2%) contained
- Extreme fire behavior, with uphill runs, backing and creeping
- Structures threatened
- Portions of Hwy 101 closed
- Threat to Union Pacific Railroad
- Evacuation orders and warnings in place
- Limited access due to steep and rugged terrain
- Unified Command with USFS, CAL FIRE and Santa Barbara County Fire

Activations

- Santa Barbara OES is activated at Level 3. (lowest) from 0700-1900 hours; Level 4 (Duty Officer) from 1900-0700 hours

Deployments

- 1 Cal OES Fire and Rescue Branch AC deployed
- 1 Cal OES Law Enforcement Branch AC deployed
- 1 Cal OES Public Safety Communications Technician

Resources Assigned

- Type-3 Strike Teams and Hot Shot crews being ordered from Ventura and San Luis Obispo Counties.

FMAG

- On 10/11/21 at 2119 hours, an FMAG was received from the incident; FMAG was approved FEMA-5419-FM-CA.

Proclamations

- On 10/12/21 a Proclamation of Local Emergency was received from Santa Barbara County.

Mandatory Evacuations

- Santa Barbara County: 0 (-230) individuals

Cal OES
GOVERNOR'S OFFICE OF EMERGENCY SERVICES

FIRE ACTIVITY

Cal OES SOUTHERN REGION (Continued)

Alisal, Vegetation Fire, Santa Barbara County (Continued)

Shelters/Temporary Evacuation Point

- Coordinated with County OEM and County Department of Social Services staff, American Red Cross (ARC), California Department of Social Services (CDSS), and on path forward for housing sheltered evacuees in non-congregate shelter with wrap around services (meals, water, clothing) on 10/16/21.
- American Red Cross (ARC) Congregate Shelter: Dos Pueblos High School, 7266 Alameda Ave, Goleta, CA 93117
    - Evacuation Center closed on 10.17.21 at 1300.
    - Non-Congregate Shelter: Motel 6, 5897 Calle Real, Goleta, CA 93117, Supported by ARC
        - Overnight population: 7 clients / 4 hotel rooms, Current capacity: 5 rooms

Animal Shelters

- Large Animals: Earl Warren Showgrounds, 3400 Calle Real, Santa Barbara, CA 93105
- Small animals: 5473 Overpass Road, Goleta, CA 93111
- Animal Services small animal evacuation assistance: 805-681-4332

Critical Infrastructure

- Tajiguas Landfill; power lines; PopCo Oil Refinery (1/4 mi s. of El Capitan/Exxon Refinery (non-operational/no threat)

Law Enforcement

- ICP has been established at Earl Warren Showgrounds, 3400 Calle Real, Santa Barbara, CA 93105
    - Includes reps from State Parks, Forest Service, and Santa Barbara County Fire, Santa Barbara County Sheriff and Cal Fire

WEATHER OF CONCERN

NORTHERN CALIFORNIA

- Red Flag Warning is in effect through Monday morning hours for gusty winds and low humidity for portions of Alpine County.

SOUTHERN CALIFORNIA

- Red Flag Warning in effect through Monday morning hours for gusty winds and low humidity for portions of Mono County.

Weather Advisories, Watches, and Warnings currently active in California:
http://www.wrh.noaa.gov/hazardSummary/?state=ca

Active Weather Warnings, Watches and Advisories by County:
http://www.wrh.noaa.gov/hazardSummary/?state=ca&bycounty=1

Cal OES
GOVERNOR'S OFFICE
OF EMERGENCY SERVICES

WEATHER KEY POINTS

10/18/21 - 10/24/21

Monday-Tuesday

- Rain and mountain snow showers will gradually become lighter and more scattered through Monday.
    - Snow levels 5000 - 6000 ft.
- Another frontal system will bring the next round of gusty winds, rain and mountain snow to central and northern California on Tuesday

Wednesday-Sunday

- An active weather pattern with periods of gusty winds, rain, and mountain snow will continue through the weekend across Northern and central California
    - There are elevated chances for heavy and above normal precipitation amounts for this time of year over portions of central and northern California.
    - While the elevated risk for heavy precipitation may trigger localized flooding over burn scarred areas of the state, the increase in moisture is anticipated to be beneficial and to help ongoing wildfire activity and drought conditions.
    - Total rainfall of between 2 and 6 inches is expected through Saturday over northern and central portions of Coastal Region and northern portions of Inland Region
- Precipitation chances are also expected to reach southern California areas by late week and into the weekend.

CALIFORNIA WEATHER IMPACTS

10/18/21 - 10/24/21

Hazards / Day	MON	TUE	WED	THU	FRI	SAT	SUN
Non-Thunderstorm Damaging Winds	Inland	Coastal/ Inland					
Snow	Inland	Inland	Snow			Inland	Inland
Coastal Flooding							
River Flooding							
Thunderstorms (Wind / Hail / Tornadoes)							
Fire Weather (Low Humidity / Wind / Dry Thunderstorms)							
Heat Risk							
Heavy Rain/Flash Flooding/ Debris Flow			Coastal/ Inland	Coastal/ Inland	Coastal/ Inland	Coastal/ Inland	Coastal/ Inland
Cold							

No Impacts | Minimal Impacts | Moderate Impacts | Severe Impacts

PRECIPITATION FORECAST

10/18/21 - 10/20/21

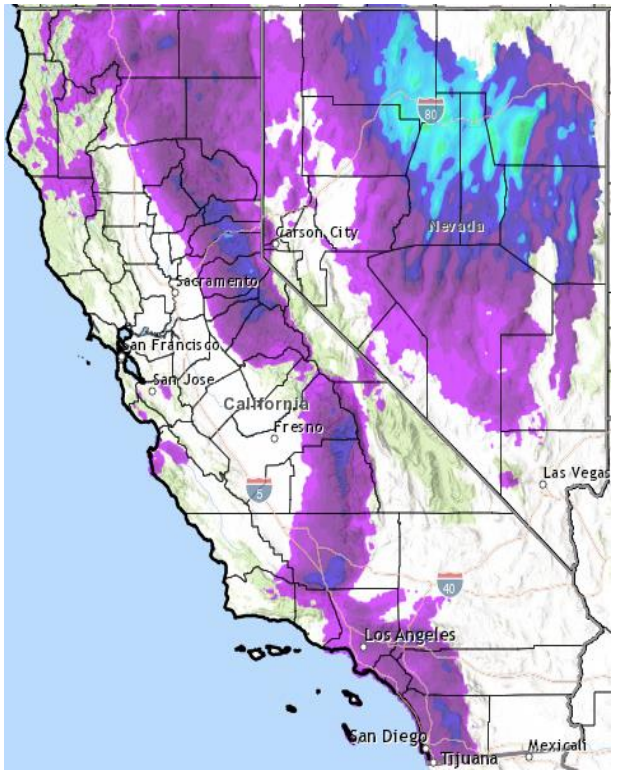

Monday

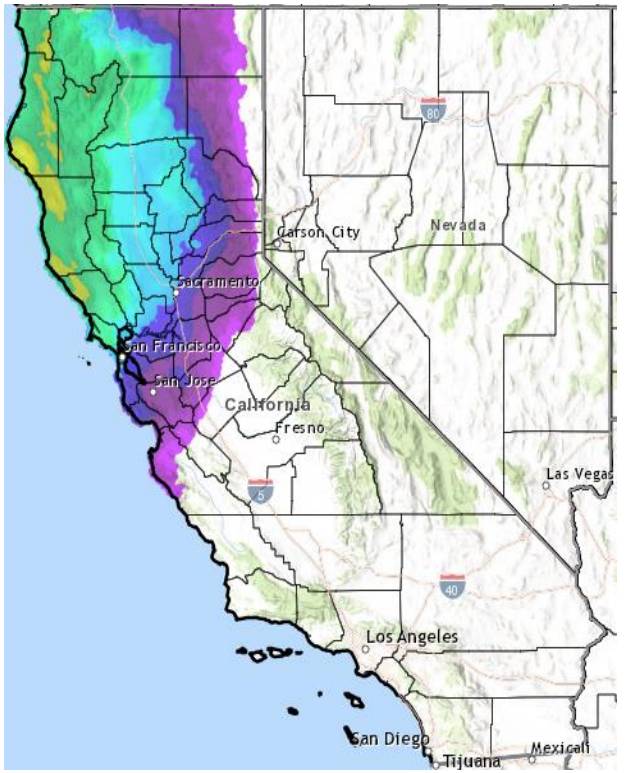

Tuesday

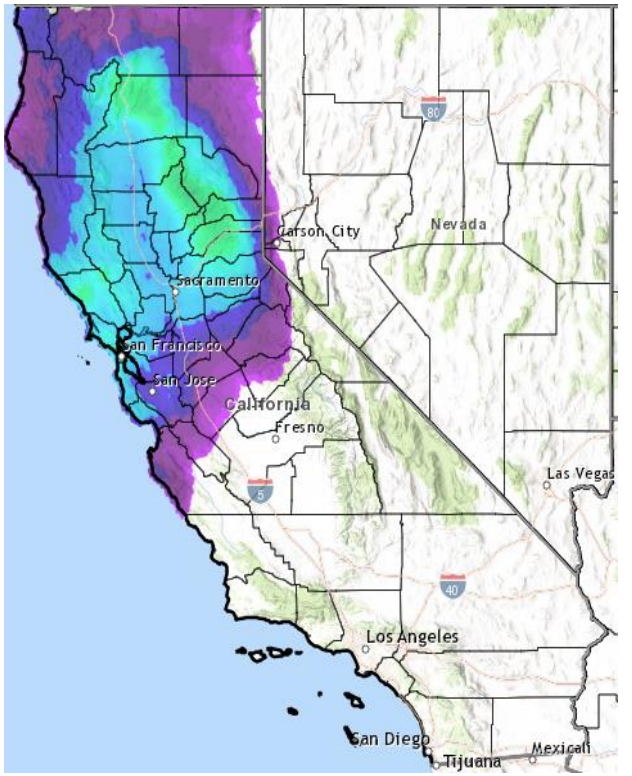

Wednesday

Note: Forecast precipitation amounts are an average for any particular location. Thunderstorms may produce locally higher rainfall amounts.



WEATHER OUTLOOK

10/23/21 - 10/31/21

6-10 Day Outlook (October 23 – October 27)

Temperatures

- Below normal temperatures are favored statewide

Precipitation

- Above normal precipitation is favored statewide, and strongly favored across central and northern California

8-14 Day Outlook (October 25 – October 31)

Temperatures

- Below normal temperatures are favored for most of the state, except near to above normal temperatures favored across southern California

Precipitation

- Above normal precipitation is favored nearly statewide, and is most likely across northern and central California, but near normal precipitation is favored across southern California.

WEATHER MAP

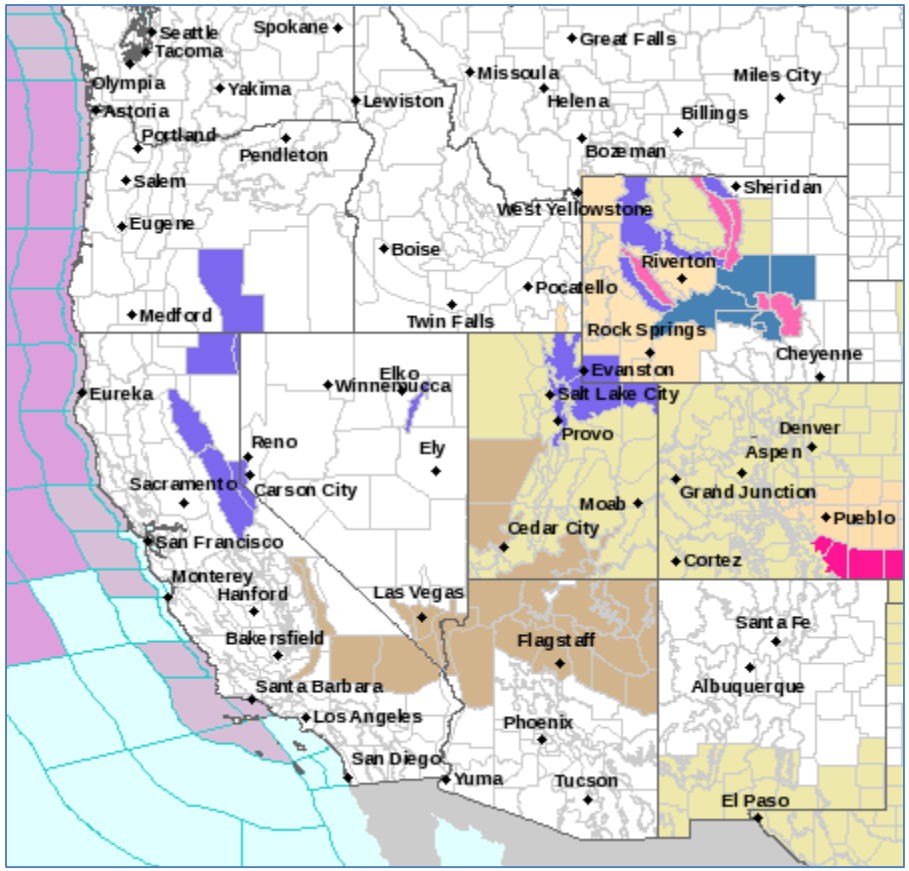

- Winter Storm Warning
- Gale Warning
- Red Flag Warning
- Winter Weather Advisory
- Small Craft Advisory
- Wind Advisory
- Winter Storm Watch
- Fire Weather Watch
- Special Weather Statement
- Hazardous Weather Outlook

Cal OES
GOVERNOR'S OFFICE OF EMERGENCY SERVICES

Cal OES LAW ENFORCEMENT MISSIONS

Cal OES Law Enforcement Missions

- **2021-LAW-72893, 10/13/21, 0913 hours:** Siskiyou County Sheriff requested a search helicopter in support of efforts to locate a 75-year-old individual missing from their home in the Happy Camp area. This is a continuation of 2021-LAW-72841. CHP had supported initial search operations but were unavailable to continue. The California National Guard was requested and the 129th Air National Guard out of Moffett Field accepted the mission. They deployed on 10/13 to a staging area at the Weed Airport. Air Guard returning to base today. JOC coordinated for Army Guard supporting mission on Saturday. Coordinated for additional searchers for Sunday: 5 from Douglas and 6 from Josephine Counties, Oregon; 4 from Butte County; and 3 from Shasta County. **UPDATE: 10/11/21 at 1900 hours:** Siskiyou County SO contacted Region III Coordinator and requested SAR K9s for a search for a missing 75-year-old male form the Happy Camp area. Male was last seen on 10/10/21 at midnight. AC contacted SAR K9 coordinator. **MISSION ONGOING**

- **2021-LAW-72727, 10/09/21, 1844 hours:** Cal OES LDO was contacted by Cal OES Fire R-I assigned to Orange County Oil Spill Incident. Personnel assigned to mission are using Aliso State Beach and Huntington State Beach as staging areas. Due to the significant amount of personnel in vehicles departing the staging areas entering onto Pacific Coast Highway (PCH), and impact operations as well as traffic on PCH, a request for traffic control assistance was made. Cal OES LDO contacted CHP ENTAC and CHP Border Division will provide personnel for both locations beginning at 0530 hours, Sunday 10/10/21. Units will also assist at 1700 hours each day. On **10/17/21** Per CHP, they have concluded the detail.**MISSION CLOSED**

Cal OES
GOVERNOR'S OFFICE
OF EMERGENCY SERVICES

Cal OES MISSION TASKINGS

Cal OES Missions

- **No mission number:** Kit_1 and HQ-15 Sonim phones deployed to Chico State for CPUC Statewide cellular data tests. Devices deployed for approximately 60-90 days. Region 3 COMC coordinating/monitoring.
- **2021-SOC-69429**: (4) ISAT Phones, MAR 4. On-Scene as of 08/16/21
- **2021-TACCOM-061621 (OCFA Testing):** Sonim Kit HQ3 assigned to OCFA to test Android phones with ATAK for fire season. ETA Return is 10/21/21. COMC monitoring.
- **2020-SOC-46166, T-55299**: (2) ISAT Satellite phones for recovery operations.

Cal OES
GOVERNOR'S OFFICE
OF EMERGENCY SERVICES

Cal OES

GOVERNOR'S OFFICE
OF EMERGENCY SERVICES

Mission:
We protect lives and property, build capabilities, and support our communities for a resilient California.

We achieve our mission by serving the public through effective collaboration in preparing for, protecting against, responding to, recovering from, and mitigating the impacts of all hazards and threats.