CSWC Operational Period Summary
1800 June 29 2015 to 0600 June 30 2015

Beat The Heat!!!

Plan accordingly for the Hot weather and keep your loved ones safe.

Do NOT leave Kids, Pets or anyone in a car.

Studies show that temps inside a car can reach dangerous levels in just a few minutes. Leaving the windows open does not significantly decrease the heating rate.

Checklist

- ✓ **Reduce activities** between 11am – 4pm
- ✓ **Wear light clothes** white and loose
- ✓ **Eat light foods** avoid heavy meals
- ✓ **Drink water** Do not drink alcohol and limit caffeine.
- ✓ **Avoid too much sun.** Sunburn reduces your body's ability to dissipate heat.

BEAT THE HEAT CHECK THE BACK SEAT

GÁNALE AL CALOR VERIFIQUE EL ASIENTO TRÁSERO

Cal OES GOVERNOR'S OFFICE OF EMERGENCY SERVICES

Slide Credit: NWS San Francisco/Monterey

Note: Report changes/updates are in blue

SITUATION SUMMARY

NORTHERN OPERATIONS FIRES

Washington, Vegetation Fire, Alpine County

Location: Near Silver Peak, south of Markleeville, Alpine County
Jurisdiction: Federal DPA, FRA (Humboldt Toiyabe NF, NV-HTF-030251)
Per CAL FIRE and Cal OES Fire Duty Officer, and ICS-209 as of 06/29/15 at 1731 hours:

- 17,787 acres, 56% contained
- Fire activity predominantly fuel and slope driven
- Structure protection plan is in place for Markleeville
- Estimated containment date: 06/30/2015
- Fire has potential to approach Markleeville, additional threat to wildlife habitats
- Resources: 860 personnel assigned

Structure Threats

- Structure threat has been mitigated
- 1 single residence has been destroyed

Activations

- Alpine County EOC is activated at on call status.

Evacuations/Shelters

- Per the Cal OES Law Duty Officer, there are no evacuation orders for this fire at this time, with the exception of the campgrounds along the road closures, which have been evacuated. There are still no mandatory evacuations and priority is keeping the fire from reaching Markleeville, whose progress toward Markleeville has been slowed. The Alpine County Sheriff's Office (ACSO) has requested LEMA to assist with patrol duties and potential evacuations in the Markleeville area.
- ACSO has evacuated the following areas: Carson River Resort, Silver Creek Campground and area's below, including Centerville Flat, Wolf Creek Meadows, Hwy 4 along the East Fork of the Carson River and other dispersed campgrounds.
- Alpine SO did a precautionary notification of the Monitor Pass area.

Medical/Health

- There is currently one impacted CDSS community care licensed facility, ROP Qualifying House Freel, 20545 State Route 89, Markleeville. Affected population: 3

Missions

- **2015-Inland-13708:** Request for (1) Air Monitor to Alpine County.
- **2015-SREOC-13728**: Request for (1) Air monitor to northern Mono County.

Cal OES
GOVERNOR'S OFFICE OF EMERGENCY SERVICES

SITUATION SUMMARY

SOUTHERN OPERATIONS FIRES

Lake, Vegetation Fire, San Bernardino County
Location of Incident: Jenks Lake, Hwy 38, Barton Flats area
Jurisdiction: FRA
Start Time: 06/17/15 at 1600 hours
Per CAL FIRE, Cal OES Duty Officers and ICS-209 as of 06/30/15 at 0600 hours:

- 31,359 acres, 60% contained
- Structure Threat: 5,962 single residences and 1,428 mixed commercial/residences threatened.
- Structures currently threatened in the areas of Rainbow, Lake Williams, Erwin Lake, Camp Oaks, Sugar Loaf and Baldwin.
- Fire Management Assistance Grant (FMAG) was submitted on 06/18/15 and after review by Cal OES, does not currently meet FMAG criteria and is on hold at this time.
- Per the Cal OES Southern Duty Officer: The United States Forest Service Burn Area Emergency Response (BAER) will be conducting aerial reconnaissance of risk areas in the Lake Fire to evaluate burn scar areas that may pose a risk to human life and property or could be destabilized or degraded causing debris flows/flash floods due to the National Weather Service forecast of monsoon thunderstorms and dry lightning June 28-30.
- Cal OES Mobile Command Vehicle 5266 is on scene.
- Resources: 1,936 personnel assigned

Deployments

- A Cal OES Fire Division Assistant Chief is on scene at the ICP.

Activations

- San Bernardino County OA EOC is activated at Level 1. The operational period is 0700-1900. The Southern Region San Bernardino County Territory Representative is at the EOC.

Evacuations/Shelters

- None

Medical/Health

- Until Further Notice - The Mojave Desert Air Quality Management District has issued a Smoke Advisory for Yucca Valley and Morongo Valley due smoke from the nearby Lake Fire.

Proclamations

- San Bernardino County updated their proclamation of a local emergency with a request for a Governor's proclamation and a Presidential Declaration of a Major Disaster.

Cal OES
GOVERNOR'S OFFICE OF EMERGENCY SERVICES

SITUATION SUMMARY

SOUTHERN OPERATIONS FIRES

Lake, Vegetation Fire, San Bernardino County

Mission Tasking

- **2015-SREOC-13870:** San Bernardino County Operational Area-Fire Department Office of Emergency Services is requesting Caltrans District #8 deploy three electronic message boards/signs and strategically position one each at the bottom of State Route 18, State Route 330 and State Route 38, which are the entry points for traversing into the San Bernardino County mountains/National Forest. All three electronic message boards/signs are to display the following message: NO FIREWORKS ALLOWED. 06/29/15 at 1515 hours: Cal OES Southern Region verified with San Bernardino County that they do not have their own signs available and that the request came from CalTrans to deploy the signage.

Cal OES
GOVERNOR'S OFFICE
OF EMERGENCY SERVICES

SITUATION SUMMARY

SOUTHERN OPERATIONS FIRES

Mesa, Vegetation Fire, Lompoc, Santa Barbara County

Location of incident: Burton Mesa Blvd. near La Purisima Mission just north of Lompoc, Santa Barbara County
Jurisdiction: LRA/SRA
Start Time: 06/29/15 at 1318 hours
Per CAL Fire, Cal OES Fire Duty Officer, and ICS-209 as of 06/30/15 at 0304 hours:

- 300 acres, 55% contained
- Santa Barbara County Fire, CAL FIRE, and other local jurisdictions committed.
- Resources: 334 personnel assigned

Deployments

- Cal OES Fire Assistant Chief is on scene

Activations

- Santa Barbara County Office of Emergency Management is monitoring the incident at Duty Officer status as of 1830 hours.

Structure Threat

- 30 Single residences threatened.
- Per CAL FIRE as of 1627 hours, structure threat to Cebada Canyon, Wild Oak, and Gypsy Grove.
- The California Department of Public Health Duty Officer (CDPH DO) and Emergency Medical Services Authority Duty Officer (EMSA DO) reports that there are no medical facilities impacted by this incident. Public Health and Medical System have not by impacted with no "vulnerable areas" at risk.

Evacuations

- The Cal OES Law Duty Officer advises as of 06/29/15 at 1841 hours:
    - Per Santa Barbara County Sherriff's Office, a reverse 911 notification hit 1,300 phones numbers with an evacuation order. This has been upgraded to an Evacuation Warning with the exception of Cebada Canyon Road
        - Cebada Canyon Road will remain under an evacuation order overnight.
        - One unit will be patrolling the area
        - They do not have the exact number of residences, since some of the numbers are cell phones.
        - The LDO estimates approximately 1,000 people are impacted.
    - Evacuation warning in effect in the area of Calle Nueve and Calle Lindero in Mission Hills.
    - Evacuations affecting mostly residential areas. Some businesses have also been evacuated.
    - The California Highway Patrol and Santa Barbara County Sheriff's Deputies are assisting with traffic control, road closures and evacuations.
    - Large livestock and other animals are now being evacuated.

Cal OES
GOVERNOR'S OFFICE OF EMERGENCY SERVICES

SITUATION SUMMARY

SOUTHERN OPERATIONS FIRES

Mesa, Vegetation Fire, Lompoc, Santa Barbara County

Shelters

- Per the Cal OES Southern Duty Officer (SDO), Trinity Church of the Nazarene opened an evacuation site on 06/29/15 at 1615 hours. The address is 500 East North Avenue in Lompoc. The church holds 600 and can sleep 300 overnight. If the fire continues to threaten residential areas, then they will transition into an overnight shelter if necessary.
    - Current population: 0
- Small pets: A small pet shelter has been established at the Lompoc Animal Shelter, 1501 West Central Ave., Lompoc.
- Large Animals: A large animal shelter has been established at the Elks Rodeo Grounds, 4141 Hwy 101, Santa Maria. If assistance is needed to transport the animals to the shelter, residents are to call the Animal Services hotline 805-681-4332.

SITUATION SUMMARY

Hoopa Valley Tribe Water Shortage

- On 06/27/15 at 1325 hours the California State Warning Center was advised by the Cal OES Tribal Liaison Duty Officer (TLDO) that the Hoopa Valley Tribe, Humboldt County, was requesting a 2-3 day supply of bottled drinking water for approximately 150 people. The request was increased to a confirmed final total of 300 individuals for 3 days.
- A conference call was held between Cal OES, Humboldt County, the Hoopa Valley Tribe, and several other Agencies / Stakeholders including FEMA, State Water Resource Control Board on 06/29/15 at 1300 hours. Notes from the conference call were forwarded to all parties on the call including the Hoopa Valley Tribe.
- Water treatment plant is currently working off of their back up system and is producing at half normal capacity. It has been discovered that a black thick substance has been growing on the filters of the water treatment plant. As a result, the plant has to be turned off to clean the skid filter. Indian Health Service (IHS) has attributed this to warming river water causing water plants and algae to grow at an accelerated rate.
- Eric Lamoureaux, Cal OES Inland Regional Administrator and Denise Shemenski, TLDO, have reached out to Nestlé who advised that they have agreed to donate and deliver a truck load of 22 pallets of water to the Tribe. Delivery logistics are being coordinated with the TLDO with local road weight and trailer length limits being primary obstacles at this time.
- The Tribe and all associated stakeholders are researching all funding options available to mitigate future water needs to include mutual aid agreements and local agreements between the County and Tribe.
- State Water Resources Control Board (SWRCB) stated that there is funding for tribal governments which can be used for bottled water. Possible funding available for testing water and a pump. Department of Water Resources (DWR) reports that they can provide water testing strips.
- The SOC will continue researching availability of water hauler trucks for the Tribe.
- A follow up conference call has been scheduled for 06/30/15 at 1300 hours.
- Cal OES Duty Officers are gathering information and providing updates as they become available.

Cal OES
GOVERNOR'S OFFICE
OF EMERGENCY SERVICES

SITUATION SUMMARY

Cal EOC Incident – 2014 Drought

- SOC / Inland REOC remains activated in support of 2014 Drought

Weather of Concern

- Temperatures will continue to rise through Wednesday as a ridge of high pressure shifts westward over California. Temperatures will peak Wednesday with highs reaching into the low 100s over inland areas.
- Excessive Heat Watch in effect from Wednesday afternoon through Friday morning for northern and central Sacramento Valley

Active Weather Warnings, Watches and Advisories by County: http://www.wrh.noaa.gov/sto/brief/wwa_bc_cal.php

Very Dry Fuels & Lightning Potential

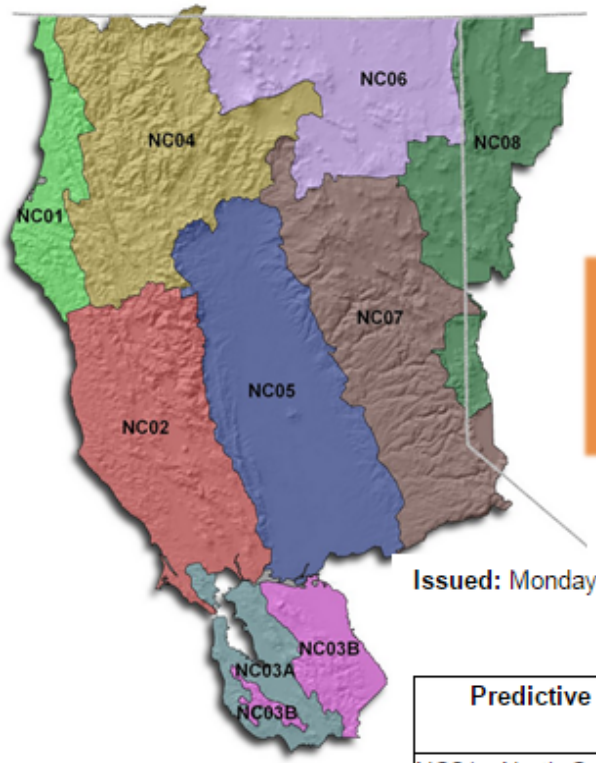

Hot week combined with very dry fuels & lightning potential have elevated fire concerns

Issued: Monday, Jun 29, 2015

Fuel Dryness

- Moist - Little or no risk for large fires.
- Dry - Low risk of large fires in the absence of a "High Risk" event.
- Very dry - Low/Moderate risk of large fires in the absence of a "High Risk" event.

Predictive Service Area	Sun Jun 28	Mon Jun 29	Tue Jun 30	Wed Jul 1	Thu Jul 2	Fri Jul 3	Sat Jul 4	Sun Jul 5
NC01 - North Coast								
NC02 - Mid Coast								
NC03A - Bay Area-Marine								
NC03B - Diablo/Santa Cruz Mtns								
NC04 - Northwestern Mtns								
NC05 - Sacramento Valley								
NC06 - Northeast CA								
NC07 - Northern Sierra					⚡	⚡		
NC08 - East Side					⚡	⚡		

⚡ Lightning

High Temperature Forecast

TUESDAY Highs

Follow Us:

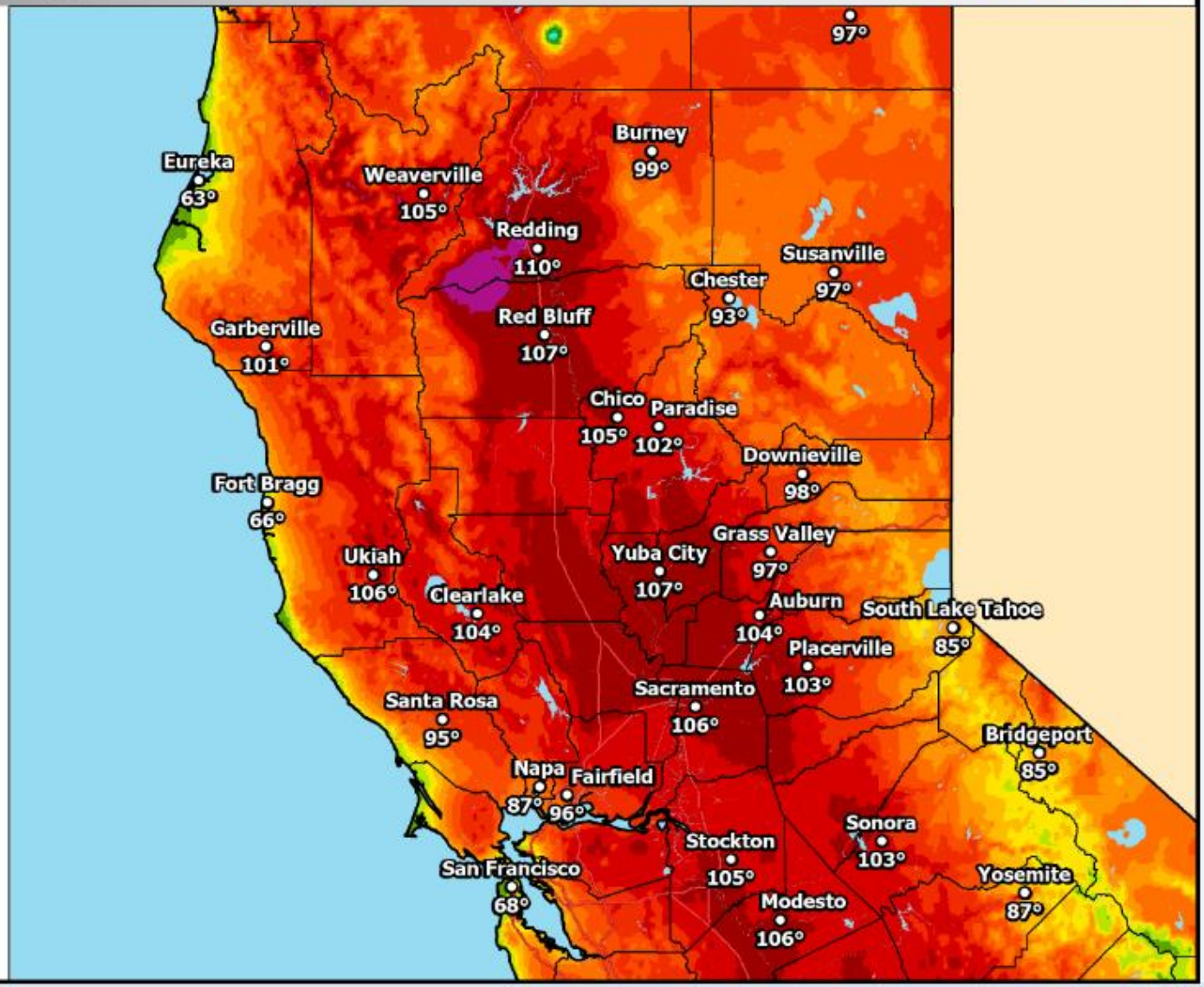

- 40 to 45
- 45 to 50
- 50 to 55
- 55 to 60
- 60 to 65
- 65 to 70
- 70 to 75
- 75 to 80
- 80 to 85
- 85 to 90
- 90 to 95
- 95 to 100
- 100 to 105
- 105 to 110
- 110 to 115

Data Source: IFPS/GFE

Graphic Created: 01:27 PM 06/29/15

WEATHER

WEATHER SYNOPSIS BY REGION:

NORTHERN CALIFORNIA AND CENTRAL COASTAL AREAS:

Eureka Weather:
Very hot afternoon high temperatures across interior northwest California will persist through the work week. Late night and morning coastal cloudiness will give way to afternoon sunshine.

Medford Weather:
Daily records will likely be broken with Thursday being the hottest day.

Reno Weather:
Hot temperatures will return this week as high pressure strengthens over the Great Basin. Moisture will remain trapped underneath ridge will allow for a chance of thunderstorms each afternoon through the 4th of July weekend.

San Francisco Weather:
A significant warming trend will continue across inland areas through Wednesday as high pressure builds over the western United States. Moisture will also make its way for Wednesday into Thursday which could also lead to a few showers and thunderstorms.

CENTRAL CALIFORNIA AND SOUTHERN SAN JOAQUIN VALLEY:

Sacramento Weather:
Very hot weather can be expected for the remainder of the week. Some sierra thunderstorms throughout the week, though some may move into portions of the valley late in the week.

Hanford Weather:
Monsoonal moisture continues to flow over the area producing showers and isolated thunderstorms to the desert and mountain/foothill areas through Thursday. Otherwise partly cloudy skies and above average temperatures continue to persist.

WEATHER

WEATHER SYNOPSIS BY REGION:

SOUTHERN CALIFORNIA:

Los Angeles Weather:
A warm and humid air mass will continue over the area throughout the week as high pressure remains over the Great Basin. Southeast flow aloft moist and unstable air will continue a slight chance of thunderstorms and shower over the mountains and deserts. A cooling trend is expected toward the weekend as low pressure approaches.

Extreme Southwestern California including Orange, San Diego, Western Riverside and Southwestern San Bernardino Counties:
High pressure over the Great Basin and low pressure off the California coast will direct a flow of mid and high level monsoonal moisture across southern California for much of the week. This will support a chance of thunderstorms through Thursday, mainly near the mountains and portions of the deserts during the afternoon hours. Minor drying is possible for Friday and Saturday with another chance for afternoon thunderstorms for the mountains and deserts Sunday and Monday. Temperatures will peak today, and then cool to near average for Friday through early next week.

Southeast California Weather:
There will be some opportunity for showers to affect lower elevation desert communities during the middle of the week; however the most likely outcome will only be gusty winds and some blowing dust. Afternoon temperatures will remain slightly above normal this week before moderating back down towards normal by the weekend.

STATE WEATHER MAP

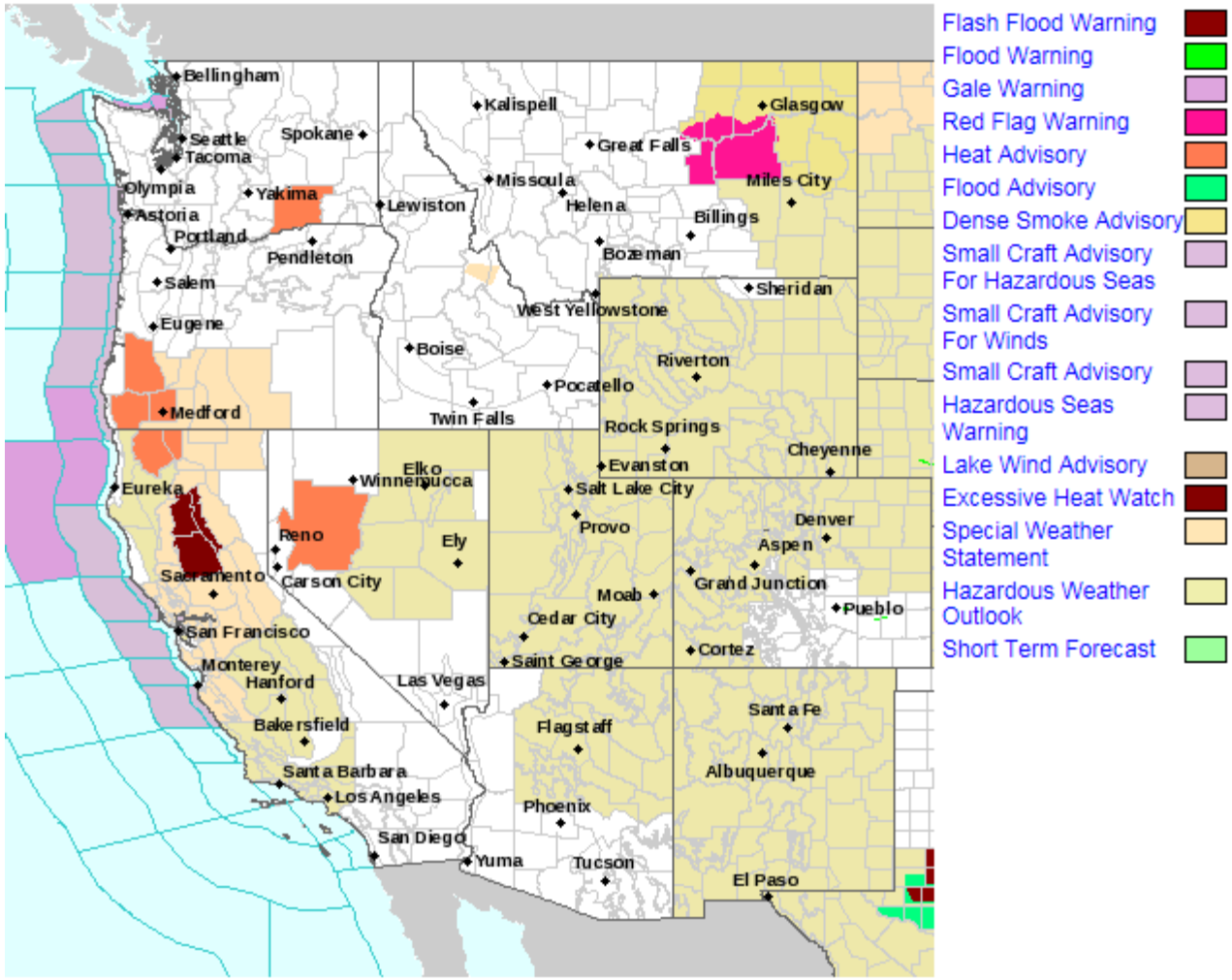

Last map update: Jun, 30th 2015 at 5:56:23 am MDT

Cal OES
GOVERNOR'S OFFICE OF EMERGENCY SERVICES

FIRE ACTIVITY

Preparedness Levels

National Preparedness Level 3

Northern California
Preparedness Level **2,** Multi-Agency Coordination System MACS Mode **2**

Southern California
Preparedness Level **3,** Multi-Agency Coordination System MACS Mode **2**

California Fire Potential & Weather Maps

Southern California 7 Day Significant Fire Potential
http://psgeodata.fs.fed.us/7day/action/forecast/8

Northern California 7 Day Significant Fire Potential
http://psgeodata.fs.fed.us/7day/action/forecast/10

California Fire Weather Map Watches and Warnings
http://www.wrh.noaa.gov/firewx/main.php

NWS California River Forecast Center:
http://www.cnrfc.noaa.gov/

CAL OES 2014 DROUGHT

Cal EOC Incident – 2014 Drought

- The SOC, Inland, Coastal, and Southern REOCs and the Santa Barbara County EOC are activated in support of the Drought State of Emergency and continue to monitor the situation.
- The Governor issued Executive Order B-26-14 on 09/19/14, to streamline relief efforts for families with drinking water shortages due to drought, specifically through the California Disaster Assistance Act, to provide temporary water supplies to households without water for drinking and/or sanitation purposes.
- The Governor issued Executive Order B-29-15 on 04/01/15 which announced actions that will save water, increase enforcement to prevent wasteful water use, streamline the state's drought response and invest in new technologies to make California more drought resilient.
- CDAA 2014 Drought Fact Sheet and Frequently Asked Questions provided to Regions for reference and distribution.
- Cal OES Recovery continues to coordinate the Community Impacts Workgroup conference calls. Currently, the calls take place on alternating Wednesdays.
- Cal OES Regions (Inland, Coastal, Southern) will consolidate and have one collective OA drought call Monday's at 1100 hours beginning 07/06/15 facilitated by the SOC. Cal OES Director Mark Ghilarducci will hold a statewide OA drought call on 06/29/15 at 1000 hours.

Cal OES
GOVERNOR'S OFFICE
OF EMERGENCY SERVICES

CAL OES 2014 DROUGHT

Cal EOC Incident – 2014 Drought

Local Emergency Proclamations:

A total of 57 local Emergency Proclamations have been received to date from city, county, and tribal governments, as well as special districts:

- 25 Counties: El Dorado, Fresno, Glenn, Inyo, Humboldt, Kern, Kings, Lake, Madera, Mariposa, Merced, Modoc, Plumas, San Bernardino, San Joaquin, San Luis Obispo, Santa Barbara, Shasta, Siskiyou, Sonoma, Sutter, Trinity, Tulare, Tuolumne, and Yuba.

- 11 Cities: City of Live Oak (Sutter County), City of Lodi (San Joaquin County), City of Montague (Siskiyou County), City of Portola (Plumas County), City of Ripon (San Joaquin County), City of San Juan Bautista (San Benito County), City of Santa Barbara (Santa Barbara County), and City of West Sacramento (Yolo County), City of Willits (Mendocino County), City of Manteca (San Joaquin County), City of Porterville (Tulare County).

- 9 Tribes: Cortina Indian Rancheria (Colusa County), Hoopa Valley Tribe (Humboldt County), Karuk Tribe (Siskiyou/Humboldt Counties), Kashia Band of Pomo Indians of the Stewarts Point Rancheria (Sonoma County), Picayune Rancheria of Chukchansi Indians (Madera County) Sherwood Valley Pomo Indian Tribe (Mendocino County), Tule River Indian Tribe (Tulare County), Yocha Dehe Wintun Nation (Yolo County), and Yurok Tribe (Humboldt County).

- 12 Special Districts: Carpinteria Valley Water District (Santa Barbara County), Goleta Water District (Santa Barbara County), Groveland Community Services District (Tuolumne County), Lake Don Pedro Community Services District (Mariposa Stanislaus County), Mariposa Public Utility District (Mariposa County), Meiners Oaks Water District (Ventura County), Montecito Water District (Santa Barbara County), Mountain House Community Service District (San Joaquin County), Nevada Irrigation District (Nevada County), Placer County Water Agency (Placer County), Tuolumne Utilities District (Tuolumne County), and Twain Harte Community Services District (Tuolumne County).

Cal OES
GOVERNOR'S OFFICE OF EMERGENCY SERVICES

CAL OES Missions

Ongoing Cal OES Missions

- **2015-LAW-13874, 06/28/15, 1529 hrs.,** Humboldt County Sherriff's Office is requesting cadaver dogs for a MP search near the Eel River north of the Riodell Bridge. Cal OES Law Duty Officer (LDO) is coordinating resources.

Cal OES
GOVERNOR'S OFFICE
OF EMERGENCY SERVICES

Mission:
We protect lives and property, build capabilities, and support our communities for a resilient California.

We achieve our mission by serving the public through effective collaboration in preparing for, protecting against, responding to, recovering from, and mitigating the impacts of all hazards and threats.