(Unclassified // FOUO)
Cal OES Internal Statewide Incident Briefing
2000 hours, April 12, 2020

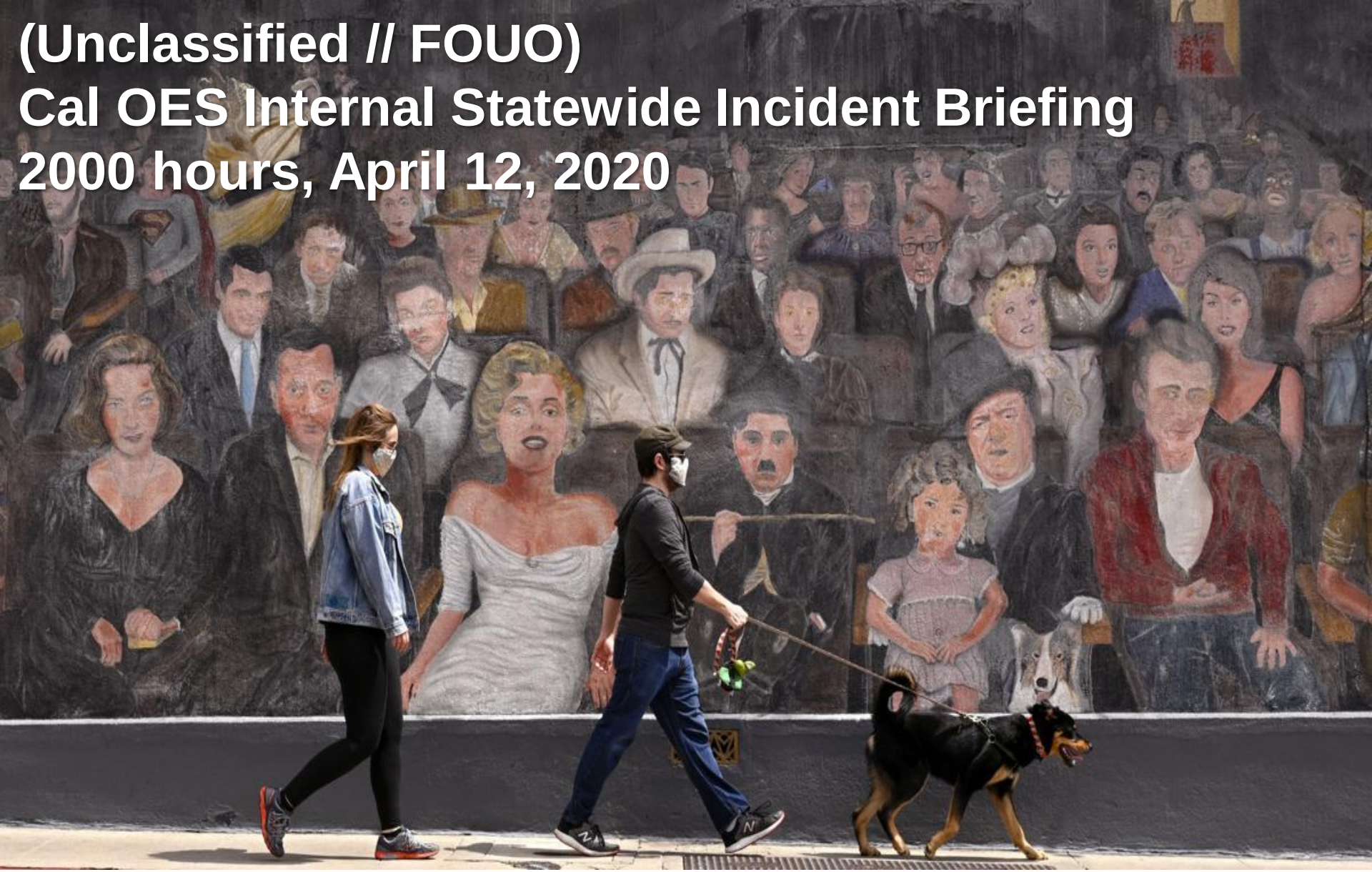

A couple walk their dog during the coronavirus outbreak as they pass by the famed mural of Hollywood celebrities in Los Angeles.

Photo Credit: Mark J Terrill

Cal OES
GOVERNOR'S OFFICE OF EMERGENCY SERVICES

Duty Officer	
EDO	Pat Mallon
CSWC Watch Officer	Becca Berggren (Day) Tim Tribble (Night)
STAC Duty Officer	STAC@caloes.ca.gov 916-275-4069
FDC	Mark Courson
LDO	Mark Baldwin
IDO	Lindsey Stanley
CDO	Jennifer Gordon
SDO	Karla Benedicto
PIO	Brad Alexander
TDO	John Hudson
ITDO	Rashad Mosley
EQTP	Todd Becker
Tribal Liaison POC	Malachi Smalley
Access and Functional Needs POC	Vance Taylor

National Terrorism Advisory System

NTAS
NATIONAL TERRORISM ADVISORY SYSTEM
BULLETIN

Unclassified // FOUO
72 Hour STAC Report

- Next Report: 04/13/20

Cal OES
GOVERNOR'S OFFICE OF EMERGENCY SERVICES

SITUATION SUMMARY

Cal OES Activation Status

State Operations Center	Inland Regional EOC	Coastal Regional EOC	Southern Regional EOC
Duty Officer Status	MRCC	MRCC	MRCC

Coronavirus Disease 2019 (COVID-19)

The Cal OES State Operations Center (SOC) activated March 2, 2020, at 0700 hours, in support of the California Department of Public Health (CDPH) Medical Health Coordination Center's (MHCC) statewide response to COVID-19. All Cal OES Regions are providing staff to the Cal OES Multi-Regional Coordination Center (MRCC) in support of statewide operations. The MRCC is a consolidated activation of all CalOES Regional Emergency Operations Centers. Cal OES will continue to provide resource coordination for the COVID-19 event, as well as situation status reporting and advance planning across multiple areas.

Situation Overview

- **FEMA-4482-DR-CA**
  On March 22, 2020, the President approved Major Declaration FEMA-4482-DR-CA (DR-4482) for the COVID-19 Pandemic.
- **Executive Order N-33-20**
  On March 4, 2020, the California State Public Health Officer and Director of the California Department of Public Health (CDPH) ordered all individuals living in the State of California to stay home or at their place of residence, except as needed to maintain continuity of operation of the federal critical infrastructure sectors.
- **Global Health Advisory**
  On March 19, 2020, the U.S. Department of State issued a Global Health Advisory at Level 4 (Do Not Travel) due to the global impact of COVID-19.

Confirmed Global COVID-19 Cases - Per Worldometers COVID-19 Live Updates as of 1400 Hours on April 12, 2020:

- 1,846,983 (+75,524) Confirmed cases in 210 countries
- 113,885 (+5,555) Deaths

Cal OES
GOVERNOR'S OFFICE OF EMERGENCY SERVICES

SITUATION SUMMARY

Coronavirus Disease 2019 (COVID-19) (Continued)

Confirmed United States COVID-19 Cases - Per Centers for Disease Control and Prevention (CDC) as of 1400 Hours on April 12, 2020:

Number of Cases	Source
TBD*	Travel Related
TBD*	Close Contact
TBD*	Under Investigation
525,704 (+33,288)	**Total Confirmed Cases**
20,486 (+1,927)	**Total Deaths**

*On Saturday and Sunday, the total confirmed cases will be updated. These numbers are preliminary and have not been confirmed by state and territorial health departments. The Travel Related, Close Contact, and Under Investigation categories will not be updated on Saturdays and Sunday. CDC will update weekend numbers the following Monday to reflect health department updates.

- Please see the attached California Department of Public Health (CDPH) / Cal OES Joint Situation Report for additional details.

Cal OES INLAND REGION

- See COVID-19 slides.

Cal OES COASTAL REGION

Milk and Petroleum, Clearlake Oaks, Lake County, SPILL: 20-2010

On 04/12/20 at 1230 hours the California State Warning Center (CSWC) received a report from Cal Fire that a milk truck left the roadway and entered Clear Lake.

- The vehicle is currently releasing milk into the waterway at an estimated volume of 6,000 gallons.
- An unknown amount of diesel fuel has also been released with an estimated maximum volume of 100 gallons.
- The driver of the milk truck suffered extremity injuries in the incident.
- CSWC personnel performed notifications per our SOP.

- See COVID-19 slides.

Cal OES SOUTHERN REGION

- See COVID-19 slides.

Cal OES
GOVERNOR'S OFFICE OF EMERGENCY SERVICES

FIRE ACTIVITY

Cal OES Fire Preparedness Levels		
National	**Northern California**	**Southern California**
Preparedness Level 1	**Preparedness Level 1**	**Preparedness Level 1**
	Multi-Agency Coordination System MACS Mode: 2	**Multi-Agency Coordination System MACS Mode: 2**

Please note: The National and Regional Preparedness Levels are maintained by the National Multi-Agency Coordination (MAC) Group and are separate from Cal OES activation levels.

Cal OES Fire Missions

2020-FIRE-1359

- 67 Cal Fire support personnel assigned to Cal OES HQ, Southern and Northern operations in support of Medical Surge Facilities.

2019-FIRE-402

- Personnel assigned to fuel reduction efforts in Cal Fire Units: Shasta/Trinity, Nevada/Yuba/Placer, San Benito/Monterey, and Fresno/Kings (1 Crew in each unit with the exception of 2 crews in the Fresno/Kings Unit)
    - Five (5) 20-person Hand Crews each and all necessary personnel, support, transportation and materials
    - 65 additional soldiers to be trained and ready to backfill
    - Assigned to fuel reduction efforts in SHU, NEU, BEU, and FKU (1 Crew in each unit with the exception of 2 crews in FKU)

- Please see the attached California Department of Public Health (CDPH) / Cal OES Joint Situation Report for additional details.

Cal OES
GOVERNOR'S OFFICE OF EMERGENCY SERVICES

MAJOR ROAD / HIGHWAY / BRIDGE CLOSURES

Major Road Closures		
Northern California	**Central California**	**Southern California**
No Lifeline Route Closures	**No Lifeline Route Closures**	**No Lifeline Route Closures**

Lifeline Routes:
- There are no lifeline route closures.

Non-Lifeline Routes:
- Click here for a list of current road closures.

Wildfire Closures:
- There are no wildfire closures.

Emergency Center Activations:
- Please see the attached California Department of Public Health (CDPH) / Cal OES Joint Situation Report for additional details.

Interactive Travel Forecast Map Based on Weather Conditions Provided by National Weather Service (Prototype)
- http://www.wrh.noaa.gov/wrh/travel/?wfo=mtr

Click on the Caltrans Logo to check current Hwy. conditions.
You can also call 1-800-427-7623 for current Hwy. conditions.

CALIFORNIA 911 SYSTEM

CA 911 Outages		
Northern California	**Central California**	**Southern California**
No 911 Outages	**No 911 Outages**	**No 911 Outages**

9-1-1 Outages/Remote/Community Isolations

- None reported.

Service Interruptions

- None reported.

Cal OES
GOVERNOR'S OFFICE
OF EMERGENCY SERVICES

WEATHER OF CONCERN

NORTHERN CALIFORNIA

- No significant weather of concern.

SOUTHERN CALIFORNIA

- No significant weather of concern.

Weather Advisories, Watches, and Warnings currently active in California:

- http://www.wrh.noaa.gov/hazardSummary/?state=ca

Active Weather Warnings, Watches and Advisories by County:

- http://www.wrh.noaa.gov/hazardSummary/?state=ca&bycounty=1

WEATHER KEY POINTS

04/12/20 - 04/18/20

Sunday-Tuesday

- Scattered showers and isolated thunderstorms are possible Sunday in the Sierra and in portions of Southern Region
    - No significant impacts are currently expected
- Showers will become more isolated in the Sierra and Southern Region mountains for Monday and Tuesday
    - Otherwise, drier and warmer conditions will continue across most of the state
- Breezy to windy conditions are expected in northern portions of the Sacramento Valley on Monday

Wednesday-Saturday

- Confidence in details for mid-to-late week is currently low, but a weak storm could move through the state Thursday-Saturday
    - Impacts do not currently look significant, though some snowfall may be possible in the Sierra

CALIFORNIA WEATHER IMPACTS

04/12/20 - 04/18/20

Hazards / Day	SUN	MON	TUE	WED	THU	FRI	SAT
Non-Thunderstorm Damaging Winds							
Snow							
Coastal Flooding							
River Flooding							
Thunderstorms (Wind / Hail / Tornadoes)							
Fire Weather (Low Humidity / Wind / Dry Thunderstorms)							
Heat Risk							
Heavy Rain / Flash Flooding / Debris Flow							
Cold							

No Impacts | Minimal Impacts | Moderate Impacts | Severe Impacts

PRECIPITATION FORECAST

04/12/20 - 04/14/20

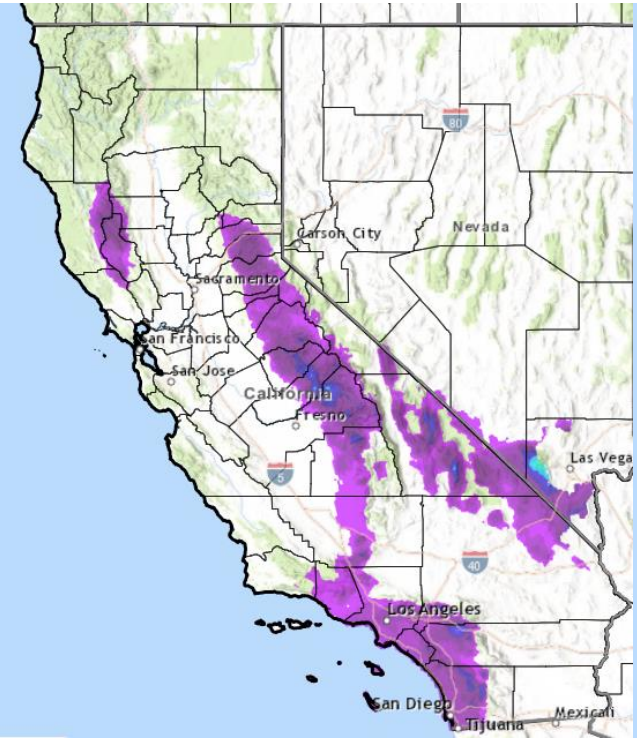

Sunday

Monday

Tuesday



WEATHER OUTLOOK

04/17/20 - 04/25/20

6-10 Day Outlook (April 17– April 21)

Temperatures

- Above normal temperatures favored in northern California; below normal temperatures slightly favored in southern CA

Precipitation

- Below normal precipitation favored for far northern CA; above normal precipitation slightly favored for much of central and southern CA

8-14 Day Outlook (April 19 – April 25)

Temperatures

- Above normal temperatures favored statewide

Precipitation

- Below normal precipitation favored for far northern CA; otherwise, equal chances of above or below precipitation for much of the state

WEATHER MAP

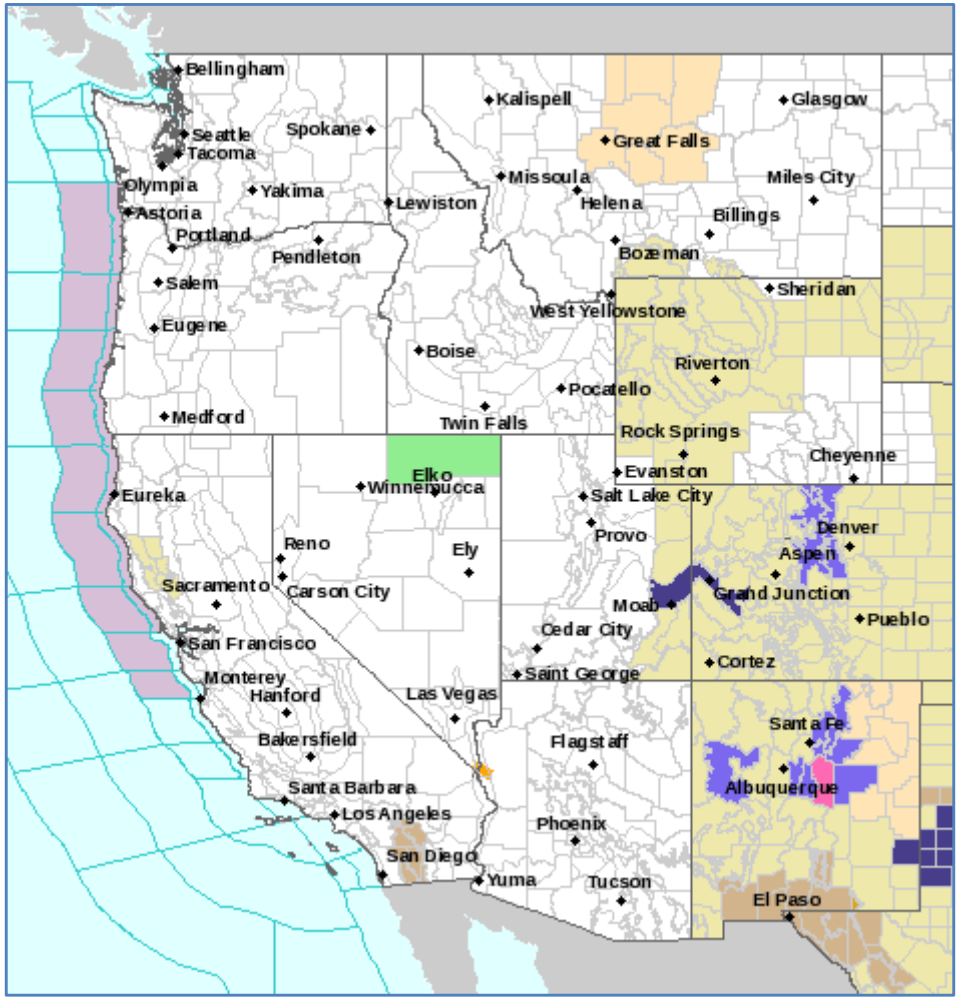

- Severe Thunderstorm Warning
- Winter Storm Warning
- High Wind Warning
- Freeze Warning
- Winter Weather Advisory
- Small Craft Advisory
- Wind Advisory
- High Wind Watch
- Special Weather Statement
- Hazardous Weather Outlook
- Hydrologic Outlook
- Short Term Forecast

Cal OES
GOVERNOR'S OFFICE OF EMERGENCY SERVICES

Cal OES LAW ENFORCEMENT MISSIONS

Cal OES Law Missions

- **2020-LAW-17215, 04/10/20, 1840 hours:** Humboldt County Sheriff's Office (HCSO) requesting to re-open mission # 2020-LAW-17215 and is requesting four SAR Area K-9 teams to assist in searching for a missing 56 year old male last seen on 04/04/20. HCSO advising they have located the victim's truck and clues in the area. The requested SAR K-9 teams are to meet at the Mad River Volunteer Fire Department on Saturday, 04/11/20, for a 0800 hours briefing. HCSO is securing lodging and PPE's for the individual handlers. Cal OES Law Enforcement Branch (LEB) is coordinating the response. **2055 hours:** Cal OES State SAR K-9 Coordinator advising four SAR Area K9 teams have committed to HCSO's request and have deployed. **Update, 04/11/20, 1620 hours:** HCSO advising MP still not located and are planning to continue search tomorrow. HCSO advising two SAR Area K9 teams have demobbed and the other two SAR K9 teams plan to stay and assist with the 04/12/20 operation. HCSO advising Trinity County Sheriff's Office is assisting with providing ground searchers. HCSO requesting no additional resources. **MISSION ONGOING**

- Please see the attached California Department of Public Health (CDPH) / Cal OES Joint Situation Report for additional details.

Cal OES
GOVERNOR'S OFFICE
OF EMERGENCY SERVICES

Cal OES MISSION TASKING

Cal OES Missions

- Please see the attached California Department of Public Health (CDPH) / Cal OES Joint Situation Report for additional details.

Cal OES

GOVERNOR'S OFFICE
OF EMERGENCY SERVICES

Mission:
We protect lives and property, build capabilities, and support our communities for a resilient California.

We achieve our mission by serving the public through effective collaboration in preparing for, protecting against, responding to, recovering from, and mitigating the impacts of all hazards and threats.