(Unclassified // FOUO)
Cal OES Internal Statewide Incident Briefing
2000 hours, March 8, 2021

Stinson Beach, Marin County

Photo Credit: Alan Dep // Marin Independent Journal

Cal OES
GOVERNOR'S OFFICE OF EMERGENCY SERVICES

Duty Officer	
EDO	Alex Cabassa
CSWC Watch Officer	Michael Duddy (Day) Reina Laroa (Night)
Situation Cell Duty Officer	SituationCell@caloes.ca.gov 916-845-8411
STAC Duty Officer	STAC@caloes.ca.gov 916-275-4069
FDC	Joe Gear
LDC	Troy Clegg
IDO	Sarah Murdock Robert Goyeneche (Shadow)
CDO	Kelly Riley Adam Amaral (Shadow)
SDO	Cruz Ponce
PIO	Bryan May
TDO	John Hudson
ITDO	Mark Seidl
EQTP	Sharon Blankenheim
Tribal Liaison POC	Pauline Totten
Access and Functional Needs POC	Vance Taylor

National Terrorism Advisory System

NTAS
NATIONAL TERRORISM ADVISORY SYSTEM
BULLETIN

Unclassified // FOUO
72 Hour STAC Report

- Report Attached

Cal OES
GOVERNOR'S OFFICE OF EMERGENCY SERVICES

SITUATION SUMMARY

Cal OES Activation Status			
State Operations Center	Inland Region EOC	Coastal Region EOC	Southern Region EOC
Level 1	Normal Operations	Normal Operations	Normal Operations

Coronavirus Disease 2019 (COVID-19)

The Cal OES State Operations Center (SOC) activated 03/02/20 at 0700 hours in support of the California Department of Public Health (CDPH) Medical Health Coordination Center's (MHCC) statewide response to COVID-19. Cal OES will continue to provide resource coordination for the COVID-19 event, as well as situation status reporting and advance planning across multiple areas.

Situation Overview

- **California State of Emergency Proclamation**
  On 03/04/20, Governor Gavin Newsom declared a State of Emergency for California, as a result of the global COVID-19 outbreak that began in December 2019, to make additional resources available, formalize emergency actions already underway across multiple state agencies and departments, and help the state prepare for broader spread of COVID-19.
- **Global Health Advisory**
  On 08/06/20, in close coordination with the U.S. Centers for Disease Control and Prevention (CDC), the Department of State lifted the Global Level 4 Health Advisory. The Global Advisory, initially put in place on 03/19/20, advised U.S. citizens to avoid all international travel due to the global impact of COVID-19. For more information visit: https://www.state.gov/.
- **State Executive Order N-33-20**
  On 08/28/20, California introduced a blueprint for reducing COVID-19 in the state with revised criteria for loosening and tightening restrictions on activities by counties. Visit Blueprint for a Safer Economy for more information and to check the status of a county. This blueprint included a health equity metric to be used along with other metrics to determine a county's tier. The purpose of Equity Metric is to ensure California reopens its economy safely by reducing disease transmission in all communities.
- **CDPH Statewide Travel Advisory**
  The California Department of Public Health (CDPH) has issued a new Travel Advisory superseding the 11/13/20 guidance. Californians should avoid non-essential travel to any part of California more than 120 miles from one's place of residence, or to other states or countries. Non-essential travelers from other states or countries are strongly discouraged from entering California, and if they do, should adhere to quarantine procedures. All persons arriving in or returning to California from other states or countries should self-quarantine for 10 days after arrival, except as necessary to meet urgent critical healthcare staffing needs or engage in emergency response.
  https://www.cdph.ca.gov/Programs/CID/DCDC/Pages/COVID-19/Travel-Advisory.aspx

Cal OES
GOVERNOR'S OFFICE OF EMERGENCY SERVICES

SITUATION SUMMARY

Coronavirus Disease 2019 (COVID-19) (Continued)

Confirmed Global COVID-19 Cases – Per Worldometers COVID-19 Live Updates as of 03/08/21 at 1100 hours:

- 117,637,425 (+379,883) total confirmed cases in 219 countries and territories
- 2,608,793 (+6,422) total deaths

Confirmed United States COVID-19 Case – Per Centers for Disease Control and Prevention (CDC) as of 03/08/21 at 1000 hours:

- 28,813,424 (+41,675) total confirmed cases
- 523,850 (+877) total deaths

Confirmed California COVID-19 Cases - Per Medical Health Coordination Center as of 03/08/21 at 1100 hours:

- 3,504,652 (+3,258) total confirmed cases

COVID-19 Vaccines Administered – Per Vaccine Task Force as of 03/08/21 at 2359 hours:

- 10,512,860 (+133,172) vaccines administered

Cal OES/ FEMA Vaccination Sites and Mobile Vaccination Clinics (MVCs):

- Oakland Arena Vaccination Site
- Oakland Mobile Vaccination Clinic 1 and 2
- California State University – Los Angeles Vaccination Site
- Los Angeles Mobile Vaccination Clinic 1 and 2

- Please see attached California Health & Human Services (CHHS) Agency / Cal OES Joint Situation Report for additional details

Cal OES INLAND REGION

- Nothing significant to report.

Cal OES COASTAL REGION

American Challenger, Southwest of Bodega Bay, Marin County

The California State Warning Center was advised of two vessels disabled Southwest of Bodega Bay, Marin County. This occurred during a tow transport from Seattle to the San Francisco Bay. A tugboat (Hunter - 100', 27,000 Gallons of Diesel on board) was towing when the line failed, the tugboat is safely anchored at this time but has lost propulsion, the Fishing Vessel (American Challenger - 7,000 Gallons of Diesel Fuel, Motor Oil and Lube Oil on board). The United States Coast Guard is on scene monitoring at this time. The fishing vessel has run aground on 03/06/21 at 0100 hours, and is carrying the 7,000 Gal(s) of diesel. Cal OES Marine and the California State Warning Center are monitoring the situation.

Per Cal OES Maritime:

- American Challenger – had no crew onboard, what is called a dead tow.
- Hunter – crew stayed onboard and dropped anchor.

Cal OES
GOVERNOR'S OFFICE OF EMERGENCY SERVICES

SITUATION SUMMARY

Cal OES COASTAL REGION (Continued)

American Challenger, Southwest of Bodega Bay, Marin County (Continued)

Per US Coast Guard:

- An investigation is underway to determine the amount of fuel aboard the American Challenger.
    - Divers will attempt the removal of the tow line from the Hunter's starboard propeller, 03/08/21.
    - Divers have recovered the shackle from the Hunter for analysis.
- The fishing ran aground onto rocks just north of Dillon Beach (LAT 38 01.93 N LONG 122 59.98 W) at 0100 hours.
- Vessel was not occupied and no reports of injury.
- An overflight of the vessel on 03/07/21 reported a light sheen in the immediate vicinity of the vessel.
- A Unified Command between the U.S. Coast Guard, OSPR, Marin County Sheriff's Office of Emergency Services, and NOAA's Greater Farallones National Marine Sanctuary has been established.
    - Coordinating with State Parks Marin County to make notifications to the local populace that boat ramps are closed in the area.
- There have been no confirmed reports of oiled wildlife.
- There are no impacts to commercial traffic or scheduled marine events at this time.
- An environmental unit is assessing protection strategies for sensitive sites in the area.
    - Approx. 13,500 feet of containment boom has been deployed to protect highly sensitive sites within Tomales Bay.
    - USCG is broadcasting a Safety Marine Information Bulletin (SMIB) to inform the public of protection operations in Tomales Bay.
    - Miller Boat Launch is currently closed to the public by Marin County Parks to support deployment of containment boom and protection of sensitive sites.
- No injuries to responders have been reported.
- Salvage crews are assessing the vessel American Challenger with drones and developing a plan to access the vessel to assess damage and quantify petroleum potential on the vessel.
- No state assistance needed at this time.

Cal OES SOUTHERN REGION

- Nothing significant to report.

Cal OES
GOVERNOR'S OFFICE OF EMERGENCY SERVICES

PUBLIC SAFETY POWER SHUTOFF (PSPS) SUMMARY

PSPS Status		
PG&E	SCE	SDG&E
Normal Operations	Normal Operations	Normal Operations

Pacific Gas & Electric (PG&E)
- Nothing significant to report.

Southern California Edison (SCE)
- Nothing significant to report.

San Diego Gas & Electric (SDG&E)
- Nothing significant to report.

Cal OES
GOVERNOR'S OFFICE OF EMERGENCY SERVICES

FIRE ACTIVITY

Cal OES Fire Preparedness Levels		
National	**Northern California**	**Southern California**
Preparedness Level 1	**Preparedness Level 1**	**Preparedness Level 2**
	Multi-Agency Coordination System MACS Mode: 2	**Multi-Agency Coordination System MACS Mode: 2**

Note: The National and Regional Preparedness Levels are maintained by the National Multi-Agency Coordination (MAC) Group and are separate from Cal OES activation levels.

Cal OES Fire Missions

2019-FIRE-402: California National Guard (CNG) personnel assigned to fuel reduction efforts in CAL FIRE Units: Shasta/Trinity, Nevada/Yuba/Placer, San Benito/Monterey and Fresno/Kings.

- 5 CNG 20-person Hand Crews to support CAL FIRE (to include all necessary personnel, support, transportation and materials).
- 65 additional soldiers to be trained and ready to backfill.
- Assigned to fuel reduction efforts in SHU, NEU, BEU, and FKU (1 crew in each unit with the exception of 2 crews in FKU).

Cal OES
GOVERNOR'S OFFICE OF EMERGENCY SERVICES

MAJOR ROAD / HIGHWAY / BRIDGE CLOSURES

Lifeline Route Closures		
Northern California	**Central California**	**Southern California**
No Lifeline Route Closures	**No Lifeline Route Closures**	**No Lifeline Route Closures**

Lifeline Routes:
- Nothing significant to report.

Non-Lifeline Routes:
- Click here for a list of current road closures.

Wildfire Closures:
- There are no wildfire closures.

Emergency Center Activations:
- Please see attached California Health & Human Services (CHHS) Agency / Cal OES Joint Situation Report for additional details.

Interactive Travel Forecast Map Based on Weather Conditions Provided by National Weather Service (Prototype)
- http://www.wrh.noaa.gov/wrh/travel/?wfo=mtr

Click on the Caltrans Logo to check current Hwy. conditions.
You can also call 1-800-427-7623 for current Hwy. conditions.

CALIFORNIA 911 SYSTEM

California 911 Outages		
Northern California	**Central California**	**Southern California**
No 911 Outages	**No 911 Outages**	**No 911 Outages**

9-1-1 Outage/Remote/Community Isolation

AT&T Mobility, Community Isolation, Irvine, Orange County (Initial)

On 03/08/21 at 1958 hours, CA 9-1-1 Branch advised that AT&T Mobility reported an outage affecting 1,308 Wireline and VoIP customers in Irvine, Orange County, 92614.

- Time Outage Started: 03/08/21, 1614 hours
- Time Outage Reported: 03/08/21, 1857 hours
- Time of Resolution/Restoration: TBD
- Total Outage Time: TBD
- Jurisdiction Affected: Irvine, Orange County, 92614
- Reason For Outage: Unknown
- Wireless 9-1-1 Calls Impacted: No
- Wireline 9-1-1 Calls Impacted: Yes, 1,308
- VoIP 9-1-1 Calls Impacted: Yes, 1,308

Service Interruptions

- None reported

Cal OES
GOVERNOR'S OFFICE OF EMERGENCY SERVICES

WEATHER OF CONCERN

NORTHERN CALIFORNIA

- Winter Storm Warning above 4,000 feet, Hwy. 89 at Snowmans Summit and also the Mount Shasta Ski Park road in Siskiyou County from this afternoon to Wednesday morning.
    - Worst conditions are likely tonight into Tuesday morning and then again Tuesday night into Wednesday morning.

SOUTHERN CALIFORNIA

- A cold pacific storm will likely bring periods of rain, low elevation snow, and cool temperatures to the region Tuesday afternoon through Thursday. The bulk of the precipitation is expected Tuesday night into Wednesday.
    - Rainfall amounts are generally expected to range between 0.50 and 1.00 inches with local totals up to 1.50 inches possible in the foothills and mountains.
    - Potential impacts from this upcoming storm include travel delays, roadway flooding, and possible minor debris flows in the recent Los Angeles County burn areas, most notably for Apple, Eldorado, and Snow Burn Scars.

Weather Advisories, Watches, and Warnings currently active in California:
http://www.wrh.noaa.gov/hazardSummary/?state=ca

Active Weather Warnings, Watches and Advisories by County:
http://www.wrh.noaa.gov/hazardSummary/?state=ca&bycounty=1

Cal OES
GOVERNOR'S OFFICE
OF EMERGENCY SERVICES

WEATHER KEY POINTS

03/08/21 - 03/14/21

Monday-Sunday

- Cool and unsettled conditions are expected Monday through Thursday across the state, bringing periods of rain, mountain snow, gusty winds and isolated thunderstorms.
  - Mountain snow may lead to travel impacts across northern mountains and the Sierras beginning Monday, and southern California mountains beginning late Tuesday.
  - Rainfall rates may produce minor runoff and debris flow, but no widespread significant impacts are expected.
- Drier weather with milder temperatures are expected into next weekend.

CALIFORNIA WEATHER IMPACTS

03/08/21 - 03/14/21

Hazards / Day	MON	TUE	WED	THU	FRI	SAT	SUN
Non-Thunderstorm Damaging Winds	Southern/ Inland	Southern/ Inland	Southern/ Inland				
Snow	Inland	Southern/ Inland	Southern/ Inland	Southern/ Inland			
Coastal Flooding							
River Flooding							
Thunderstorms (Wind / Hail / Tornadoes)	Coastal	Southern/ Coastal/ Inland	Southern/ Coastal/ Inland				
Fire Weather (Low Humidity / Wind / Dry Thunderstorms)							
Heat Risk							
Heavy Rain/Flash Flooding/ Debris Flow							
Cold							

No Impacts | Minimal Impacts | Moderate Impacts | Severe Impacts

PRECIPITATION FORECAST

03/08/21 - 03/10/21

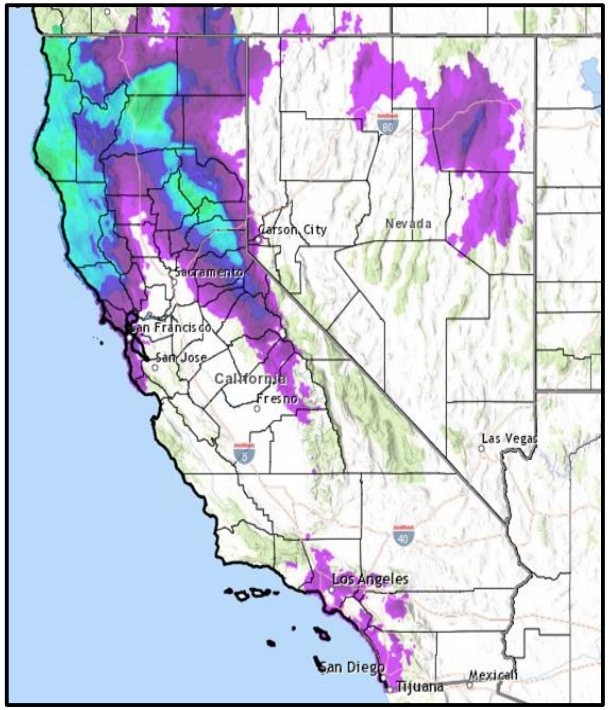

Monday

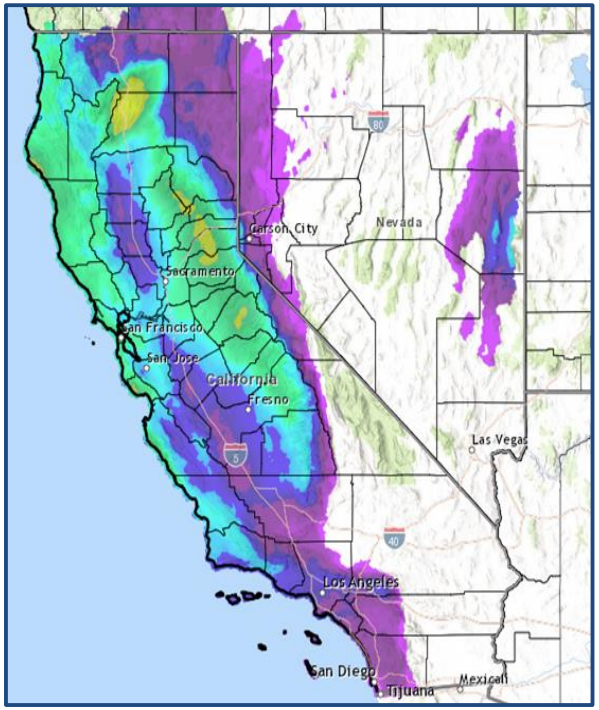

Tuesday

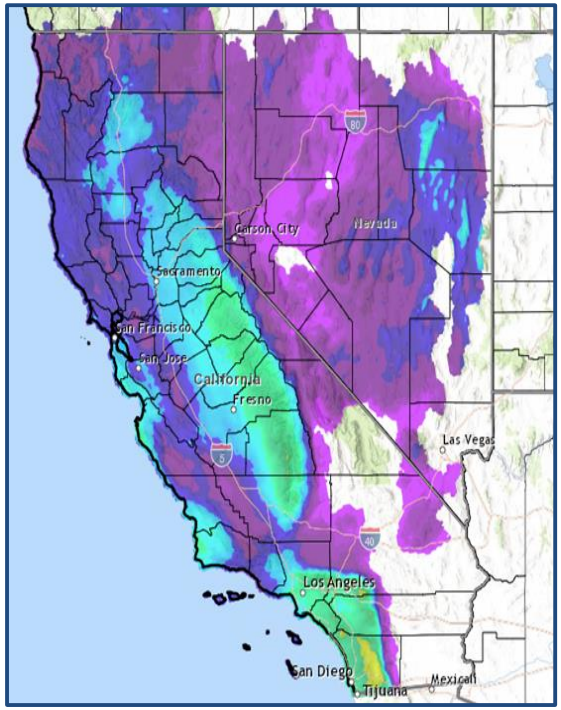

Wednesday

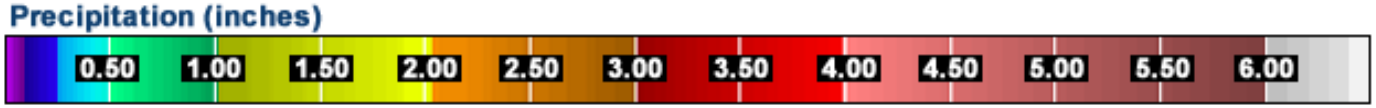

WEATHER OUTLOOK

03/13/21 - 03/21/21

6-10 Day Outlook (March 13 – March 17)

Temperatures

- Below normal temperatures are favored for the entire state

Precipitation

- Near normal precipitation is favored for southern California, with below normal precipitation favored across central and northern portions of the state.

8-14 Day Outlook (March 15 – March 21)

Temperatures

- Below normal temperatures are favored for northern California with near normal temperatures for central and southern California.

Precipitation

- Below normal precipitation is favored for southern California, with near normal precipitation favored for the remainder of the state

WEATHER MAP

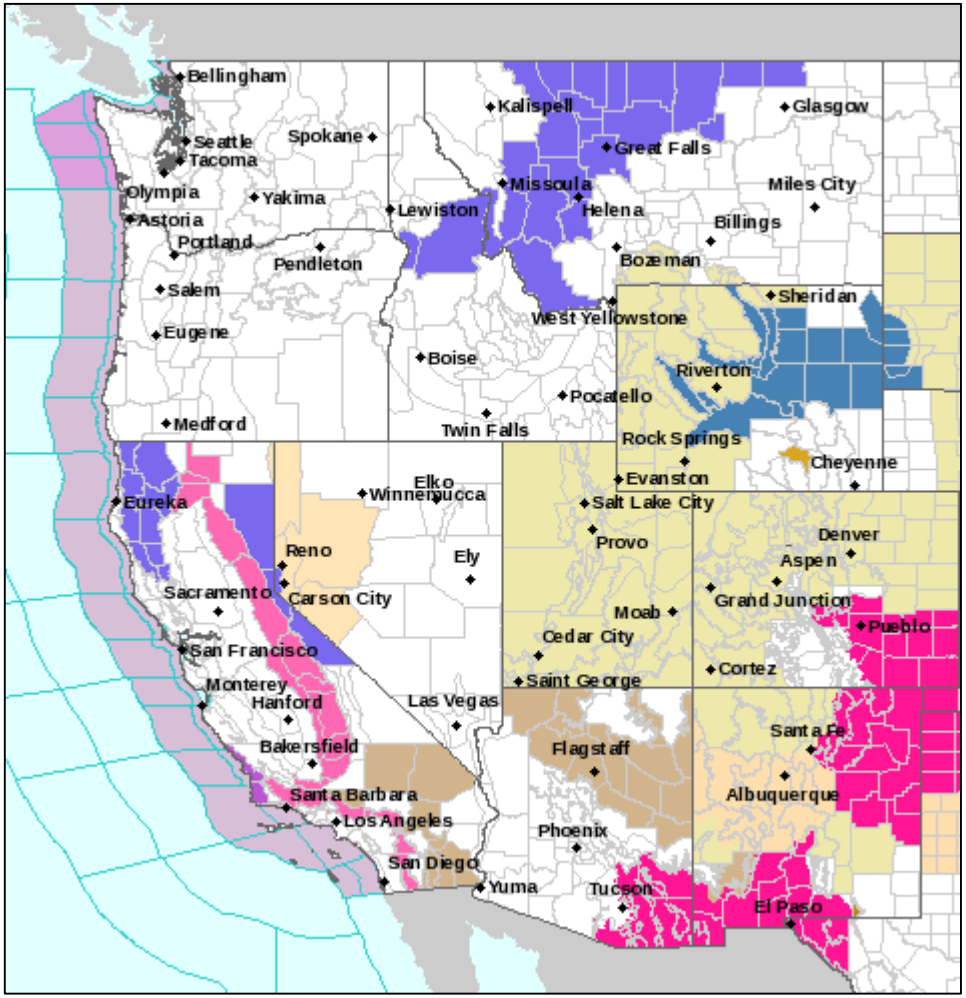

- Winter Storm Warning
- High Wind Warning
- Gale Warning
- Red Flag Warning
- Winter Weather Advisory
- High Surf Advisory
- Small Craft Advisory
- Wind Advisory
- Beach Hazards Statement
- Winter Storm Watch
- High Wind Watch
- Fire Weather Watch
- Special Weather Statement
- Marine Weather Statement
- Hazardous Weather Outlook

Cal OES
GOVERNOR'S OFFICE OF EMERGENCY SERVICES

Cal OES LAW ENFORCEMENT MISSIONS

Cal OES Law Missions

- **2021-LAW-57464, 03/07/21, 1510 hours:** Tuolumne County requested 20 Type 1 searchers for a missing person off Hwy. 108. The missing person's vehicle was located stuck in the snow with evidence he walked away from the vehicle. Marin, Contra Costa and San Mateo Counties accepted the request and will be at the ICP at 0900 hours, 03/08/21. **MISSION ONGOING**

- **2021-LAW-57462, 03/07/21, 1500 hours:** IERCC advised of an inReach activation at the listed coordinates; 37.357582 -118.658717. These coordinates return on the ridge below Mt. Tom in Inyo County. A message from the inReach device advised of an injured hiker that had fallen 40' below and was unable to walk out. Inyo County SAR was notified and making plans for recovery. At 1715 hours, CHP H82 was in route attempting to locate victim. CHP H82 was unable to land/hoist victim due to high winds and elevation (12,000'). Inyo County requesting a Chinook at first light, CNG accepted the mission. **Update, 03/08/21, 0615 hours:** CNG Helo is in route. Inyo County has communications with the victims, and they are anxiously awaiting rescue, estimated temperature last night was 10 degrees. **MISSION ONGOING**

Cal OES
GOVERNOR'S OFFICE
OF EMERGENCY SERVICES

Cal OES MISSION TASKINGS

Cal OES Missions

- Nothing significant to report.

Cal OES

GOVERNOR'S OFFICE
OF EMERGENCY SERVICES

Mission:
We protect lives and property, build capabilities, and support our communities for a resilient California.

We achieve our mission by serving the public through effective collaboration in preparing for, protecting against, responding to, recovering from, and mitigating the impacts of all hazards and threats.