Cal OES Daily Situation Report

December 31, 2020

A view of Moro Rock.

Photo Credit: Sequoia & Kings Cyn // Twitter

Cal OES
GOVERNOR'S OFFICE
OF EMERGENCY SERVICES

Duty Officer	
EDO	Tom Osborne
CSWC Watch Officer	Justin Christiansen (Day) Michael Duddy (Night)
Situation Cell Duty Officer	SituationCell@caloes.ca.gov 916-845-8411
STAC Duty Officer	STAC@caloes.ca.gov 916-275-4069
FDC	Randy Unkovich
LDC	Jared McCormick
IDO	Rod Daughtery
CDO	Gabe Kearney
SDO	Karla Benedicto
PIO	Brian Ferguson
TDO	Ben Green
ITDO	Travis Scholz
EQTP	Amanda Moyer
Tribal Liaison POC	Daniel Martinez
Access and Functional Needs POC	Vance Taylor

National Terrorism Advisory System

NTAS
NATIONAL TERRORISM ADVISORY SYSTEM
BULLETIN

Cal OES
GOVERNOR'S OFFICE OF EMERGENCY SERVICES

SITUATION SUMMARY

Cal OES Activation Status			
State Operations Center	Inland Region EOC	Coastal Region EOC	Southern Region EOC
Level 1	Normal Operations	Normal Operations	Normal Operations

Coronavirus Disease 2019 (COVID-19)

The Cal OES State Operations Center (SOC) activated 03/02/20 at 0700 hours in support of the California Department of Public Health (CDPH) Medical Health Coordination Center's (MHCC) statewide response to COVID-19. Cal OES will continue to provide resource coordination for the COVID-19 event, as well as situation status reporting and advance planning across multiple areas.

Situation Overview

- **California State of Emergency Proclamation**
  On 03/04/20, Governor Gavin Newsom declared a State of Emergency for California, as a result of the global COVID-19 outbreak that began in December 2019, to make additional resources available, formalize emergency actions already underway across multiple state agencies and departments, and help the state prepare for broader spread of COVID-19.
- **Global Health Advisory**
  On 08/06/20, in close coordination with the U.S. Centers for Disease Control and Prevention (CDC), the Department of State lifted the Global Level 4 Health Advisory. The Global Advisory, initially put in place on 03/19/20, advised U.S. citizens to avoid all international travel due to the global impact of COVID-19. For more information visit: https://www.state.gov/.
- **State Executive Order N-33-20**
  On 08/28/20, California introduced a blueprint for reducing COVID-19 in the state with revised criteria for loosening and tightening restrictions on activities by counties. Visit Blueprint for a Safer Economy for more information and to check the status of a county. This blueprint included a health equity metric to be used along with other metrics to determine a county's tier. The purpose of Equity Metric is to ensure California reopens its economy safely by reducing disease transmission in all communities.

Confirmed Global COVID-19 Cases – Per Worldometers COVID-19 Live Updates as of 12/30/20 at 1100 hours:

- 82,682,984 (+682,014) total confirmed cases in 218 countries..
- 1,804,047 (+16,032) total deaths.

Confirmed United States COVID-19 Case – Per Centers for Disease Control and Prevention (CDC) as of 12/30/20 at 1000 hours:

- 19,432,125 (+199,282) total confirmed cases.
- 337,419 (+3,390) total deaths.

Confirmed California COVID-19 Cases - Per Medical Health Coordination Center as of 12/30/20 at 1100 hours:

- 2,218,142 (+30,921) total confirmed cases.

- Please see attached California Health & Human Services (CHHS) Agency / Cal OES Joint Situation Report for additional details.

Cal OES
GOVERNOR'S OFFICE OF EMERGENCY SERVICES

SITUATION SUMMARY

Cal OES INLAND REGION

- Nothing significant to report.

Cal OES COASTAL REGION

- Nothing significant to report.

Cal OES SOUTHERN REGION

- Nothing significant to report.

PUBLIC SAFETY POWER SHUTOFF (PSPS) SUMMARY

PSPS Status		
PG&E	**SCE**	**SDG&E**
Normal Operations	**Normal Operations**	**Normal Operations**

Pacific Gas & Electric (PG&E)
- Nothing significant to report.

Southern California Edison (SCE)
- Nothing significant to report.

San Diego Gas & Electric (SDG&E)
- Nothing significant to report.

Cal OES
GOVERNOR'S OFFICE
OF EMERGENCY SERVICES

FIRE ACTIVITY

Cal OES Fire Preparedness Levels		
National	**Northern California**	**Southern California**
Preparedness Level 1	**Preparedness Level 2**	**Preparedness Level 2**
	Multi-Agency Coordination System MACS Mode: 2	**Multi-Agency Coordination System MACS Mode: 2**

Note: The National and Regional Preparedness Levels are maintained by the National Multi-Agency Coordination (MAC) Group and are separate from Cal OES activation levels.

Cal OES Fire Missions

2019-FIRE-402: Personnel assigned to fuel reduction efforts in CAL FIRE Units: Shasta/Trinity, Nevada/Yuba/Placer, San Benito/Monterey and Fresno/Kings.

- Five 20-person Hand Crews each and all necessary personnel, support, transportation and materials.
- 65 additional soldiers to be trained and ready to backfill.
- Assigned to fuel reduction efforts in SHU, NEU, BEU, and FKU (1 crew in each unit with the exception of 2 crews in FKU).

Cal OES INLAND REGION

- Nothing significant to report.

Cal OES COASTAL REGION

- Nothing significant to report.

Cal OES SOUTHERN REGION

- Nothing significant to report.

Cal OES
GOVERNOR'S OFFICE OF EMERGENCY SERVICES

MAJOR ROAD / HIGHWAY / BRIDGE CLOSURES

Lifeline Route Closures		
Northern California	**Central California**	**Southern California**
No Lifeline Route Closures	**No Lifeline Route Closures**	**No Lifeline Route Closures**

Lifeline Routes:
- There are no lifeline route closures.

Non-Lifeline Routes:
- Click here for a list of current road closures.

Wildfire Closures:
- There are no wildfire closures.

Emergency Center Activations:
- Please see attached California Health & Human Services (CHHS) Agency / Cal OES Joint Situation Report for additional details.

Interactive Travel Forecast Map Based on Weather Conditions Provided by National Weather Service (Prototype)
- http://www.wrh.noaa.gov/wrh/travel/?wfo=mtr

Click on the Caltrans Logo to check current Hwy. conditions.
You can also call 1-800-427-7623 for current Hwy. conditions.

CALIFORNIA 911 SYSTEM

California 911 Outages		
Northern California	**Central California**	**Southern California**
No 911 Outages	**No 911 Outages**	**No 911 Outages**

9-1-1 Outage/Remote/Community Isolation

- None reported

Service Interruptions

- None reported

Cal OES
GOVERNOR'S OFFICE
OF EMERGENCY SERVICES

WEATHER OF CONCERN

NORTHERN CALIFORNIA

- Nothing significant to report.

SOUTHERN CALIFORNIA

- Nothing significant to report.

Weather Advisories, Watches, and Warnings currently active in California:
http://www.wrh.noaa.gov/hazardSummary/?state=ca

Active Weather Warnings, Watches and Advisories by County:
http://www.wrh.noaa.gov/hazardSummary/?state=ca&bycounty=1

Cal OES
GOVERNOR'S OFFICE
OF EMERGENCY SERVICES

WEATHER KEY POINTS

12/31/20 - 01/06/21

Thursday - Friday

- Other than a few lingering showers Thursday morning, dry weather is expected for Thursday and the daytime hours Friday
- Periods of gusty north winds and low relative humidity will lead to elevated fire weather concerns across portions of Southern California through Friday
    - The strongest winds are expected Thursday, and could lead to travel difficulties and minor damage

Friday Night - Wednesday

- A series of storm systems will continue across northern California through the upcoming weekend and into the first half of next week
    - Some of these storms will likely be stronger, producing gusty winds, heavy mountain snowfall, and locally heavy rainfall
    - While details and exact timing are still uncertain, the strongest storms currently look to arrive across northern California on Monday and Wednesday

CALIFORNIA WEATHER IMPACTS

12/31/20 - 01/06/21

Hazards / Day	THU	FRI	SAT	SUN	MON	TUE	WED
Non-Thunderstorm Damaging Winds	Southern				Coastal/ Inland		Coastal/ Inland
Snow				Inland mtns	Inland mtns	Inland mtns	Inland mtns
Coastal Flooding							
River Flooding							
Thunderstorms (Wind / Hail / Tornadoes)					Coastal/ Inland		
Fire Weather (Low Humidity / Wind / Dry Thunderstorms)	Southern	Southern					
Heat Risk							
Heavy Rain / Flash Flooding / Debris Flow				Coastal/ Inland	Coastal/ Inland	Coastal/ Inland	Coastal/ Inland
Cold							

No Impacts | Minimal Impacts | Moderate Impacts | Severe Impacts

PRECIPITATION FORECAST

12/31/20 - 01/02/21

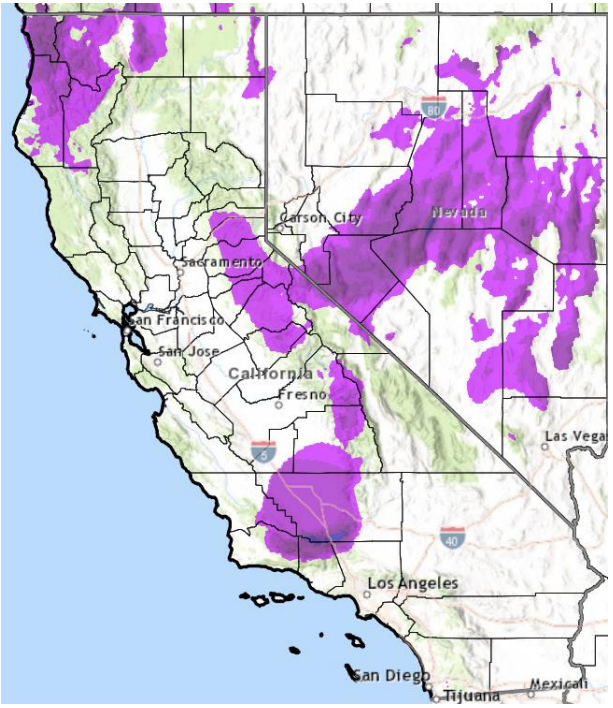

Thursday

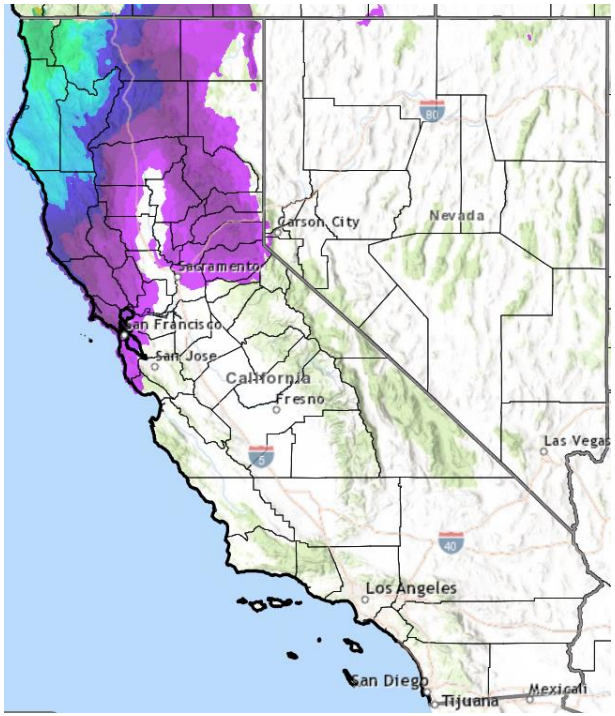

Friday

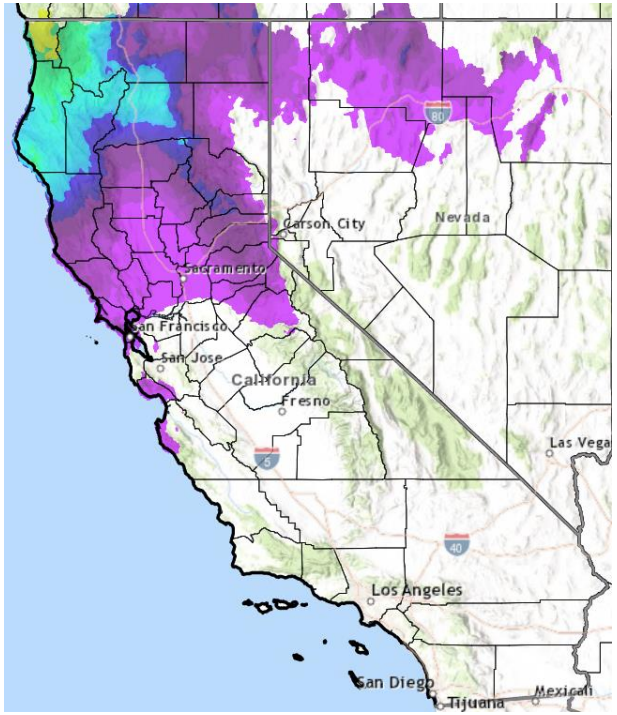

Saturday

WEATHER OUTLOOK

01/05/21 - 01/13/21

6-10 Day Outlook (January 5 – January 9)

Temperatures

- Below normal temperatures favored statewide

Precipitation

- Above normal precipitation strongly favored for the entire state

8-14 Day Outlook (January 7 – January 13)

Temperatures

- Below normal temperatures favored statewide

Precipitation

- Above normal precipitation favored statewide, especially across the northern half of California

WEATHER MAP

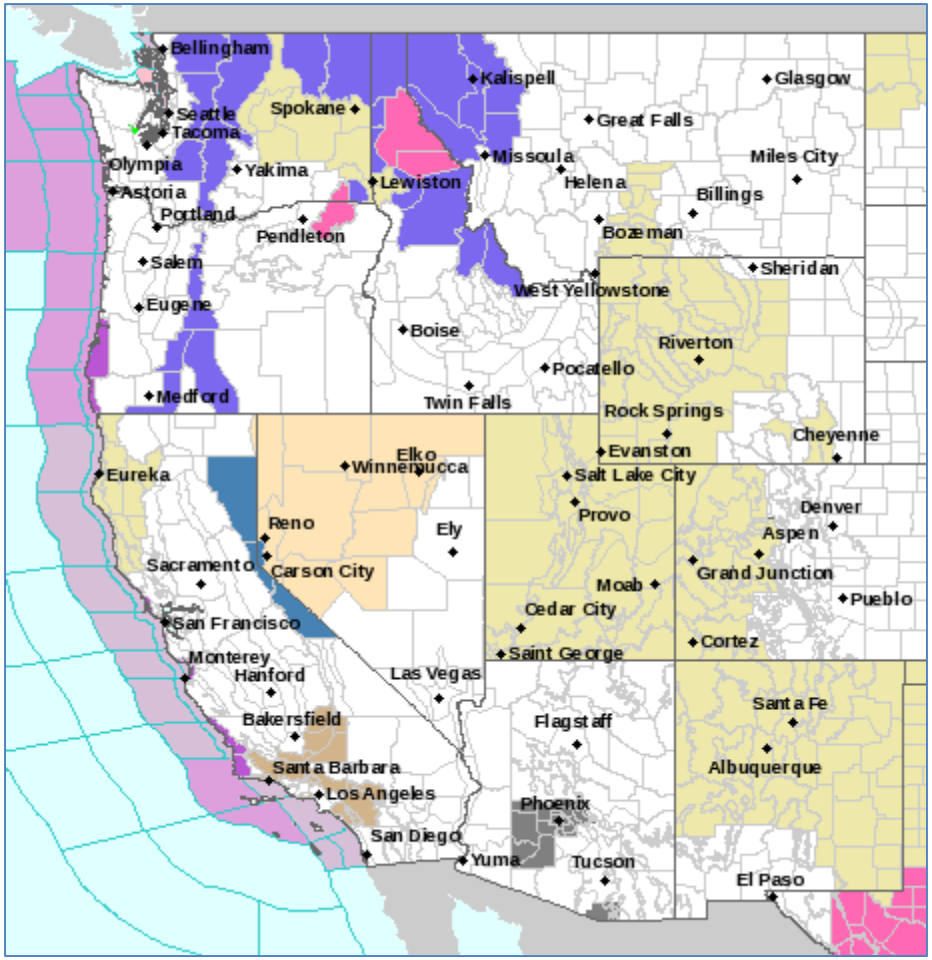

- Winter Storm Warning
- Flood Warning
- Gale Warning
- Winter Weather Advisory
- Flood Advisory
- High Surf Advisory
- Small Craft Advisory
- Wind Advisory
- Gale Watch
- Winter Storm Watch
- Hazardous Seas Watch
- Special Weather Statement
- Air Quality Alert
- Hazardous Weather Outlook
- Hydrologic Outlook
- Short Term Forecast

Cal OES
GOVERNOR'S OFFICE OF EMERGENCY SERVICES

Cal OES LAW ENFORCEMENT MISSIONS

Cal OES Law Missions

- Nothing significant to report.

Cal OES MISSION TASKINGS

Cal OES Missions

- Nothing significant to report.

Cal OES

GOVERNOR'S OFFICE
OF EMERGENCY SERVICES

Mission:
We protect lives and property, build capabilities, and support our communities for a resilient California.

We achieve our mission by serving the public through effective collaboration in preparing for, protecting against, responding to, recovering from, and mitigating the impacts of all hazards and threats.