(Unclassified // FOUO)
Cal OES Internal Statewide Incident Briefing
2000 hours, August 19, 2020

California Highway Patrol assisted with the evacuation of Boulder Creek.

Photo Credit: CHP Santa Cruz // Twitter

Cal OES
GOVERNOR'S OFFICE
OF EMERGENCY SERVICES

Duty Officer	
EDO	Jen Hogan
CSWC Watch Officer	Michael Duddy (Day) Art Arquero (Night)
Situation Cell Duty Officer	SituationCell@caloes.ca.gov 916-845-8411
STAC Duty Officer	STAC@caloes.ca.gov 916-275-4069
FDC	Patrick Titus
LDC	Jared McCormick
IDO	Kyle Noderer
CDO	Brian Buckhout Adam Amaral (Shadow)
SDO	Karla Benedicto
PIO	Brad Alexander
TDO	Mike Beckstrand
ITDO	Jason McCartney
EQTP	Emily Holland
Tribal Liaison POC	Pamela Joe
Access and Functional Needs POC	Vance Taylor

National Terrorism Advisory System

NTAS
NATIONAL TERRORISM ADVISORY SYSTEM
BULLETIN

Unclassified // FOUO
24 Hour STAC Report

- Report attached

Cal OES
GOVERNOR'S OFFICE OF EMERGENCY SERVICES

SITUATION SUMMARY

Cal OES Activation Status

State Operations Center	Inland Regional EOC	Coastal Regional EOC	Southern Regional EOC
Level 1	Level 2	Level 3	Level 3

Coronavirus Disease 2019 (COVID-19)

The Cal OES State Operations Center (SOC) activated 03/02/20 at 0700 hours in support of the California Department of Public Health (CDPH) Medical Health Coordination Center's (MHCC) statewide response to COVID-19. Cal OES will continue to provide resource coordination for the COVID-19 event, as well as situation status reporting and advance planning across multiple areas.

Situation Overview

- **California State of Emergency Proclamation**
  On 03/04/20, Governor Gavin Newsom declared a State of Emergency for California, as a result of the global COVID-19 outbreak that began in December 2019, to make additional resources available, formalize emergency actions already underway across multiple state agencies and departments, and help the state prepare for broader spread of COVID-19.
- **Executive Order N-33-20**
  On 03/19/20, the California State Public Health Officer and Director of the California Department of Public Health ordered all individuals living in the State of California to stay home or at their place of residence, except as needed to maintain Continuity of Operations of the Federal critical infrastructure sectors.
- **Global Health Advisory**
  On 03/19/20, the U.S. Department of State issued a Global Health Advisory at Level 4 (Do Not Travel) due to the global impact of COVID-19.
- **FEMA-4482-DR-CA**
  On 03/22/20, President Trump approved Major Declarations FEMA-4482-DR-CA (DR-4482) for the COVID-19 Pandemic.

Confirmed Global COVID-19 Cases – Per Worldometers COVID-19 Live Updates as of 08/19/20 at 1000 hours:

- 22,437,271 (+264,052) total confirmed cases in 213 countries
- 787,013 (+7,037) total deaths

Confirmed United States COVID-19 Case – Per Centers for Disease Control and Prevention (CDC) as of 08/19/20 at 1100 hours:

- 5,460,429 (+38,187) total confirmed cases
- 171,012 (+1,142) total deaths

Confirmed California COVID-19 Cases - Per Medical Health Coordination Center as of 08/19/20 at 1100 hours:

- 638,831 (+6,164) total confirmed cases

- Please see attached California Health & Human Services (CHHS) Agency / Cal OES Joint Situation Report for additional details.

Cal OES
GOVERNOR'S OFFICE OF EMERGENCY SERVICES

SITUATION SUMMARY

Transmission Emergency and Heat Event

Phase II actions of the California Heat Contingency Plan are taken as a result of the National Weather Service's (NWS) issuance of Excessive Heat Warnings with poor overnight recovery for an Operational Area over a period typically three or more days. Phase II of the Heat Contingency Plan has been activated from Friday, 08/14/20 through Thursday, 08/20/20, due to forecasts of dangerous and excessive heat for portions of Inland, Coastal, and Southern Regions. The extended heat wave has heightened energy demand, causing the California Independent System Operator to issue grid warnings and temporarily escalate into Stage 2 and 3 System Emergencies, prompting rolling blackouts across the state to secure California's energy supply.

Per NWS:

- High Risk and Very High Risk heat impacts across portions of Inland, Coastal, and Southern Regions expected through at least Thursday, 08/20/20.
- Heat events are not unusual for this time of year however the extended heat wave with poor overnight recovery can be dangerous.
- Several heat-related warnings are in effect through Thursday in affected areas.

Activations

- All Cal OES Regional Emergency Operation Centers are activated at Level 2
    - Operational Hours: A Shift: 0800 hours – 2000 hours, B Shift: Duty Officer

Additional Details:

- Please see the attached Cal OES Situation Cell incident report for additional information related to the energy emergency and heat event.

Cal OES INLAND REGION

- See COVID-19 section
- See Fire Activity slides
- Transmission Emergency and Heat Event

Cal OES COASTAL REGION

- See COVID-19 section
- See Fire Activity slides
- Transmission Emergency and Heat Event

Cal OES
GOVERNOR'S OFFICE
OF EMERGENCY SERVICES

SITUATION SUMMARY

Cal OES SOUTHERN REGION

- See COVID-19 section
- See Fire Activity slides
- Transmission Emergency and Heat Event

EQTV Situation Report on Willits, Mendocino County Earthquake Series

Since 08/18/20 at 1755 hours, there has been a series of low magnitude earthquakes. There have been approximately 25 earthquake events from 1.0M to the largest 4.0M reported in the area 6 Miles ESE of Willits, in Mendocino County. Dr. Steve Bohlen of the California Geological Survey indicated these events are interesting from a scientific point of view, but not likely a risk to life or property due to their rural location. Historically, the largest earthquakes since 1920 included five events ranging from M4.1 to M4.8 (excluding this event).

The three largest events are:

- 1755 hours: updated to 4.2 verified and at a depth of 4.7 miles
- 1843 hours: 3.5 verified at a depth of 4.1 miles
- 1859 hours: 3.8 verified at a depth of 3.4 miles

On 8/19/20 at 1032 hours, a magnitude 4.8 earthquake occurred at a depth of -0.4 miles, near 21.9 miles WSW of Stove Pipe Wells in Inyo County.

- There have been 15 aftershocks ranging from M 0.8 to 2.9 (the magnitude of individual events is fluctuating as seismologist review).

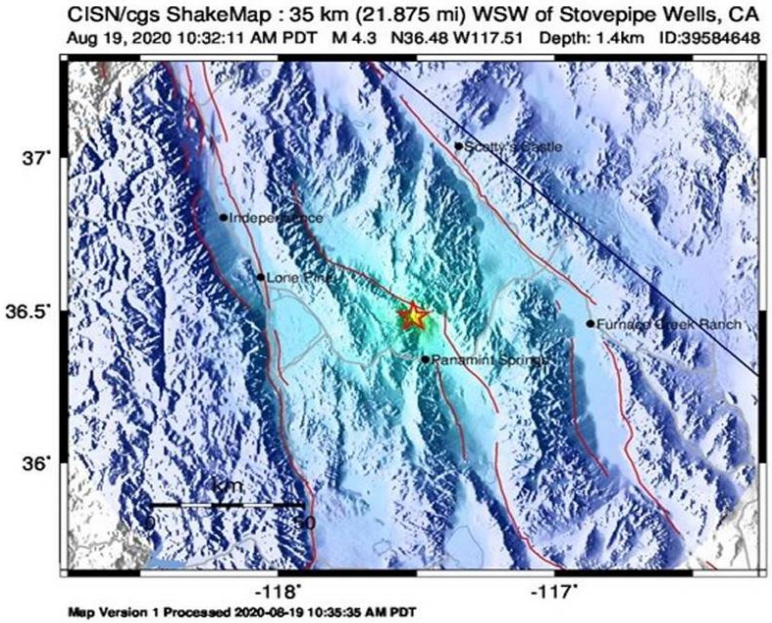

PERCEIVED SHAKING	Not felt	Weak	Light	Moderate	Strong	Very strong	Severe	Violent	Extreme
POTENTIAL DAMAGE	none	none	none	Very light	Light	Moderate	Mod./Heavy	Heavy	Very Heavy
PEAK ACC.(%g)	<0.05	0.3	2.8	6.2	12	22	40	75	>139
PEAK VEL.(cm/s)	<0.02	0.1	1.4	4.7	9.6	20	41	86	>178
INSTRUMENTAL INTENSITY	I	II-III	IV	V	VI	VII	VIII	IX	X+

Scale based upon Worden et al. (2012)

FIRE ACTIVITY

Cal OES Fire Preparedness Levels		
National	**Northern California**	**Southern California**
Preparedness Level 5	**Preparedness Level 4**	**Preparedness Level 3**
	Multi-Agency Coordination System MACS Mode: 2	**Multi-Agency Coordination System MACS Mode: 2**

Note: The National and Regional Preparedness Levels are maintained by the National Multi-Agency Coordination (MAC) Group and are separate from Cal OES activation levels.

Cal OES Fire Missions

2020-FIRE-37760: (1) CNG MQ-9, (1) RC-26, and (1) Type 3 Lakota to support CAL FIRE with fires in the State of California performing infrared imagery and perimeter mapping. Aircraft will provide persistent incident awareness and assessment (IAA) for real time/near real time strategic and tactical situational awareness

2020-FIRE-37668: (5) CNG Type I Helicopters assigned to fires throughout the State of California.

2020-FIRE-37621: 1 Helicopter equipped with MEDEVAC capabilities positioned in the State of California

2020-FIRE-15359: Cal OES HQ (1 LG) at the SOC

2019-FIRE-402

- Personnel assigned to fuel reduction efforts in CAL FIRE Units: Shasta/Trinity, Nevada/Yuba/Placer, San Benito/Monterey and Fresno/Kings.
    - Five 20-person Hand Crews each and all necessary personnel, support, transportation and materials.
    - 65 additional soldiers to be trained and ready to backfill.
    - Assigned to fuel reduction efforts in SHU, NEU, BEU, and FKU (1 Crew in each unit with the exception of 2 crews in FKU)

COVID-19 Missions

- Please see attached California Health & Human Services (CHHS) Agency / Cal OES Joint Situation Report for additional details.

Pre-Position Resources

- None Reported

Cal OES
GOVERNOR'S OFFICE OF EMERGENCY SERVICES

FIRE ACTIVITY

Cal OES INLAND REGION

Loyalton, Vegetation Fire, Lassen, Sierra & Plumas Counties

Location: Mount Ina Coolbrith, 5 miles E of Loyalton
Jurisdiction: Federal DPA, FRA/SRA, Tahoe N.F.
Per Cal OES Duty Officers and ICS-209 as of 08/19/20 at 1702 hours:

- 46,386 acres grass and brush, 35% contained
- Continued structure threat
- Threat to Hwy 395 and Hwy 70
- Threat to Critical Sage Grouse habitat and Goshawk Activity Center
- Threat to grazing allotments and wildlife habitat
- California Type 2, Team 10 in command

Deployments

- 1 Cal OES Fire and Rescue Branch Assistant Chief

Proclamations

- Sierra County submitted a Proclamation of a Local Emergency.

Jones, Vegetation Fire, Nevada County

Location: Jones Bar Rd, Yuba River Drainage, 5 miles northwest of Nevada City
Jurisdiction: State DPA, SRA, Nevada-Yuba-Placer Unit
Per Cal OES Duty Officers and ICS-209 as of 08/19/20 at 1741 hours:

- 705 acres bush and timber, 5% contained
- Minimal fire activity overnight
- Continued threat to structures
- Residential structures and outbuildings destroyed
- Damage inspection is ongoing
- Threat to communities of Nevada City and Grass Valley
- Unified Command CAL FIRE and Nevada County Consolidated Fire Protection District

Activations

- Nevada County EOC is activated at Level 1 (highest)

Deployments

- 1 Cal OES Fire and Rescue Assistant Chief
- 1 Cal OES Inland Region Senior Emergency Services Coordinator (SESC)
- 1 Cal OES Inland Region Emergency Services Coordinator (ESC)
- 1 Cal OES Public Safety Communications Technicians

Cal OES
GOVERNOR'S OFFICE OF EMERGENCY SERVICES

FIRE ACTIVITY

Cal OES INLAND REGION (Continued)

Jones, Vegetation Fire, Nevada County (Continued)

FMAG

- On 08/17/20 at 2339 hours an FMAG request has been received. Approved by FEMA , 08/18/20 at 0139 hours : FEMA-5332-FM-CA

Proclamations

- Nevada County submitted a Proclamation of a Local Emergency.

Mandatory Evacuations: 6,600 People

- SR 49 to Nevada City, Ridge Rd. to Bittney Springs, Bittney Springs to Newtown then North to Yuba River

Road Closures

- SR 49 is closed at Newtown Rd to Tyler-Foote Crossing Rd.

Evacuation Center

- Temporary Evacuation Point
    - Ready Springs School, 10862 Spenceville Rd., Penn Valley
    - Cottage Hill Elementary School, 22600 Kingston Lane, Grass Valley
    - Alder Creek Middle School, 10931 Alder Dr., Truckee

Shelters

- Red Cross is using hotel vouchers to assist evacuees for the Jones Fire, Nevada County.
    - Overnight Count: 75 individuals occupying 36 hotel rooms across 3 hotels.

Missions

- **2020-LAW-37699:** MIGU-4, 1 Cache APX, COMC Howell & CRU Andreozzi deploy to Nevada City SO on LEO Evacuation Mission.
  UPDATE, 08/19/20, 1058 hours: Demobed and back in quarters. **MISSION CLOSED**

Hills, Vegetation Fire, Fresno County

Location: Hwy. 33 x Sutter Ave., 9 miles south of Coalinga
Jurisdiction: State DPA, SRA, Fresno Kings Unit
Per Cal OES Duty Officers and ICS-209 as of 08/19/20 at 0831 hours:

- 1,500 acres, grass and brush, 35% contained
- Minimal fire behavior with uphill and wind-driven runs
- Threat to range lands
- Containment efforts are being hampered due to extreme temperatures, steep terrain, and limited access

Cal OES
GOVERNOR'S OFFICE OF EMERGENCY SERVICES

FIRE ACTIVITY

Cal OES INLAND REGION (Continued)

August Complex, Vegetation Fire, Tehama
Location: Grindstone Canyon, Elk Creek
Jurisdiction: Federal DPA, FRA, Mendocino N.F.
Per Cal OES Duty Officers and ICS-209 as of 08/19/20 at 1847 hours:

- 65,030 acres grass, brush and timber, 0% contained
    - The Rockwell, Pine Kop, Doe and Bowman Fires have either merged or are in the immediate area and total 30,000 acres, 0% contained
    - Box: 25 acres, 0% contained
- Fire burned rapidly overnight to the east
- Threat to the community of Elk Creek
- Evacuation Orders in place
- Threats to Campgrounds and old FS Station
- Threat to powerlines
- California Type 2, Team 15 assigned to August Complex, in brief today

Deployments

- 5 Cal OES Public Safety Communications Technicians

Butte Lightning Complex, Vegetation Fire, Butte County
Location: Butte County
Jurisdiction: State DPA, SRA/FRA, Butte Unit
Per Cal OES Duty Officers and ICS-209 as of 08/19/20 at 1750 hours:

- 1,675 acres grass, brush and timber, 16% contained
- Fires are in remote locations with difficult access
- Continued structure threat
- Threat to communities of Stirling City, Feather Falls and Forest Ranch
- Threat to high value timberland
- CAL FIRE IMT – 4 mobilized. In briefing 08/19/20 at 1100 hours

Cal OES
GOVERNOR'S OFFICE OF EMERGENCY SERVICES

FIRE ACTIVITY

Cal OES INLAND REGION (Continued)

North Complex, Vegetation Fire, Plumas County
Location: Flemmings Sheep Camp, Plumas N.F.
Jurisdiction: Federal DPA, FRA/SRA, Plumas N.F.
Per Cal OES Duty Officers and ICS-209 as of 08/19/20 at 1743 hours:

- 7877.8 acres grass, brush and timber 5% contained
- Moderate overnight fire behavior on the Sheep and Clairmont Fires, Minimal on all others
- Crews made good progress on the Copper Fire
- Threat to structures
- Evacuation Orders in place
- Threat to private and Federal timberlands
- Archeological sites threatened
- Threat to Upper Feather River Watershed
- Some fires are burning in Steep rugged terrain
- Road and trail closures in effect
- Red Flag Warning in effect for gusty winds and low RH
- Active fires over 5 acres in the North Complex:
    - Bear Fire: 30 acres, 0% contained
    - Claremont Fire: 800 acres, 0% contained
    - Copper Fire: 40 acres, 95% contained
    - Sheep Fire: 7,000 acres, 0% contained
    - 17 other fires currently less than 5 acres
- California Type 1, Team 1 (McGowan) in brief at 1400

Cal OES COASTAL REGION

River, Vegetation Fire, Monterey County
Location: Pine Canyon x River Rd, 5 miles east of Salinas
State DPA, SRA, San Benito-Monterey Unit
Per Cal OES Duty Officers and ICS-209 as of 08/19/20 at 1941 hours:

- 10,672 acres, grass, brush, and oak woodland, 7% contained
- Active fire behavior with wind driven runs, running and single tree torching
- Structures remain threatened in the area of Las Palmas/ Indian Springs
- Threat to critical communications infrastructure on Mount Toro and Palo Escrito Peak
- Political major economic impact to the community for damage to agriculture
- Steep and rugged terrain making access difficult
- Unified Command CAL FIRE and Monterey County Regional Fire
- CAL FIRE IMT 1 Team 1 in command

Cal OES
GOVERNOR'S OFFICE OF EMERGENCY SERVICES

FIRE ACTIVITY

Cal OES COASTAL REGION (Continued)

River, Vegetation Fire, Monterey County (Continued)

Activations

- Monterey County EOC is activated

Deployments

- 1 Cal OES Fire and Rescue Branch Assistant Chief
- 5 Cal OES Public Safety Communications Technicians

FMAG

- On 08/16/20 at 2020 hours, an FMAG request was received. Approved by FEMA, 08/16/20 at 2234 hours: FEMA-5329-FM-CA

Proclamations

- Monterey County submitted a Proclamation of a Local Emergency.

Mandatory Evacuations:

- Pine Canyon Rd., Parker Rd., & Trimble Hill Ln.

Evacuation Warnings:

- Indian Canyon
- Mt. Toro Access Rd.
- San Benancio Rd. from Troy Lane to Corral de Tierra, including Corral del Cielo Rd.

Road Closures

- Closed to Nessential Travel: Corral del Cielo Rd., Mt. Toro Access Rd, River Rd.
- River Road from Hwy 68 to Chualar River Rd.

Evacuation Centers

- Buena Vista Middle School, 18250 Tara Dr., Salinas

Shelters

- The American Red Cross (ARC) is providing hotel vouchers to assist evacuees:
    - Overnight Count: 1 individuals occupying 1 hotel rooms across 1 hotel

Cal OES
GOVERNOR'S OFFICE OF EMERGENCY SERVICES

FIRE ACTIVITY

Cal OES COASTAL REGION (Continued)

Red Salmon Complex, Vegetation Fire, Humboldt County
Location: Trinity Alps Wilderness, 14 miles NE of Willow Creek
Jurisdiction: Federal DPA, FRA, Six Rivers N.F and Shasta Trinity N.F.
Per Cal OES Duty Officers and ICS-209 as of 08/19/20 at 1728 hours:

- 16,255 acres, brush and timber, 38% contained
- Active fire behavior until midnight, then creeping and smoldering
- Burn out operations continue on the Red Fire
- Threat to structures in the Red Cap drainage
- Threat remains to cultural and historic sites
- Threat to trail systems in the Trinity-Alps Wilderness
- Threat to high value timber
- Road, trail and area closures in effect
- Fires in the Red Salmon Complex:
    - Red Fire: 15,448 acres, 19% contained
    - Salmon Fire: 807 acres, 79% contained
- California Type 1, Team 4 in command

LNU Lightning Complex, Vegetation Fire, Napa, Sonoma & Solano County
Location: Hennessey Ridge Rd x Chiles Pope Valley Rd, 8 miles east of St Helena
Jurisdiction: State DPA, SRA, Sonoma Lake Napa Unit
Per Cal OES Duty Officers and ICS-209 as of 08/19/20 at 1803 hours:

- 124,100 acres, 0% contained
    - Hennessy 100,000 acres, 0% contained
    - Gamble 13,000 acres, 0% contained
    - 15-10 fire 8,000 acres, 0% contained
    - Markley 5,000 acres, 0% contained
    - Spanish Valley, 4,100 acres, 0% contained
    - Green 8,000 acres, 0% contained
    - Morgan 2,200 acres, 0% contained
    - Wallbridge 14,000 acres, 0% contained
    - Mayers 2,500 acres, 0% contained
- Continues threat to structures
- Evacuation orders remain in place
- CAL FIRE IMT-2 in command

Cal OES
GOVERNOR'S OFFICE OF EMERGENCY SERVICES

FIRE ACTIVITY

Cal OES COASTAL REGION (Continued)

LNU Lightning Complex, Vegetation Fire, Napa, Sonoma, & Solano County (Continued)

Activations

- Napa County EOC is activated
- Solano County EOS is activated at Level 1
- Sonoma County EOC is activated

Deployments

- 1 Cal OES Law Enforcement Branch Assistant Chief
- 1 Cal OES Fire and Rescue Branch Assistant Chief
- 1 Cal OES Coastal Region ESC
- 8 Cal OES Public Safety Communications Technicians

FMAG

- On 08/17/20 at 1833 hours an FMAG request has been received. Approved by FEMA, 08/17/20 at 2221 hours: FEMA-5331-FM-CA
- On 08/19/20 at 1313 hours, an FMAG request has been received for Napa, Solano, Yolo, Sonoma, and Lake Counties.

Proclamations

- Marin County submitted a Proclamation of a Local Emergency.
- Sonoma County submitted a Proclamation of a Local Emergency.
- Solano County submitted a Revised Proclamation of a Local Emergency.
- Solano County submitted a Proclamation of a Local Emergency.

Mandatory Evacuations: 1,400 People and 350 Homes

- Hwy 128 from Lower Chiles to Monticello
- Hwy 128 from Chiles Pope Valley Rd. to lower Chiles Rd.
- Chiles Pope Valley Rd. from 128 to Lower Chiles Rd.
- Berryessa Estates (North end of Lake Berryessa)
- Quail Canyon, Mix Canyon, Gates Canyon, and Pleasants Valley

Evacuation Warnings: 35,000 People

- South of Stewarts Point Skagg Springs Road, west of West Dry Creek road, Westside road, north of Sweetwater Springs road and McCray ridge road, east of the East Austin creek (the actual creek).
- Hwy 128 at Silverado Trail to Chiles Pope Valley Road, including the Pritchard Hills area
- Hwy 128 at Lower Chiles Valley Road to Turtle Rock

Cal OES
GOVERNOR'S OFFICE OF EMERGENCY SERVICES

FIRE ACTIVITY

Cal OES COASTAL REGION (Continued)

LNU Lightning Complex, Vegetation Fire, Napa, Sonoma &Solano County (Continued)

Evacuation Center

- The Crosswalk Church, 2590 1st St, Napa, CA
    - Red Cross provides NCS hotel vouchers. The headcount for people who requested overnight sheltering is estimated at 10
- Santa Cruz Fairgrounds, 2601 East lake Ave. Watsonville, CA
- Bodega Bay Westside Park, 2400 Westshore Rd., Healdsburg, Sonoma County
- Vets Memorial Beach, 13839 Old Redwood Highway, Santa Rosa, Sonoma County
- Fairgrounds Lot D, 2005 Linwood Ave., Sonoma County

Shelter

- The American Red Cross (ARC) is providing hotel vouchers to assist evacuees:
    - Overnight Count: 42 individuals occupying 23 hotel rooms across 3 hotels
- McBride Senior Center, Vacaville, Solano County
- 91 Town Square Pl., Vacaville, Solano County
- A Place to Play, 2375 West 3rd St., Sonoma County
    - Overnight Count: 4 People
- Schopflin Fields, 4351 Old Redwood Highway
    - Overnight Count: 12 People

Animal Shelter

- Los Vaqueros Reservoir North Entrance off Walnut Blvd., Brentwood

Road Closures

- Chiles-Pope Valley Rd.
- Sage canyon Rd.
- SR 128 is closed from Knoxville Rd. to the Napa/Solano County Line, Estimated time of reopening 08/19/20 at 1800 hours

Cal OES
GOVERNOR'S OFFICE OF EMERGENCY SERVICES

FIRE ACTIVITY

Cal OES COASTAL REGION (Continued)

CZU August Lightning, Vegetation Fire, San Mateo and Santa Cruz Counties
Location: San Mateo and Santa Cruz Counties
Jurisdiction: State DPA, SRA, San Mateo-Santa Cruz Unit
Per Cal OES Duty Officers and ICS-209 as of 08/19/20 at 1854 hours:

- 25,000 acres brush and timber, 0% contained
    - Waddell fire, 600 acres, 0% contained
    - 5-14 fire, 2,800 acres, 0% contained
    - 5-15 fire, 3,300 acres, 0% contained
    - 5-18 fire, 3,300 acres, 0% contained
- Continued threat to structures
- Limited access and steep terrain
- Total of 22 fires in the Unit
- CAL FIRE IMT #3 transition on 08/19/20 at 0800 hours

Activations

- Santa Cruz County EOC is activated at Level 1

Deployments

- 1 Cal OES Law Enforcement Branch Assistant Chief
- 2 Cal OES Public Safety Communications Technicians
- 1 Cal OES Coastal Region ESC

Mandatory Evacuations: 13,000 People

- Northern Part of Santa Cruz County
    - Including Last Chance, Big Basin State Park, Las Cumbres, and Felton Area.
    - All of Boulder Creek Fire Protection District
- South Skyline Blvd. area near Hwy 9
- Russian Ridge Open Space Reserve Area
- Middleton Tract Area
- Portola Redwoods State Park
- Portola Heights Community Area

Evacuation Center

- Pescadero High School at 360 Butano Cutoff, Pescadero, CA
- Felton Cal Fire State, 6059 Hwy 9, Felton

Cal OES
GOVERNOR'S OFFICE OF EMERGENCY SERVICES

FIRE ACTIVITY

Cal OES COASTAL REGION (Continued)

CZU August Lightning, Vegetation Fire, San Mateo and Santa Cruz Counties (Continued)

Shelter

- County Fairgrounds and Civic Center, 2601 East Lake Ave., Watsonville, Santa Cruz County
    - 30 family tents with 3 cots in each
    - No overnight count and not full

Carmel, Vegetation Fire, Monterey County

Location: Cachagua Rd x Carmel Valley Rd, 3.5 miles south of Carmel
Jurisdiction: State DPA, SRA, San Benito-Monterey Unit
Per Cal OES Duty Officers and ICS-209 as of 08/19/20 at 1758 hours:

- 2,150 acres, grass, brush, and oak woodland, 0% contained
- Active fire behavior with wind driven runs, single tree sporting and short-range spotting
- Continued threat to structures
- Damage inspection has been initiated

FMAG

- On 08/18/20 at 1937 hours an FMAG request has been received. Approved by FEMA, 08/19/20 at 0701 hours: FEMA-5333-FM-CA.

Mandatory Evacuations: 1,025 People and 311 Homes

Dolan, Vegetation Fire, Monterey County

Location: Dolan Rd. x Hwy 1, Ventana Wilderness
Jurisdiction: Federal DPA, FRA, Los Padres National Forest
Per Cal OES Duty Officers and ICS-209 as of 08/19/20 at 1746 hours:

- 2,500 acres, grass and brush, 0% contained
- Rapid rate of spread
- 85 degrees, 18% RH, wind 6, gusts to 14
- Structures threatened

FIRE ACTIVITY

Cal OES SOUTHERN REGION

Lake, Vegetation Fire, Los Angeles County

Location: Lake Hughes Rd x Prospect Rd, 7 miles southwest of Lake Hughes
Jurisdiction: Federal DPA, FRA, Angeles National Forest
Start Date/Time: 08/12/20 at 1549 hours
Per Cal OES Duty Officers and ICS-209 as of 08/19/20 at 1742 hours:

- 26,213 acres, brush and tinder, 36% contained
- Active fire behavior with group torching, blanking and flanking
- Continued threat to structures
- Inspections are underway to identify damage to critical infrastructure and structures
- Threats to the communities of Pine Canyon and Three Points
- Damage inspection has been initiated
- Continued threat to regional water supply systems
- CA IMT1 Team 5 in command

Deployments

- 1 Cal OES Fire and Rescue Branch Assistant Chief
- 1 Cal OES Public Safety Communications Technician

FMAG

- On 08/12/20 at 2016 hours, an FMAG request was received from the Los Angeles County Fire Department. The FMAG was placed on hold at 2110 hours.
- On 08/12/20 at 2138 hours, an updated FMAG request was received from the Los Angeles County Fire Department. The FMAG was placed on hold at 2201 hours.

Mandatory Evacuations: 400 persons

- Lake Hughes Rd. West of Pine Cyn. and North of Dry Gulch Rd.
- East of Ridge Route Rd.
- West of Lake Hughes Rd. and Fire Station 78
- North of Pine Cyn. and Lake Hughes Rd.
- South of SR 138

Road Closures

- San Francisquito Canyon Rd. from Stater Ln. to Spunky Cyn.
- 3 Points Rd. from Hwy 138 to Pine Cyn.
- Old Ridge Route Rd. from Hwy 138 to Pine Cyn.
- Lake Hughes Rd. from Ridge Route Rd. to Pine Cyn.

Cal OES
GOVERNOR'S OFFICE OF EMERGENCY SERVICES

FIRE ACTIVITY

Cal OES SOUTHERN REGION (Continued)

Lake, Vegetation Fire, Los Angeles County (Continued)

Proclamations

- Los Angeles County submitted a Proclamation of a Local Emergency.

Shelters

- The American Red Cross (ARC) is providing hotel vouchers to assist evacuees.
    - Overnight Count: 11 individuals occupying 8 hotel rooms in 1 hotel

Evacuation Centers

Temporary Evacuation Points operated by the American Red Cross (ARC):

- Castaic Complex Sports Center, 31230 Castaic Rd., Castaic, CA 91384 (Standby)
- Pre-entry COVID screenings being performed by ARC staff

Animal Shelter

- Large Animals Evacuations
    - Antelope Valley Fairgrounds, 2551 W Avenue H, Lancaster, CA 93536
- Small Animal Evacuations
    - Castaic Lake DACC Facility, 31044 Charlie Cyn. Rd, Castaic, CA 91384
    - Palmdale DACC Facility, 38550 Sierra Hwy, Palmdale, CA 93550
    - Lancaster DACC Facility, 5210 W Ave I, Lancaster, CA 93536

Critical Infrastructure

- Per CUEA:
    - Power lines are not threatened at this time
    - Regional water supply is stable and working properly
    - Threat to non-commercial communications infrastructures for local, regional, and FAA communications systems

Ranch 2, Vegetation Fire, Los Angeles County

Location: North San Gabriel Cyn. Rd x Ranch Rd, San Gabriel Cyn.
Jurisdiction: Federal/Local DPA, FRA/LRA, Angeles National Forest/Los Angeles County
Start Date/Time: 08/13/20 at 1449 hours
Per Cal OES Duty Officers and ICS-209 as of 08/19/20 at 1746 hours:

- 4,237 acres, grass and brush, 33% contained
- Threat to foothill communities of Azusa, Monrovia, Duarte, Bradbury, and areas near Hoot Owl Flats and Rincon
- Fuels and terrain are the main drivers for up-slope runs
- CA IMT2 Team 11 in command

Cal OES
GOVERNOR'S OFFICE OF EMERGENCY SERVICES

FIRE ACTIVITY

Cal OES SOUTHERN REGION (Continued)

Ranch 2, Vegetation Fire, Los Angeles County (Continued)

Deployments

- 1 Cal OES Fire and Rescue Branch Assistant Chief

Road Closure

- SR 39 between San Gabriel River Bridge and East Fork Rd. SR 39 may remain closed until Friday 08/21/20.

Tactical Communications

- Probable IROC request for SONIM Phones at RANCH-2 Fire coming.

Law Resources

- CHP controlling SR 39 Closure
- US Forest Service

Dome, Vegetation Fire, San Bernardino County

Location: Cima Dome x Mojave National Preserve
Jurisdiction: Federal DPA, FRA, Mojave National Preserve
Per Cal OES Duty Officers and ICS-209 as of 08/19/20 at 0831 hours:

- 43,248 acres, grass and brush, 30% contained
- Structures remain threatened
- Threat to Union Pacific Railway
- 500Kv transmission lines in area
- Tortoise habitat threatened
- Incident is burning in largest natural occurring Joshua Tree Forest
- Fire is in remote location with difficult access
- CA IMT2 Team 12 transitioned into command today at 0600

Mandatory Evacuations: 28 People and 8 Homes

- Mix of NPS housing and private properties
- Teutonia Peak Trail and primitive campsites are closed

Road Closures

- Ivanpah Rd., Cima Rd., Morningstar Mine Rd., and Kelso-Cima Rd. are closed due to fire activity.
- If you're travelling through on I-15, please detour through Baker.

Cal OES
GOVERNOR'S OFFICE OF EMERGENCY SERVICES

FIRE ACTIVITY

Cal OES SOUTHERN REGION (Continued)

Holser, Vegetation Fire, Ventura County/Los Angeles County
Location: Holser Canyon Rd x Piru Canyon Rd, 1 mile south of Lake Piru
Jurisdiction: Local DPA, SRA, Contract County
Per Cal OES Duty Officers and ICS-209 as of 08/19/20 at 1742 hours:
- 3,000 acres, grass and brush, 45% contained
- Minimal fire behavior with smoldering
- Structures remain threatened
- Continue to improve, reinforce and secure control line

Multi-REGIONAL Fires

SCU Lightning Complex, Vegetation Fire
Location: Contra Costa, Alameda, Santa Clara, Stanislaus Counties
Per Cal OES Duty Officers and ICS-209 as of 08/19/20 at 0831 hours:
- 85,000 acres, grass and brush, 5% contained
- 20 fires in the complex
    - Marsh 3,000 acres, 10% contained
    - Arroyo 190 acres, 10% contained
    - Canyon 71,000 acres, 0% contained
    - Deer 3,000 acres, 4% contained
    - Reservoir 8,000 acres
- Threat to critical communications infrastructure
- Road closures in the area
- Fires are in remote locations with difficult access
- CA IMT-6 in command

Deployments
- 6 Cal OES Public Safety Communications Technicians

Mandatory Evacuations
- Deer
    - Marsh Creek Rd. and Morgan Territory Rd.
- Marsh Creek
    - Welch Creed Rd., Sunol
    - Evacuations from Intersection of San Antonio Rd. and Frank Raines Park at 17802 Del Puerto Canyon Rd.

Cal OES
GOVERNOR'S OFFICE OF EMERGENCY SERVICES

FIRE ACTIVITY

Multi-REGIONAL Fires (Continued)

SCU Lightning Complex, Vegetation Fire (Continued)
Mandatory Evacuations (Continued)
- North of 130 to Santa Clara County Line
- West of San Antonio Valley Rd.
- West of Mines Rd. to Santa Clara County Line
- East of 3 Springs Rd. and Mt. Hampton Rd.
- South of Santa Clara County Line

Evacuation Warnings
- East of Ed Levin County Park
- Felter Rd., Sierra Rd., Toyon Ave.
- Mt. Hampton Rd. to 3 Springs Rd.
- North of Mt. Hamilton Rd. to 3 Springs Rd. South of Santa Clara County Line
- West of the Fire Perimeter

Road Closures
- Deer
    - Marsh Creek Rd. is closed at the 11000 block.
- Marsh Creek
    - Welsh Creed Rd. at Calaveras Rd.
    - KilKare Rd at Foothill Blvd. at Sunol
    - San Antonio Rd. to 17802 Del Puerto Canyon

Shelters
- Deer Fire - The American Red Cross (ARC) is providing hotel vouchers to assist evacuees:
    - Overnight Count: 54 individuals occupying 26 hotel rooms across 3 hotels
- Marsh Fire – The American Red Cross (ARC) is providing hotel vouchers to assist evacuees:
    - Overnight Count: 1 individuals occupying 1 hotel rooms across 1 hotel
    - Residence Inn, 5200 Wolf House Rd., Livermore, Alameda County
- Temporary Evacuation Point
    - Creekside Middle School, 535 Peregrine Dr., Patterson
        - Opened 08/17/20 2000-2200 hours

Cal OES
GOVERNOR'S OFFICE OF EMERGENCY SERVICES

FIRE ACTIVITY

Multi-REGIONAL Fires (Continued)

SCU Lightning Complex, Vegetation Fire (Continued)

Evacuation Centers

- Safeway Shopping Center (North End of Marsh Creek Rd.), 5431 Clayton Rd. 94517
- Brentwood Community Center (South End of Marsh Creek Rd.), 35 Oak St. 94513

Animal Shelters

- Los Vaqueros Reservoir north entrance off Walnut Blvd., Brentwood

Critical Infrastructure

- Threat to Highlands Peak repeater site

Cal OES
GOVERNOR'S OFFICE
OF EMERGENCY SERVICES

MAJOR ROAD / HIGHWAY / BRIDGE CLOSURES

Major Road Closures		
Northern California	**Central California**	**Southern California**
No Lifeline Route Closures	**No Lifeline Route Closures**	**No Lifeline Route Closures**

Lifeline Routes:
- None reported

Non-Lifeline Routes:
- Click here for a list of current road closures.

Wildfire Closures:
- See Fire Activity slides.

Emergency Center Activations:
- Please see attached California Health & Human Services (CHHS) Agency / Cal OES Joint Situation Report for additional details.

Interactive Travel Forecast Map Based on Weather Conditions Provided by National Weather Service (Prototype)
- http://www.wrh.noaa.gov/wrh/travel/?wfo=mtr

Click on the Caltrans Logo to check current Hwy. conditions.
You can also call 1-800-427-7623 for current Hwy. conditions.

CALIFORNIA 911 SYSTEM

California 911 Outages		
Northern California	**Central California**	**Southern California**
No 911 Outages	**No 911 Outages**	**No 911 Outages**

Outage/Remote/Community Isolations

- None reported.

Service Interruptions

- None reported.

Cal OES
GOVERNOR'S OFFICE
OF EMERGENCY SERVICES

WEATHER OF CONCERN

NORTHERN CALIFORNIA

- Winds are forecast to increase this afternoon, coinciding with peak heating while relative humidity values are at a minimum.
    - This combination will produce critical fire weather concerns.
    - A Red Flag Warning remains in effect for portions of the Sacramento Valley and northern Sierra Nevada and foothills.
- Due to wildfire smoke, temperatures will lessen for most locations today.
    - The Excessive Heat Warning will expire at 2100 hours this evening.

SOUTHERN CALIFORNIA

- A long duration heat wave will persist through at least Thursday with an Excessive Heat Warning in effect for inland areas through Thursday evening. Heat Advisories are also in effect through Thursday evening for the Los Angeles County coast and Central Coast.

Weather Advisories, Watches, and Warnings currently active in California:
http://www.wrh.noaa.gov/hazardSummary/?state=ca

Active Weather Warnings, Watches and Advisories by County:
http://www.wrh.noaa.gov/hazardSummary/?state=ca&bycounty=1

WEATHER KEY POINTS
08/19/20 - 08/25/20

Wednesday-Tuesday

- A prolonged heat wave continues to bring High to Very High heat impacts across Inland and Southern regions and southern portions of Coastal region
    - Poor overnight recovery will continue, especially through mid week.
    - Slightly cooler temperatures are possible for northern CA Thursday and southern and inland CA for Friday and the weekend, though Moderate to High Heat Impacts are still expected.
- Elevated to Critical fire weather concerns continue as mainly dry conditions prevail and locally gusty winds occur in and around the terrain.
- Chance of thunderstorms through the rest of the week, especially over the higher terrain of the Inland and Southern Regions, with strong, gusty winds and frequent lightning
    - New fire starts possible with dry lightning and gusty, erratic winds near storms

CALIFORNIA WEATHER IMPACTS
08/19/20 - 08/25/20

Hazards / Day	WED	THU	FRI	SAT	SUN	MON	TUE
Non-Thunderstorm Damaging Winds							
Snow							
Coastal Flooding							
River Flooding							
Thunderstorms (Wind / Hail / Tornadoes)	Inland/ Southern	Inland/ Southern	Inland/ Southern	Inland	Inland	Inland	Inland
Fire Weather (Low Humidity / Wind / Dry Thunderstorms)	All Regions	All Regions	All Regions	All Regions	All Regions	All Regions	All Regions
Heat Risk	**Southern/ Inland**	**Southern/** Inland	**Southern/** Inland	Southern/ Inland	Southern/ Inland	Southern/ Inland	Southern/ Inland
Heavy Rain / Flash Flooding / Debris Flow							
Cold							

No Impacts | Minimal Impacts | Moderate Impacts | Severe Impacts

PRECIPITATION FORECAST
08/19/20 - 08/21/20

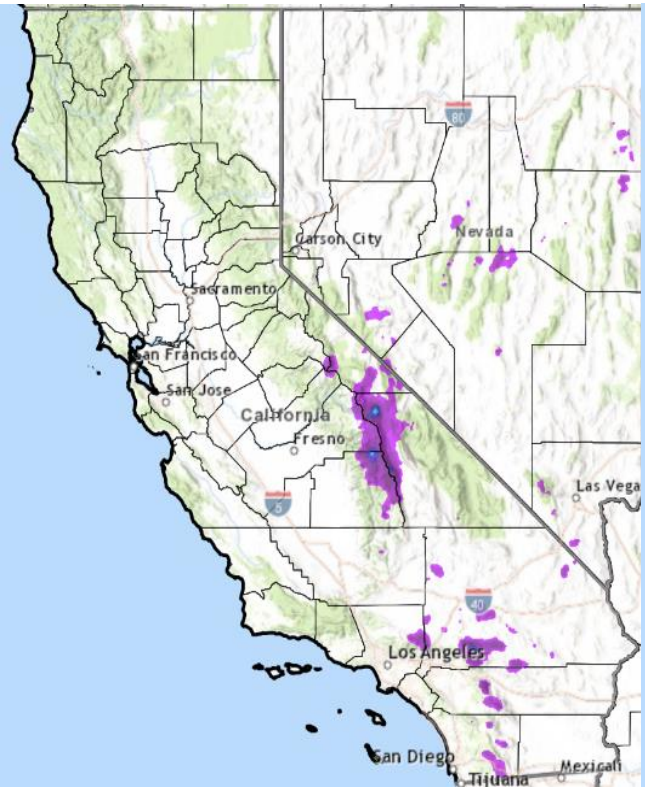

Wednesday

Thursday

Friday

HEAT RISK FORECAST

08/19/20 - 08/21/20

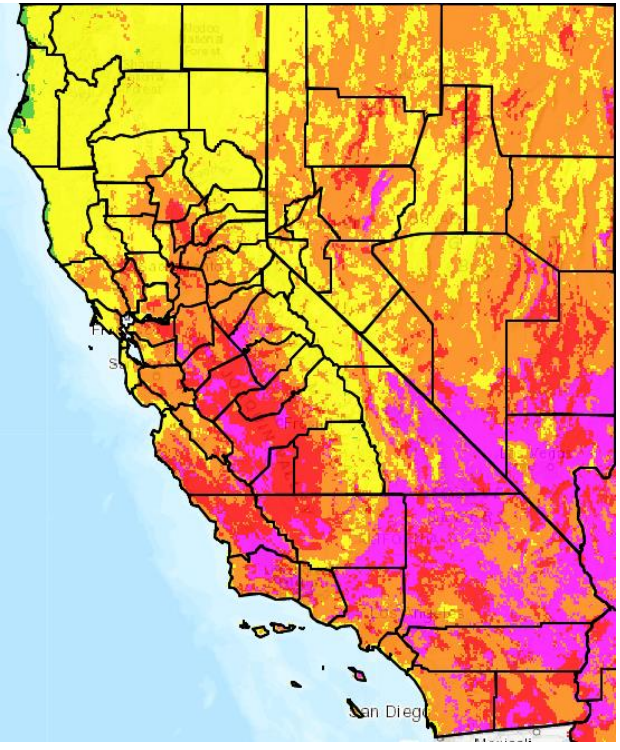

Wednesday

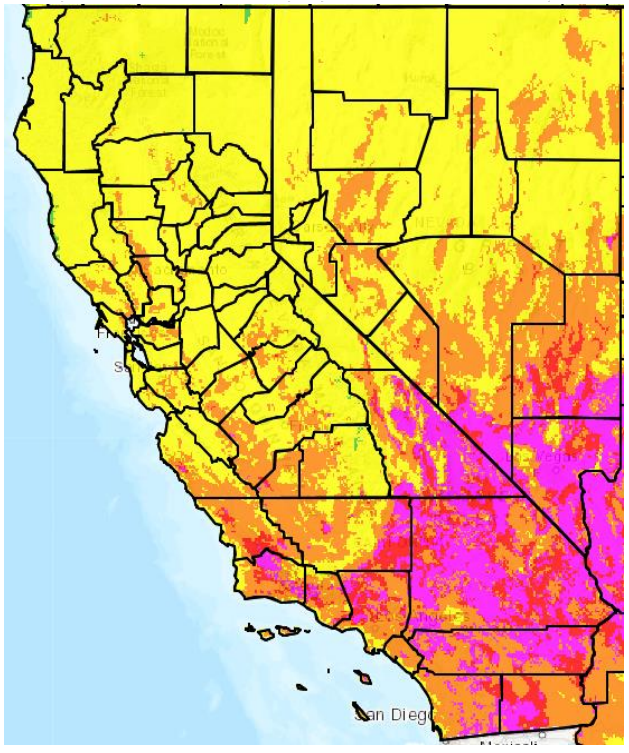

Thursday

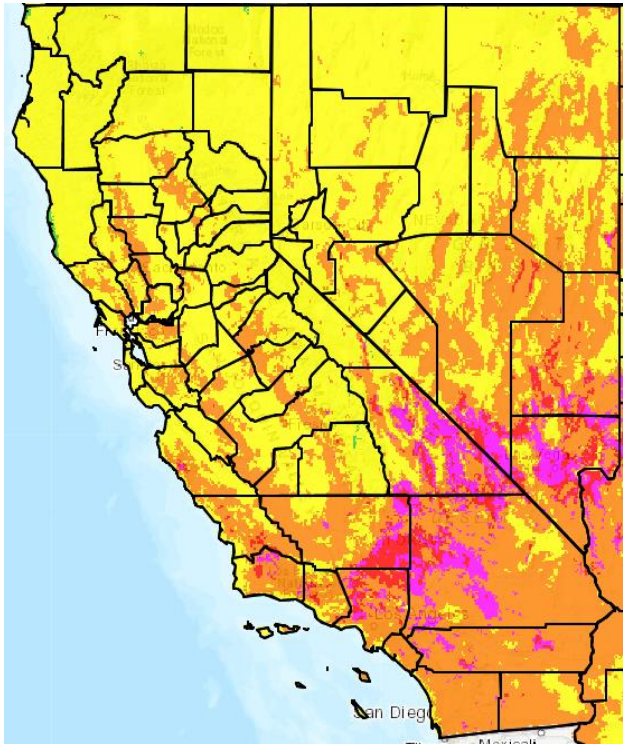

Friday

Category	Level	Meaning
Green	0	No Elevated Risk
Yellow	1	Low Risk for those extremely sensitive to heat, especially those without effective cooling and/or adequate hydration
Orange	2	Moderate Risk for those who are sensitive to heat, especially those without effective cooling and/or adequate hydration
Red	3	High Risk for much of the population, especially those who are heat sensitive and those without effective cooling and/or adequate hydration
Magenta	4	Very High Risk for entire population due to long duration heat, with little to no relief overnight

WEATHER OUTLOOK
08/24/20 - 09/01/20

6-10 Day Outlook (August 24 – August 28)

Temperatures

- Above normal temperatures strongly favored statewide

Precipitation

- Near normal precipitation state wide, except for above normal precipitation expected across far eastern CA

8-14 Day Outlook (August 26 – September 1)

Temperatures

- Above normal temperatures likely to continue statewide, with above normal temperatures strongly favored across interior southern CA

Precipitation

- Near normal precipitation expected statewide, except for below normal precipitation in southern inland CA

WEATHER MAP

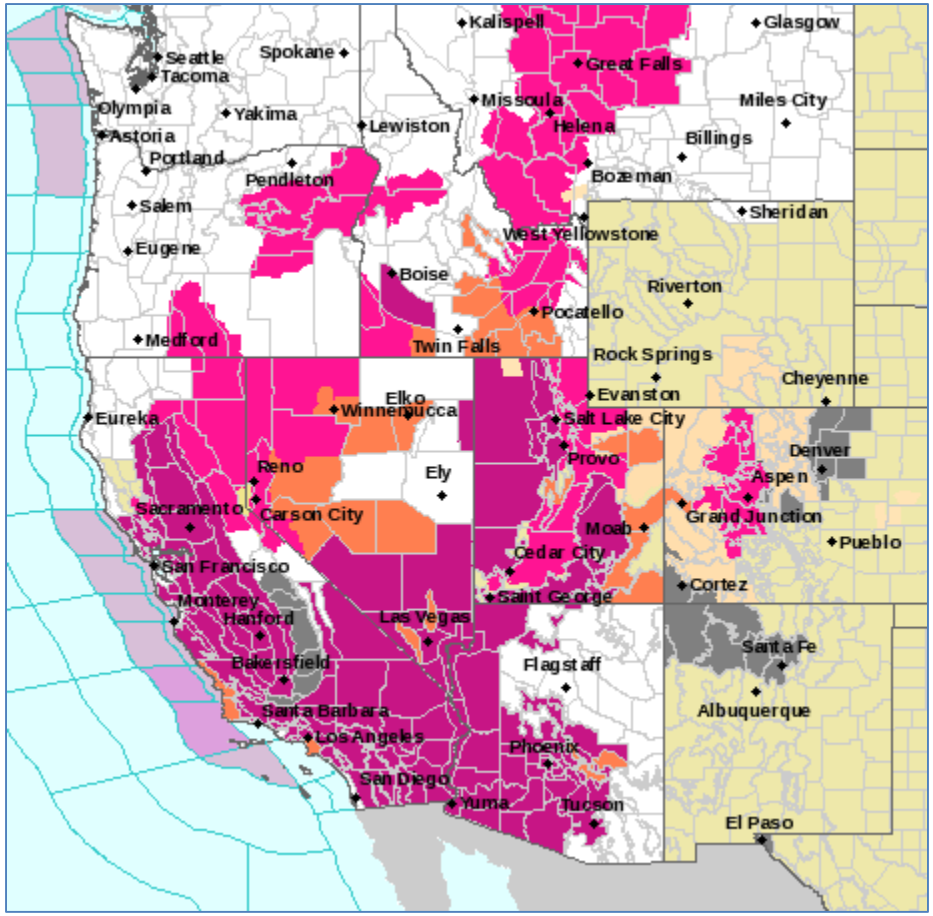

- Excessive Heat Warning
- Gale Warning
- Red Flag Warning
- Heat Advisory
- Dense Smoke Advisory
- Small Craft Advisory
- Lake Wind Advisory
- Gale Watch
- Fire Weather Watch
- Special Weather Statement
- Air Quality Alert
- Hazardous Weather Outlook
- Short Term Forecast

Cal OES
GOVERNOR'S OFFICE OF EMERGENCY SERVICES

Cal OES LAW ENFORCEMENT MISSIONS

Cal OES Law Missions

- **2020-LAW-37771, 08/18/20, 2245 hours:** The Santa Cruz County Sheriff's Office requested assistance with evacuating approximately 8,000 residents due to a wildfire that was approximately 6,000 acres in size. LEB made contact with Region II RMAC (Alameda County) whom initiated a response. **UPDATE, 08/19/20, 0730 hours:** San Mateo Sheriff's Office (14 Deputies) and San Jose Police Department (6 Officers) responded to the call. **MISSION ONGOING**

- **2020-LAW-37679, 08/17/20, 1301 hours:** The IERCC contacted CalOES regarding a lost subject who had activated an In-Reach device in the Kings Canyon National Park (37.099972 -118.558981). Kings Canyon National park was notified of the mission criteria and initiated a response. **MISSION ONGOING**

- **2020-LAW-37683, 08/17/20, 1330 hours:** Sonoma County Sheriff's Office requested an HRD to assist Rohnert Police department with a search warrant at an undisclosed location on Wednesday the 19th at 1600 hours. CalOES LEB made contact with CalOES K9 Coordinator for assistance. **UPDATE, 08/17/20, 1645 hours:** The K9 Coordinator advised that (2) HRD canines and handlers had accepted the mission. **MISSION ONGOING**

Cal OES
GOVERNOR'S OFFICE
OF EMERGENCY SERVICES

Cal OES MISSION TASKING

Cal OES Missions

- Please see attached California Health & Human Services (CHHS) Agency / Cal OES Joint Situation Report for additional details.

Cal OES
GOVERNOR'S OFFICE
OF EMERGENCY SERVICES

Cal OES

GOVERNOR'S OFFICE
OF EMERGENCY SERVICES

Mission:
We protect lives and property, build capabilities, and support our communities for a resilient California.

We achieve our mission by serving the public through effective collaboration in preparing for, protecting against, responding to, recovering from, and mitigating the impacts of all hazards and threats.