CSWC Operational Period Summary

1800 September 7 2014 to 0600 September 8 2014

Meadow Fire - Yosemite National Park, Mariposa County

Photo Credit: Yosemite National Park

Cal OES
GOVERNOR'S OFFICE
OF EMERGENCY SERVICES

SITUATION SUMMARY

Hurricane Norbert: Impact to Southern California

Norbert was downgraded to a Tropical Storm on 09/07/14, and further weakening is forecast as it moves west-northwest this morning. The threat of isolated and scattered thunderstorms will continue for Southern California through Tuesday. The primary threat remains flash flooding.

Flash Flood Warning in effect until 0830 hours this morning for extreme south central San Bernardino County.

Flash Flood Watches remain in effect through this evening for portions of San Bernardino, Riverside, San Diego and Inyo Counties. County Warning Points continue to be briefed by the California State Warning Center.

Cal OES Southern Region:

Per the Riverside County OES Duty Officer via the Cal OES Southern Duty Officer, the following information was provided in a Final Situation Summary from the City of Riverside as of 1730 hours, 09/07/14.

City Damage

- City Flood Control Canal at Chicago and Central Avenue (Andulka Park) is heavily damaged.

Private Property Damage

- Single story commercial building at 1565 Eastwood had a 30 x 50 foot section of roof collapse.
- Single story commercial building at 1595 Spruce had parttial roof collapse.
- Residential house fire at 4700 Chicago was sparked by a lighting strike. Fire was coming out the gas meter. Damage to the wall where gas meter was located.
- Tree landed on a car at Chicago Ave and Country Club.

Power Outages

- 2,300 customers currently out, down from approx. 3,000.

There are no unmet needs or requests for State assistance at this time. Southern Region Duty Officer will monitor the situation via OA Duty Officers and the Southern REOC is prepared to activate should the need arise.

Cal OES
GOVERNOR'S OFFICE OF EMERGENCY SERVICES

Chance of Thunderstorms Through Tonight

Photo by Stephen T. Coleman

Most Likely Locations:

- Ventura and Los Angeles County Mountains
- Antelope Valley of Los Angeles Co.

Impacts from Norbert Remnants:

- Local flooding of roadways and arroyos possible in the mountains and in Antelope Valley
- Dangerous lightning
- Gusty winds near thunderstorms

Photo by Susan Strom

Preparedness Actions:

- Campers and hikers should closely monitor weather
- Stay out of dry washes even if storms are far away
- Do not attempt to drive across flooded roadways

@NWSLosAngeles NWSLosAngeles weather.gov/losangeles

Issued Monday, Sep 8, 2014 at 3:17 am PDT

National Weather Service - Los Angeles/Oxnard, CA

Cal OES
GOVERNOR'S OFFICE OF EMERGENCY SERVICES

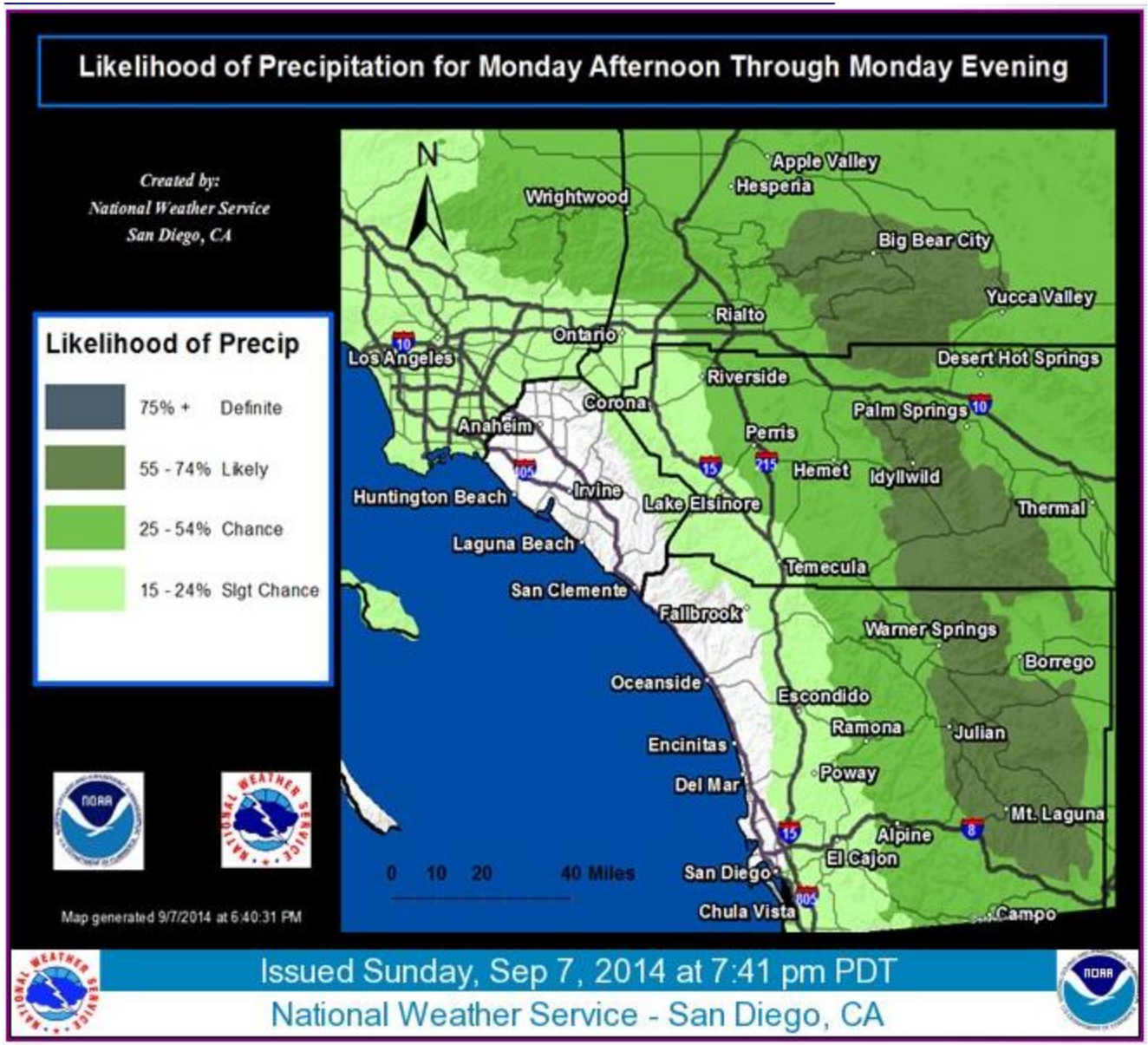

Cal OES
GOVERNOR'S OFFICE
OF EMERGENCY SERVICES

SITUATION SUMMARY

Governor Brown Requests Presidential Major Disaster Declaration, Offers Additional South Napa Earthquake Recovery Assistance

Moving to help communities recover from the South Napa Earthquake, Governor Edmund G. Brown Jr. today requested a Presidential Major Disaster Declaration for the state and issued an Executive Order to help cut red tape and provide additional financial assistance.

A Presidential Major Disaster Declaration triggers the release of Federal funds to help communities recover and the Executive Order provides additional financial assistance to local agencies and non-profit organizations and ensures residents can replace important documents and access key services without shouldering additional costs or other burdens.

The full text of the letter and Executive Order is HERE

Magnitude 6.0 Earthquake, American Canyon, Napa County

SITUATION:

On Sunday, August 24, 2014, at 0320 Hours PST, a magnitude 6.0 earthquake struck five miles northwest of American Canyon, CA. The earthquake nucleated at a depth of 10.8km. The shaking intensity in American Canyon and Napa from the "South Napa Earthquake" was a "VII" on the Modified Mercalli Scale, suggesting very strong shaking occurred in the Napa County area. Ground shaking was felt as far south as Salinas, east to Sacramento, and north to Ukiah. The Cal OES Earthquake and Tsunami Duty Officer is in contact with the United States Geological Survey and California Geological Survey and will provide updates.

South Napa Earthquake Recovery VIP Tour

- A tour of South Napa was held 9/3/14, and was hosted by the City and County of Napa.

Access and Functional Needs

- Solano County established a casework hotline at (707-438-7059) from 1000 – 1700 hours.
- Napa County established a casework hotline at (707-257-2900) from 1000 – 1700 hours.

Cal OES
GOVERNOR'S OFFICE OF EMERGENCY SERVICES

SITUATION SUMMARY

Magnitude 6.0 Earthquake, American Canyon, Napa County Cont.

Damages
CA State Parks Office of Historic Preservation reports inspections are this week for the Sonoma State Historic Park sites: Vallejo Home, Jack London, Petaluma Adobe and Benicia Capitol.

County of Napa
- **Historic Buildings Damaged:**
  - Uptown Theater (red tagged), Napa Valley Opera House (yellow tagged), Sam Kee Laundry, Goodman Library, Napa County Courthouse, and Napa State Hospital.

City of Napa
- 129 red tagged structures; >1,000 yellow tagged structures

Sonoma County
- 44 residences with minor damages; 7 businesses with minor damages

Solano County
- Two (2) buildings sustained minor damage in Fairfield. There is no damage reported in unincorporated areas.

City of Vallejo
- 30 red tagged structures; 409 yellow tagged structures

City of American Canyon
- 0 red tagged structures; 48 yellow tagged structures (44 homes and 4 businesses)

Napa Airport
- The earthquake blew out most of the windows in the Napa air traffic control tower and the facility is unusable. It could take several weeks to get new windows manufactured and installed.
- No obvious damage to the structure.
- A temporary tower was installed until the permanent tower is repaired. The controllers will use temporary towers (small cabs on the top of trailers) until fully restored in a couple of months.

Mobile Home Parks
Housing and Community Development (HCD) and Cal OES Safety Assessment Program (SAP) inspectors continue to inspect mobile home parks.
- Vallejo reports 3 additional mobile homes with damage (9/2/14).

Cal OES
GOVERNOR'S OFFICE OF EMERGENCY SERVICES

SITUATION SUMMARY

Magnitude 6.0 Earthquake, American Canyon, Napa County Cont.

Evacuations/Shelters

- American Red Cross shelter: Crosswalk Community Church, located at 2590 First Street, Napa, CA: Population: 24
- Pets can be sheltered at the Napa County Animal Shelter on Hartle Court, Napa, CA.
- American Red Cross shelter: Florence Douglas Senior Center, located at 333 Amador Street, Vallejo, CA: Population: 0; closed 09/06/14.

Health and Medical

- St. Helena Hospital turbidity of sources was investigated and found to be minimal. The main turbidity problems are associated with their storage tanks. Contacts have been provided to the water system for tank cleaners. Additional bacteriological samples were collected by staff. There are no notices in place at this time; however, the situation continues to be monitored.
- The Office of Statewide Health Planning and Development (OSHPD) completed inspection of buildings at Napa State Hospital and the Sonoma Developmental Center.
- Per the Department of Social Services, the following CCL Adult and Senior Care Facilities are impacted:
    - Nazareth Rose Garden of Napa, 903 Saratoga Drive, Napa. Closed due to water damage, 38 residents moved.
    - Napa Valley Support Services - Brown Street, 2225 Brown Street, Ste. 102, Napa. The facility closed with ceiling damage.
    - Napa Valley Support Services – Napa, 622 Imperial Way, Napa. The facility closed with ceiling damage.

The following hospitals/clinics are closed:

- Community Health Clinic (aka: Clinic Ole), 1100 Trancas Street, Napa: Will be closed for two to four weeks due to water damage. All patients with existing appointments have been given appointments at affiliate clinics.

Cal OES
GOVERNOR'S OFFICE OF EMERGENCY SERVICES

SITUATION SUMMARY

Magnitude 6.0 Earthquake, American Canyon, Napa County Cont.

Health and Medical Cont.

- CDPH Women, Infants and Children (WIC) reported (1) center in Solano is closed and will reopen on 9/8/14. As of September 4, 2014, all four affected WIC site in Napa County have returned to normal operating status.

- Department of State Hospitals: Staff relocations to safe structures continue. Structural engineers continue to evaluate identified yellow and red tag structures. Aside from diligent monitoring, hospital life/safety/health issues and patient treatment areas are back to standard operations.

- The Department of Child Support Services: Napa County Child Support Agency is again providing services to child support customers.
- Napa County Public Health (NCPH) will be submitting a formal request to the Napa MHOAC regarding a request for assistance from the DEODC Emergency Preparedness Team. NCPH is requesting a community assessment of emergency preparedness, mental health issues, chronic disease exacerbation, and injuries following the earthquake. The assessment is planned for the week of 9/15/14.

- The CDPH and EMSA Duty Officer programs continue to monitor and update the impact of the incident.

- CDPH Division of Licensing and Certification (L&C) continues to monitor the situation and provide updates on the status of affected licensed facilities.

- CDPH Division of Environmental and Occupational Disease Control (DEODC) Emergency Preparedness (EP) will be assisting Napa County Public Health with an assessment planned for the week of 9/15/14 regarding epidemiological assessment of injuries, chronic disease exacerbation, mental health needs, and personal preparedness related to the earthquake.

- The CDPH Center for Health Statistics and Informatics (CHSI), Vital Records Registration Branch (VRRB) has been in contact with the Napa County Recorder's office and has not received requests for assistance but is monitoring the situation.

SITUATION SUMMARY

Magnitude 6.0 Earthquake, American Canyon, Napa County Cont.

Power and Utilities

Per CUEA:

- All communications functioning in normal range, AT&T has a COLT (cell on light truck) and mobile charging trailer on site in downtown Napa.
- PG&E strike teams deployed to provide welfare checks to the community for isolated power outages for Napa and damaged areas.

Water (as of 09/05/14)

- As of September 4, 2014, all water main leaks associated with the event have been repaired. They have resumed their typical main leak response levels (2-inch laterals). (Note: the distribution losses are back to normal ~ 8%.)
- Napa Sanitation District (Napa County is responsible for the City of Napa service area) – SWRCB has requested an update to get a picture of the progress and mapping of the sewer main breaks.
- St. Helena Hospital – Tank cleaning completed, 09/05/14. To date, all water quality samples indicate no total coliform or E. coli activity. Initial storage tank turbidity measured 37 NTU on the day of the earthquake and dropped to 25 NTU last Friday during our inspection six days later. Staff were able to work with the operators and conclude that the storage tank was the origin of the turbidity problem. Following the tank cleaning, turbidity has come down to 9.9 NTU. Note: ¾ of the suspended particles were 10 um or less in size on August 29, 2014. The facilities manager plans to send us a copy of the public notice planned for distribution.
- Meyers Water Company (community, 97 connections) (and neighbor Milton Road & Water Company, community with 24 connections) – They are eligible for emergency funding to install 28,000 gallons of storage and a generator. The Company has reached out to its neighbor (recent WQ impacts to their source were detected that related to the earthquake) to consider long-term options. The two companies are engaged in discussing a possible consolidation, which would ultimately lead to increased source and storage reliability for both water systems. SWRCB is supporting any effort to consider these long-term options (likely CA SRF funds) while being clear on the short-term (P84 Emergency Funding) options.
- City of Napa (Browns Valley Pressure Zone, 1,800 connections) – The City has worked with customers to minimize peak demands and has a contingency plan (labor intensive) to get through the weekend if the pump fails. To address these immediate needs, SWRCB is working on an emergency grant to provide the following: (1) 2 x variable frequency drive pumps, (2) emergency generator, and (3) a temporary cover on a structurally compromised tank. There are pressure recorders at two locations in the distribution system to monitor Browns Valley – these may be utilized in the near future to monitor any repairs made in the vicinity of sewer main breaks. To date, 140 bacteriological samples were collected following the event and no E. coli was detected in the distribution system.

Cal OES
GOVERNOR'S OFFICE OF EMERGENCY SERVICES

SITUATION SUMMARY

Magnitude 6.0 Earthquake, American Canyon, Napa County Cont.

Deployments
- None

Activations
On September 5, at 1700 hrs. the Cal OES Coastal Region Emergency Operations Center (REOC) deactivated. The Coastal Region Duty Officer and assigned field staff, in coordination with Cal OES' Recovery Division and interested stakeholders, will continue to monitor activity, conduct follow-up on related impacts and associated costs, actions taken, and facilitate additional state assistance as needed.

- State Operations Center – Level 1 Activation
- Coastal Region Emergency Operations Center (REOC) – Deactivated 09/05/14
- Napa County EOC - Napa Recovery Operations Center (ROC) – Activated Mon thru Fri from 0800-1700 hrs. until further notice.

Proclamations:
- The Governor issued an Executive Order authorizing CDAA and requested a Presidential Disaster Declaration, 09/02/14.
- The County of Napa declared a Local Emergency, 08/24/14.
- The City of Napa Proclaimed a Local Emergency, 08/24/14.
- The County of Solano declared a Local Emergency, 08/24/14.
- The City of Vallejo (located in Solano County) declared a Local Emergency, 08/24/14; Update received 8/29/14.
- The County of Sonoma declared a Local Emergency, 08/30/14.
- The City of American Canyon (located in Napa County) declared a Local Emergency, 08/26/14.

Mission Status: (as of 09/05/14)
- 3 Coordinating
- 0 Action Required
- 0 On Scene
- 22 Closed

GO-Biz (Governor's Office of Business & Economic Development)
The Governor's Office of Business & Economic Development is working with the State Alcohol & Beverage Control Board to relax regulations if helpful; e.g., if a business needs to relocate temporarily or long term, the license may be transferred to the new address.

Cal OES
GOVERNOR'S OFFICE OF EMERGENCY SERVICES

SITUATION SUMMARY

Magnitude 6.0 Earthquake, American Canyon, Napa County Cont.

Recovery

• Cal OES Recovery Individual Assistance (IA) continues to support the REOC and respond to inquiries from individuals affected by the earthquake. All IA and Public Assistance (PA) joint federal/state/local preliminary damage assessments (PDA) concluded and a request for Presidential Disaster Declaration was forwarded by the Governor on 09/02/14. However, based on a request for additional IA information, three IA PDA teams are scheduled to meet in Napa to conduct assessments on September 8-9, 2014.

• The City of Napa website has information regarding earthquake recovery resources.

• A Public Assistance Applicants' Briefing to discuss the types of assistance available and the programmatic guidelines is scheduled to occur at 1000 hours September 11, 2014, in the Zinfandel Hall located at 575 Third Street, Napa.

• On 09/04/14, IA participated in a Long Term Recovery Committee (LTRC) meeting with key organizations interested in recovery efforts. A follow-up meeting was held 09/05/14, the Napa LTRC is in the process of forming its leadership, establishing policies and procedures, and identifying a Mission statement.

Local Assistance Center

The City of Vallejo is holding a Local Information Booth located at 355 Santa Clara Street, Vallejo and is working with the Chair of the Solano Volunteer Organizations Active in a Disaster (SVOAD), to assess needs and make information available to the community.

• Location: Vallejo City Hall – Lobby, Tuesday, 9/2 through Friday, 9/5/14, 1000 – 1600 hours.

• Two translation laptops were provided to assure communication for anyone who is deaf and uses sign language interpreters, and for those with limited English proficiency needing other language interpreters.

• Discussions regarding the need for a LAC or similar type of resource center continues.

American Red Cross Assistance Center: Napa Marriott Hotel opened on 09/01/14 from 1000 to 1900 hours for Napa and Solano County; center will be open for two weeks.

County and City of Napa: LAC opening on Monday, 9/8/14 at 301 1st Street, Napa (corner of 1st Street and Silverado Trail).

Solano County: Is working with the City of Vallejo on a joint assistance center.

Cal OES
GOVERNOR'S OFFICE OF EMERGENCY SERVICES

SITUATION SUMMARY

Governor Brown Declares State of Emergency for Northern California Wildfires

On 08/02/14, Governor Brown issued an emergency proclamation for the state of California due to the effects of wildfires in El Dorado, Amador, Butte, Humboldt, Lassen, Madera, Mariposa, Mendocino, Modoc, Shasta, and Siskiyou counties that have burned thousands of acres, destroyed homes and other structures and damaged critical infrastructure.

Cal OES Activations Due to Wildfires

- The Inland REOC is activated at Level 1

NORTHERN CALIFORNIA FIRES

Happy Camp Complex, Vegetation Fire, Siskiyou County

Happy Camp District, Klamath National Forest
Per CAL FIRE, Cal OES Duty Officers, and ICS-209 as of 09/08/14 at 0539 hours:
FRA

- 99,200 acres, 30% contained
- Joint Command between CIIMT 3 and CIIMT 1
- Expected Containment: 09/20/14
- Threatened Structures: 695 Single Residences, 28 Nonresidential Commercial Properties, 20 Other Minor Structures
- Per CUEA, no threat to communication infrastructure or power lines
- Growth potential is high and a long term fire event is expected, mandatory evacuations and advisories have been established.
- Zone 1: Firefighters patrolled containment lines and mopped-up where necessary
- Zone 2: The fire continued to back and make short runs on the east side of the fire
- See Fire Activity Section for detailed information.

July Complex, Siskiyou County

4 miles southeast of Sawyers Bar
Per CAL FIRE, Cal OES Duty Officers, and ICS-209 as of 09/08/14 at 0611 hours:
FRA

- 44,297 acres, 78% contained
- Type 2 Team in command
- Threatened Structures: None
- Destroyed Structures: 2 Other Minor Structures
- Whites Fire smoldering and creeping within isolated interior heat sources
- Man Fire burning actively in Big Elk Creek and Wooley Creek drainages.
- See Fire Activity Section for detailed information.

SITUATION SUMMARY

Lodge Complex, Vegetation Fire, Mendocino County
BLM Elkhorn Wilderness, 5 miles north of Branscomb
Per CAL FIRE, Cal OES Duty Officers, and ICS-209 as of 09/08/14 at 0539 hours:
SRA
- 12,536 acres, 98% contained
- CAL FIRE Type 3 IC
- Expected Containment: 09/08/14
- Threatened Structures: None
- Mop up and patrol continues

SOUTHERN CALIFORNIA FIRES

Meadow Vegetation Fire – Yosemite National Park, Mariposa County
Moraine Dome, East of Little Yosemite Valley, Yosemite National Park.
Per CAL FIRE, Cal OES Duty Officers, and ICS-209 as of 09/07/14 at 1915 hours:
FRA/YNP
- Start Time: 09/03/14, 1630 hours
- 700 acres, 0% contained
- Dangerous rate of spread
- Type 2 IMT Team has been requested for this morning
- CAL FIRE air resources assigned
- Evacuations in progress for the Little Yosemite Valley, Sunrise and High Sierra campgrounds, Moraine Dome, Vogelsang area and Merced Lake.
- See Fire Activity Section for detailed information.

Bridge Vegetation Fire, Mariposa County
Highway 49 at Harris Road – Chowchilla Drainage of Ponderosa Basin Community
Per CAL FIRE, Cal OES Duty Officers, and ICS-209 as of 09/08/14 at 0611 hours:
SRA
- 300 acres, 75% contained
- Threatened Structures: None
- Local Unit will maintain management of the incident with components of CAL FIRE IMT2 assisting
- A Fire Management Assistance Grant (FMAG) for the Bridge Fire was approved by FEMA on 09/05/14 at 2033 hours.
- See Fire Activity Section for detailed information.

Cal OES
GOVERNOR'S OFFICE OF EMERGENCY SERVICES

SITUATION SUMMARY

Montgomery, Vegetation Fire, Mariposa County

Ponderosa Way at Tuolumne River Rd., South of Coulterville on the Stanislaus National Forest
Per CAL FIRE and ICS-209 as of 09/08/14 at 0638 hours:
FRA

- Start Time: 09/07/14, 1646 hours
- 100 acres, 0% contained
- Moderate rate of spread
- Structure Threat: 2 single residences
- Commitment of CAL FIRE air and ground resources

Cal EOC Incident – 2014 Drought

- SOC / Inland REOC remains activated in support of 2014 Drought

ACTIVE WEATHER WARNINGS, WATCHES and ADVISORIES:

- http://www.wrh.noaa.gov/sto/brief/wwa_bc_cal.php

Cal OES
GOVERNOR'S OFFICE
OF EMERGENCY SERVICES

WEATHER

WEATHER SYNOPSIS BY REGION:

NORTHERN CALIFORNIA AND CENTRAL COASTAL AREAS:

Eureka Weather:
Dry conditions will continue across northwest California over the next several days. Low clouds remain along the coast through the next couple of mornings.

San Francisco Weather:
Weather conditions today will be a near repeat of those experienced over the weekend as an upper level trough moves across the region. A warming trend is then expected for the remainder of the week as high pressure builds over the west coast.

CENTRAL CALIFORNIA AND SOUTHERN SAN JOAQUIN VALLEY

Sacramento Weather:
Remnants of Tropical System Norbert will bring some clouds along with a few showers and thunderstorms today to portions of the northern Sierra, mainly south of Lake Tahoe. Otherwise, dry and warm weather will continue through the week.

Hanford Weather:
Thunderstorms will be possible over the Sierra Nevada, surrounding foothills, and Kern County Mountains and Desert today. Sprinkles will be possible through much of the valley. Otherwise, dry weather will return Tuesday and continue through the end of the week with temperatures near to slightly above normal.

WEATHER

WEATHER SYNOPSIS BY REGION:

SOUTHERN CALIFORNIA

Los Angeles Weather:
Cooler weather is expected for Monday due to an increase in clouds. Remnant moisture from Tropical Storm Norbert will continue to bring the threat of isolated to scattered thunderstorms to parts of the area through Tuesday. A drier air mass will arrive by Wednesday following the passage of a trough of low pressure. A warming trend is then possible later next week as high pressure returns.

Extreme Southwestern California Including Orange, San Diego, Western Riverside and Southwestern San Bernardino Counties:
Monsoonal moisture will remain in place into Tuesday with mainly afternoon and early evening thunderstorms in the mountains and deserts through Tuesday and also in the Inland Empire this afternoon. Drying with seasonal temperatures is expected for Wednesday into next weekend. Weak easterly mid-level flow could bring some moisture and afternoon clouds to the mountains at times from Wednesday into next weekend.

Southeast California Weather:
Moisture will remain in place across the region for the next several days as former Hurricane Norbert approaches the southern California coast. Showers and thunderstorms are expected at times through Tuesday with some locations possibly seeing brief periods of heavy rain. A gradual drying trend is expected to begin by the middle of the week as high pressure slowly rebuilds over the region.

STATE WEATHER MAP

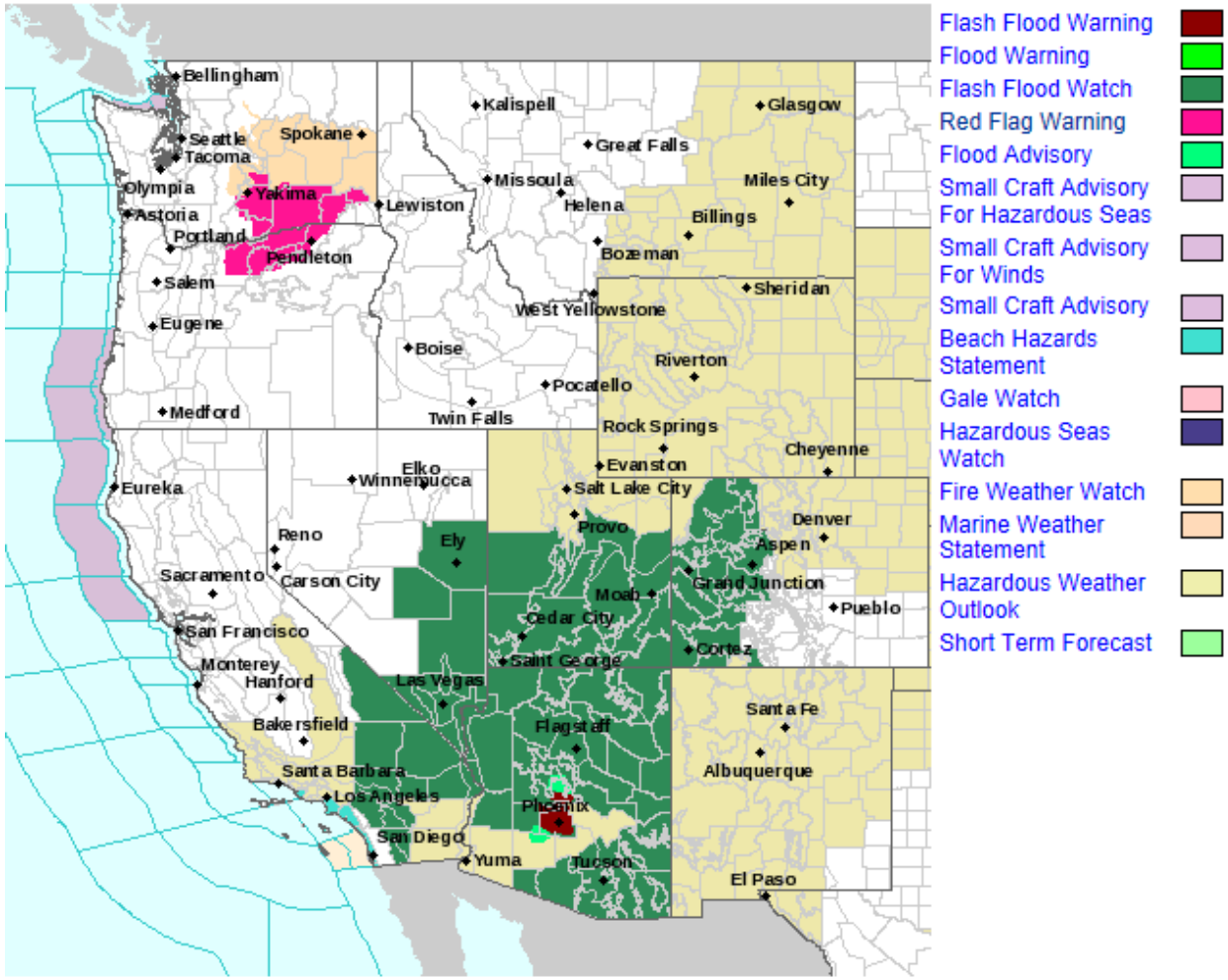

Last map update: Sep, 8th 2014 at 5:43:13 am MDT

Cal OES
GOVERNOR'S OFFICE OF EMERGENCY SERVICES

FIRE ACTIVITY

Preparedness Levels:

National Preparedness Level 2

Northern California
Preparedness Level **3,** Multi-Agency Coordination System MACS Mode **2**

Southern California
Preparedness Level **3,** Multi-Agency Coordination System MACS Mode **2**

California Fire Potential & Weather Maps

Southern California 7 Day Significant Fire Potential
http://psgeodata.fs.fed.us/7day/action/forecast/8

Northern California 7 Day Significant Fire Potential
http://psgeodata.fs.fed.us/7day/action/forecast/10

California Fire Weather Map Watches and Warnings
http://www.wrh.noaa.gov/firewx/main.php

NWS California River Forecast Center:
http://www.cnrfc.noaa.gov/

FIRE ACTIVITY

Meadow Fire – Yosemite National Park, Mariposa County
Moraine Dome, East of Little Yosemite Valley, Yosemite National Park.
Per CAL FIRE and Cal OES Duty Officers as of 09/07/14 at 1915 hours:
FRA/YNP

- Start Time: 09/03/14, 1630 hours
- 700 acres, 0% contained
- Dangerous rate of spread
- Type 2 IMT Team has been requested for this morning
- CAL FIRE air resources assigned

Emergency Management:
Evacuations

- Evacuations in progress for the Little Yosemite Valley, Sunrise and High Sierra campgrounds, Moraine Dome, Vogelsang area and Merced Lake.

Requests for Assistance:

- The California State Warning Center received a request from Yosemite National Park for helicopter support to evacuate 80 people stranded on Half Dome as a result of the fire. The Cal OES Fire Duty Officer and Law Enforcement Duty Officers were briefed. The Cal OES Law Enforcement Duty Officer coordinated with Yosemite National Park and the California National Guard. Yosemite National Park initially reported that they would utilize AFRCC to locate resources. In addition, the California National Guard worked to determine potential resources to assist Yosemite National Park, should assistance become necessary. Per the Cal OES Law Enforcement Duty Officer, AFRCC could not provide the resources requested Yosemite National Park. Yosemite National Park used their own Yosemite National Park fire helicopter private fleet to evacuate 2-3 individuals at a time. Per Yosemite National Park, there were no imminent life safety concerns due to the fire. The Half Dome hike ingress/egress route is impacted by the incident and was the reason air evacuation was necessary.

- Cal OES Duty Officers continue to monitor.

Meadow Incident, Vegetation Fire – Yosemite National Park Mariposa County

Cal OES
GOVERNOR'S OFFICE
OF EMERGENCY SERVICES

FIRE ACTIVITY

Bridge Vegetation Fire, Mariposa County
Highway 49 at Harris Road – Chowchilla Drainage of Ponderosa Basin Community
Per CAL FIRE, Cal OES Duty Officers, and ICS-209 as of 09/08/14 at 0611 hours:
SRA/FRA

- 300 acres, 75% contained
- Threatened Structures: None
- Local Unit will maintain management of the incident with components of CAL FIRE IMT2 assisting
- A Fire Management Assistance Grant (FMAG) for the Bridge Fire was approved by FEMA on 09/05/14 at 2033 hours.
- Total Personnel – 709

Emergency Management:
Evacuations/Shelters

- None

Deployments

- A Cal OES Assistant Fire Chief is assigned to the incident.

Activations

- Mariposa County EOC is activated at Level 1

Proclamations

- A declaration of local emergency has been received from Mariposa County requesting that the declaration be forwarded to the Governor of the State of California and the President of the United States with the request that they proclaim the County of Mariposa to be in a state of emergency.

There are currently no requests for assistance or unmet needs.

Bridge Incident, Vegetation Fire, Mariposa County

Cal OES
GOVERNOR'S OFFICE OF EMERGENCY SERVICES

FIRE ACTIVITY

Happy Camp Complex, Vegetation Fire, Siskiyou County
Happy Camp District, Klamath National Forest
Per CAL FIRE, Cal OES Duty Officers, and ICS-209 as of 09/08/14 at 0539 hours:
FRA

- 99,200 acres, 30% contained
- Joint Command between CIIMT 3 and CIIMT 1
- Expected Containment: 09/20/14
- Threatened Structures: 695 Single Residences, 28 Nonresidential Commercial Properties, 20 Other Minor Structures
- Growth potential is high and a long term fire event is expected, mandatory evacuations and advisories have been established.
- Zone 1: Firefighters patrolled containment lines and mopped-up where necessary
- Zone 2: The fire continued to back and make short runs on the east side of the fire
- Total Personnel – 2,649

Emergency Management
Evacuations

- Mandatory Evacuations:
    - Scott River Road from Bridge Flat to the intersection of Hwy. 96.

- Evacuation Advisories:
    - All areas of Mill Creek Road five (5) miles east of Scott River Road.
    - Highway 96 from the Klamath River Bridge ½ mile west of Grider Road/Walker Creek Road to Scott River Road . This includes both sides of Hwy 96 and the community of Hamburg.

- Currently, there has been no request for LE Mutual Aid; Siskiyou Sheriff's Office, CHP, and US Forest Service LEO personnel, are assigned to Evacuation Advisories/Orders, security and road closure

Power/Electrical/Utility Problems:

- Flumes providing water to the community of Hamburg (Siskiyou OA) - approximate population 80 - were reported burned by the Happy Camp Complex Fire. Immediate water needs are being met through bottled water donations.

FIRE ACTIVITY

Happy Camp Complex, Vegetation Fire, Siskiyou County Cont.

Shelters

- An evacuation center has been established at Winema Hall at the Siskiyou Golden Fairgrounds, 1712 Fairline Road, Yreka. Population: 4
- An evacuation center has been established at the Karuk Tribe's Senior Nutrition Center located at 64101 Second Avenue, Happy Camp.
- Both large and small animals will be accommodated at the fairgrounds.

Health and Medical

- A Clean Air Respite Center is located at the Family Resource Center at 11920 Main St., Ft. Jones. It will be open during the week from 0900 – 1700 hours. A clean air respite Center has been activated at the Karuk Tribe's Senior Nutrition Center located at 64101 Second avenue in Happy Camp, 0800 - 1700.
- A Health Emergency has been declared as a result of this Complex.

Road Closures

- China Grade Road is open to residents only.

Activations

- Siskiyou County EOC activated Level 1

Mission Tasking

- **2014-IREOC-4568**
- Eight units are in continuing service.
- Due to commencement of school this week at the Klamath site, Unit #29 was relocated on 8/25 to a new site (Seiad Valley) 15 miles west.
- PM levels in the good to hazardous range (>2,400 mg/m3) were recorded intermittently at Happy Camp and Sawyers Bar.
- Other locations have predominantly good to moderate air quality with intermittent unhealthy air quality.

Happy Camp Complex, Vegetation Fire, Siskiyou County

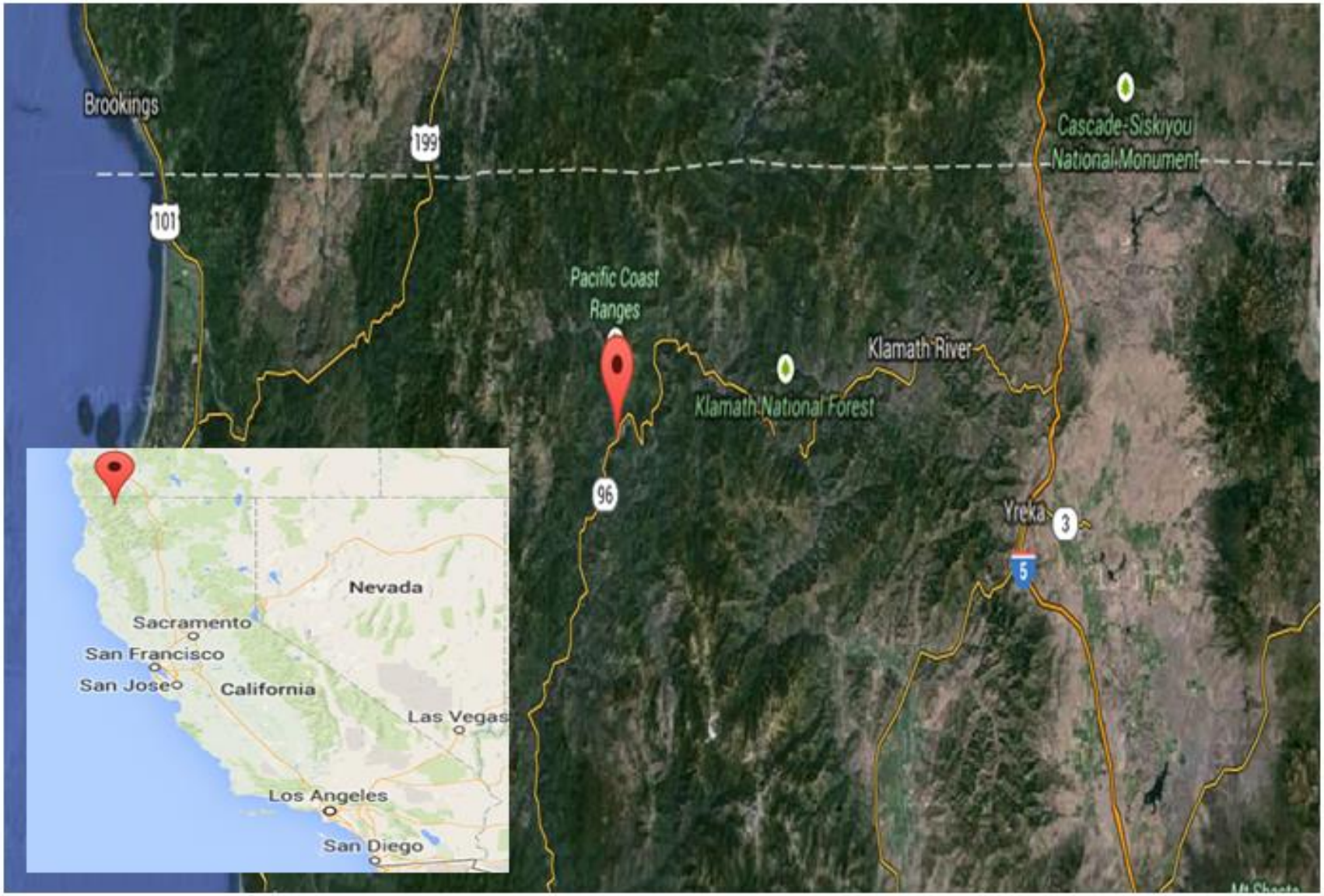

Cal OES
GOVERNOR'S OFFICE OF EMERGENCY SERVICES

FIRE ACTIVITY

July Complex, Siskiyou County
4 miles southeast of Sawyers Bar
Per CAL FIRE, Cal OES Duty Officers, and ICS-209 as of 09/08/14 at 0611 hours:
FRA

- 44,297 acres, 78% contained
- Type 2 team in command
- Threatened Structures: None
- Destroyed Structures: 2 Other Minor Structures
- Whites Fire smoldering and creeping within isolated interior heat sources
- Man Fire burning actively in Big Elk Creek and Wooley Creek drainages.
- Total Personnel – 206

Health and Medical

- A Clean Air Respite Center is located at the Family Resource Center at 11920 Main St., Ft. Jones. It will be open during the week from 0900 – 1700 hours.

Activations

- Siskiyou County EOC activated Level 1

Mission Tasking

- **2014-IREOC-4568**
- Eight units are in continuing service.
- Due to commencement of school this week at the Klamath site, Unit #29 was relocated on 8/25 to a new site (Seiad Valley) 15 miles west.
- PM levels in the good to hazardous range (>2,400 mg/m3) were recorded intermittently at Happy Camp and Sawyers Bar.
- Other locations have predominantly good to moderate air quality with intermittent unhealthy air quality.

Recovery

- An Inland Region Emergency Services Coordinator is working with Siskiyou County on the IDE.

There are currently no requests for assistance or unmet needs.

July Complex, Vegetation Fire, Siskiyou County

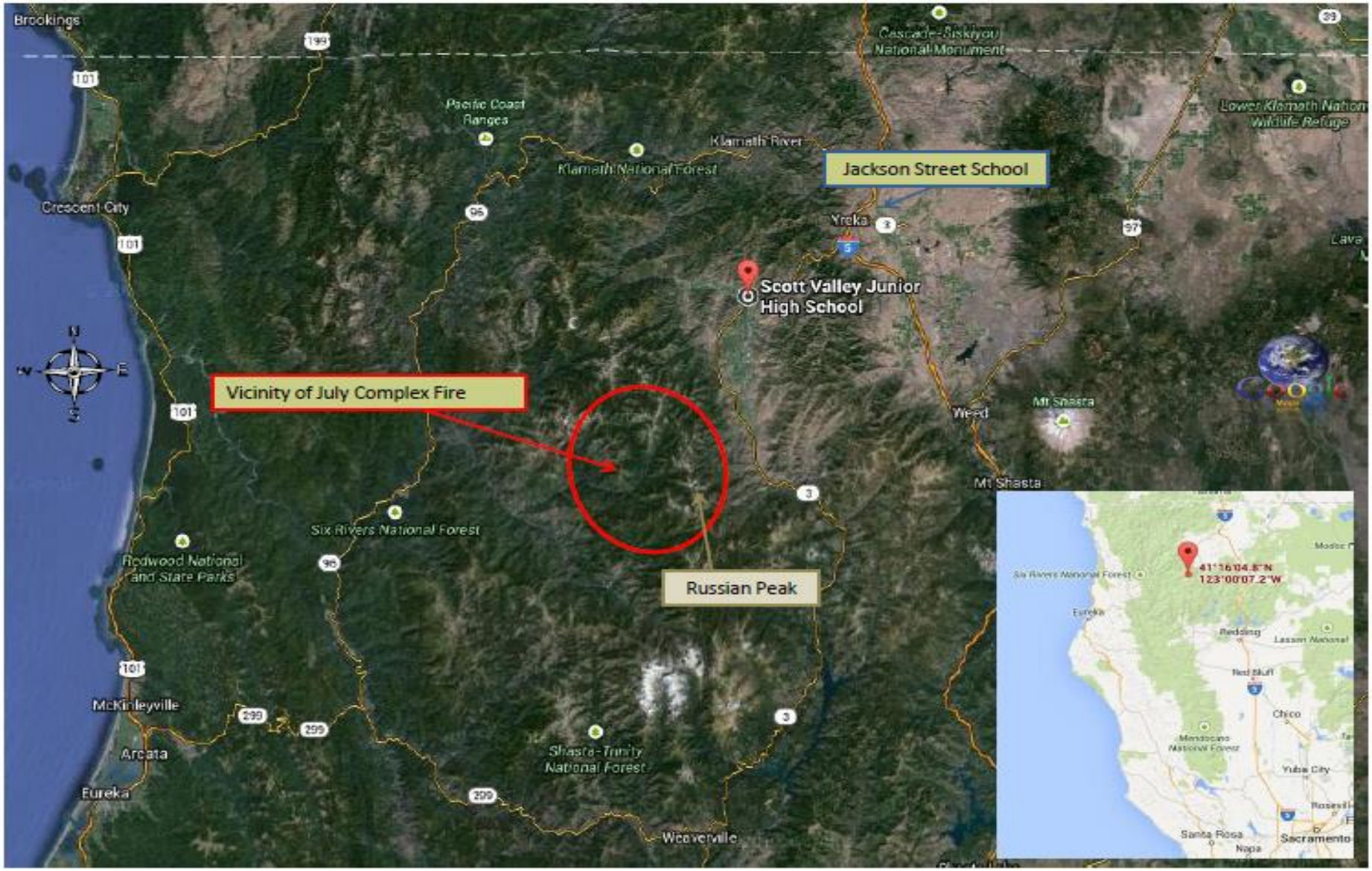

Cal OES
GOVERNOR'S OFFICE OF EMERGENCY SERVICES

CAL OES 2014 DROUGHT

Cal EOC Incident – 2014 Drought

- The SOC is activated at Level 2 in support of the Drought State of Emergency from 0800-1700 hours daily.
- The Inland REOC is activated at Level 2 from 0800-1700 Monday through Friday or as needed.
- The Southern REOC is activated at Level 1.
- The Santa Barbara County OA EOC is activated at Level 2 to be handled by the duty officer for the purpose of monitoring activities and gaining situational awareness. The operational period is Monday – Friday, 0800-1700 hours.

New Proclamations

- None

Drought Update Report

- The Drought Brief will be distributing on a bi-weekly basis. The next brief will be on September 15th.

Cal OES
GOVERNOR'S OFFICE
OF EMERGENCY SERVICES

CAL OES MISSIONS

Ongoing Cal OES Missions

- **2014-LAW-5661** International Emergency Response Coordination Center (IERCC) advise of a SPOT device activation in Tulare County near Sequoia National Forest. Cal OES LDO coordinating resources.

- **2014-LAW-5653** Madera County Sheriff's Office (SO) requesting a Trailing K9 to assist in the search for a missing adult male with the mental capacity of a teenager who was last seen on 09/06/14 at about 1500 hours at a Christian Camp in the vicinity of Oakhurst. Cal OES LDO coordinating resources.

- **2014-LAW-5649** Air Force Rescue Coordination Center (AFRCC) advised of a Personal Locator Beacon activation in Tulare County. Cal OES LDO coordinating resources.

- **2014-LAW-2069** SAREX is a joint Search and Rescue exercise coordination effort between Napa, Solano, Lake Counties. Cal OES Law Enforcement Branch, in coordination with SAREX Coordinators and the CA Army National Guard (CNG) has secured multiple air assets to assist. CNG will also provide a variety of tents to serve as classrooms and vendor displays. A Mobile Interoperability Gateway Unit (MIGU) along with additional TCOMM resources will be deployed to the exercise as well. Setup is scheduled to begin 9/4 just outside the City of Napa, Napa County and last through 9/8. **Update** 09/07/14, 1350 hours: Cal OES TCOMM demobilizing. MIGU 3 and COMM 62 are off air; no longer using VTAC 36 repeater.

Cal OES
GOVERNOR'S OFFICE
OF EMERGENCY SERVICES

Mission:
We protect lives and property, build capabilities, and support our communities for a resilient California.

We achieve our mission by serving the public through effective collaboration in preparing for, protecting against, responding to, recovering from, and mitigating the impacts of all hazards and threats.