Cal OES Daily Situation Report

November 7, 2020

Los Angeles City Air 3 one of the LAFD's four Medium duty helicopters - an AgustaWestland 139

Photo Credit: LAFD AIrOps // www.lafd.org

Cal OES
GOVERNOR'S OFFICE
OF EMERGENCY SERVICES

Duty Officer	
EDO	Alex Pal
CSWC Watch Officer	Michael Duddy (Day) Tim Tribble (Night)
Situation Cell Duty Officer	SituationCell@caloes.ca.gov 916-845-8411
STAC Duty Officer	STAC@caloes.ca.gov 916-275-4069
FDC	Joe Gear
LDC	Ron Quigley
IDO	Robert Goyeneche
CDO	Gabe Kearney
SDO	Cody Gallagher
PIO	Brad Alexander
TDO	John Hudson Ashley Lyons (Shadow)
ITDO	David McCain
EQTP	Emily Holland
Tribal Liaison POC	Pamela Joe
Access and Functional Needs POC	Vance Taylor

National Terrorism Advisory System

NTAS
NATIONAL TERRORISM ADVISORY SYSTEM
BULLETIN

Cal OES
GOVERNOR'S OFFICE OF EMERGENCY SERVICES

SITUATION SUMMARY

Cal OES Activation Status			
State Operations Center	Inland Region EOC	Coastal Region EOC	Southern Region EOC
Level 1	Normal Operations	Normal Operations	Normal Operations

Coronavirus Disease 2019 (COVID-19)

The Cal OES State Operations Center (SOC) activated 03/02/20 at 0700 hours in support of the California Department of Public Health (CDPH) Medical Health Coordination Center's (MHCC) statewide response to COVID-19. Cal OES will continue to provide resource coordination for the COVID-19 event, as well as situation status reporting and advance planning across multiple areas.

Situation Overview

- **California State of Emergency Proclamation**
  On 03/04/20, Governor Gavin Newsom declared a State of Emergency for California, as a result of the global COVID-19 outbreak that began in December 2019, to make additional resources available, formalize emergency actions already underway across multiple state agencies and departments, and help the state prepare for broader spread of COVID-19.
- **Global Health Advisory**
  On 08/06/20, in close coordination with the U.S. Centers for Disease Control and Prevention (CDC), the Department of State lifted the Global Level 4 Health Advisory. The Global Advisory, initially put in place on 03/19/20, advised U.S. citizens to avoid all international travel due to the global impact of COVID-19. For more information visit: https://www.state.gov.
- **State Executive Order N-33-20**
  On 08/28/20, California introduced a blueprint for reducing COVID-19 in the state with revised criteria for loosening and tightening restrictions on activities by counties. Visit Blueprint for a Safer Economy for more information and to check the status of a county. This blueprint included a health equity metric to be used along with other metrics to determine a county's tier. The purpose of Equity Metric is to ensure California reopens its economy safely by reducing disease transmission in all communities.
- **FEMA-4482-DR-CA**
  On 03/22/20, President Trump approved Major Declaration FEMA-4482-DR-CA (DR-4482) for the COVID-19 Pandemic.

Confirmed Global COVID-19 Cases – Per Worldometers COVID-19 Live Updates as of 11/06/20 at 1000 hours:

- 49,378,910 (+1,642,048) total confirmed cases in 216 countries
- 1,244,613 (+9,305) total deaths

Confirmed United States COVID-19 Case – Per Centers for Disease Control and Prevention (CDC) as of 11/06/20 at 1000 hours:

- 9,581,770 (+117,988) total confirmed cases
- 234,264 (+1,135) total deaths

Confirmed California COVID-19 Cases - Per Medical Health Coordination Center as of 11/06/20 at 1100 hours:

- 951,094 (+6,518) total confirmed cases

Cal OES
GOVERNOR'S OFFICE OF EMERGENCY SERVICES

SITUATION SUMMARY

Coronavirus Disease 2019 (COVID-19) (Continued)

- Please see attached California Health & Human Services (CHHS) Agency / Cal OES Joint Situation Report for additional details.

2020 Presidential Election

Cal OES is monitoring Election Day activities statewide. Cal OES is prepared to support our state agency partners and the local operational areas as needed.

Activations

- Cal OES State Operations Center will remain activated until midnight in support of Election Day activities.
- Caltrans Department Operation Center (DOC) is activated at a Level 3 in support of the State Operation Center (SOC) for Election day
- Los Angeles County EOC is activated at a Level 2. Operational Period: A Shift: 0700-2400 hours

Cal OES INLAND REGION

- See Fire Activity slides

Cal OES COASTAL REGION

- See Fire Activity slides

Cal OES SOUTHERN REGION

- See Fire Activity slides

SCE Potential Public Safety Power Shutoff (PSPS) Event 11.03.20

On 11/03/20 at 1327 hours, SCE notified the California State Warning Center that it has begun a potential Public Safety Power Shutoff (PSPS) event. Below is an update on the current status of the event:

- Current PSPS Stage: Initiating Re-energization Patrols
- Total Customers Potentially Impacted: 0 customers
- Total Medical Baseline Customers Potentially Impacted: 0 customers
- Potentially Impacted Counties: None
- Weather Event Window: 11/06/20 at 0000 hours to 11/06/20 at 2100 hours
- Total Customers Currently De-energized: 300 customers
- Total Medical Baseline Customers Currently De-energized: 0 customers
- Counties Currently Impacted by De-energization: San Bernardino County

Cal OES
GOVERNOR'S OFFICE OF EMERGENCY SERVICES

FIRE ACTIVITY

Cal OES Fire Preparedness Levels		
National	**Northern California**	**Southern California**
Preparedness Level 2	**Preparedness Level 3**	**Preparedness Level 2**
	Multi-Agency Coordination System MACS Mode: 3	**Multi-Agency Coordination System MACS Mode: 3**

Note: The National and Regional Preparedness Levels are maintained by the National Multi-Agency Coordination (MAC) Group and are separate from Cal OES activation levels.

2020 Statewide Wildfires

The State Operations Center is activated at a Level 1 (highest) to support and monitor ongoing wildfire activity occurring in multiple areas throughout the state.

- On 08/18/20, Governor Newsom declared statewide State of Emergency due to fires and extreme weather conditions. The Governor's Proclamation can be found here.
- On 08/22/20, President Trump issued a Presidential Disaster Declaration and ordered Federal aid to supplement State, tribal, and local recovery efforts in the areas affected by wildfires beginning on 08/14/20, and continuing.
- On 08/26/20, the U.S. Department of Health & Human Services issued a Declaration that a Public Health Emergency Exists for the California Wildfires. The Federal Declaration can be found here.
- On 09/06/20, Governor Newsom declared a State of Emergency due to fires in Fresno, Madera, Mariposa, San Bernardino and San Diego Counties. The Governor's Proclamation can be found here.
- On 09/10/20, Governor Newsom declared a State of Emergency due to fires in Siskiyou County. The Governor's Proclamation can be found here.
- On 09/25/20, Governor Newsom declared a State of Emergency due to fires in Del Norte, Los Angeles and Mendocino Counties. The Governor's Proclamation can be found here.
- On 09/28/20, Governor Newsom declared a State of Emergency in Napa, Sonoma and Shasta Counties due to the Glass and Zogg Fires. The Governor's Proclamation can be found here.
- On 10/16/20, the President approved California's request for a Major Disaster Declaration to bolster the state's emergency response to wildfires across the state and support impacted residents in Fresno, Los Angeles, Madera, Mendocino, San Bernardino, San Diego and Siskiyou counties.

Cal OES
GOVERNOR'S OFFICE OF EMERGENCY SERVICES

FIRE ACTIVITY

Cal OES INLAND REGION

Slater, Vegetation Fire, Siskiyou County

Location: Slater Butte, 5 miles North of Happy Camp
Jurisdiction: Federal DPA, FRA, Klamath N.F
Per Cal OES Duty Officers and ICS-209 as of 11/07/20 at 0811 hours:

- 157,270 acres, timber, 87% contained
- Minimal fire behavior with flanking, smoldering and creeping
- Precipitation over the fire area
- Power infrastructure repair is ongoing
- Road, area and trail closures are in effect

Devil, Vegetation Fire, Siskiyou County

Location: Upper Devils Peak, 4 miles NE of Seiad Valley
Jurisdiction: Federal DPA, FRA, Klamath N.F.
Per Cal OES Duty Officers and ICS-209 as of 11/07/20 at 0811 hours:

- 8,857 acres, timber, 67% contained
- Minimal fire behavior with creeping and backing
- Precipitation over the fire area
- Area and trail closures in effect

Moraine, Vegetation Fire, Tulare County

Location: Moraine Creek near Avalanche Pass Trail
Jurisdiction: Federal DPA, FRA, Sequoia-Kings Canyon National Park
Per Cal OES Duty Officers and ICS-209 as of 11/07/20 at 0811 hours:

- 1,243 acres, timber, brush and slash, 70% contained
- Moderate fire behavior with flanking, single tree torching and creeping
- Full suppression using confine and contain strategy
- Incident submitting one ICS-209 daily at 1800 hours

Cal OES
GOVERNOR'S OFFICE
OF EMERGENCY SERVICES

FIRE ACTIVITY

Cal OES INLAND REGION (Continued)

Creek, Vegetation Fire, Fresno/Madera Counties
Location: Camp Sierra Rd x Reddin Rd, 4 miles NE of Shaver Lake
Jurisdiction: Federal DPA, FRA/SRA, Sierra National Forest/ Fresno Kings Unit
Per Cal OES Duty Officers and ICS-209 as of 11/07/20 at 0811 hours:

- 379,716 acres, timber and brush, 70% contained
- Moderate fire behavior with isolated torching, creeping, smoldering
- Continued structure threat
- Threat remains to Vermilion Valley Resort, the Pacific Crest Trail, and the John Muir Trail
- Forest closure order No. 05-15-00-20-17 remains in effect until 11/09/2020
- A closure for developed recreational sites in effect, order number 05-15-51-20-18
- Threat remains to critical infrastructure in the Vermillion and Lake Thomas Edison area
- Threats remain to endangered species
- Road and trail closures remain in the area
- Steep terrain and access continue to hamper containment
- Continued fire suppression repair
- Alaska Team Black in command
- Incident submitting one ICS-209 daily at 1800 hours

Activations

- Madera County EOC is activated at a Level 2 from 0800-1700 hours
- Fresno County EOC is activated at Level 1 from 0800-1900 hours, Duty Officer on weekends and after hours

Deployments

- 1 Cal OES Fire & Rescue Branch Assistant Chief
- 1 Cal OES Inland Region Emergency Services Coordinator
- 2 Cal OES Public Safety Communications Technicians

FMAG

- On 09/06/20 at 1104 hours an FMAG request was received from the incident.
- On 09/06/20 at 1702 hours the FMAG was approved by FEMA, designated number FM-5348-CA.

FIRE ACTIVITY

Cal OES INLAND REGION (Continued)

Fork, Vegetation Fire, El Dorado County
Location: South Fork Rd, X Trail View, 15 miles NE of Pollock pines
Jurisdiction: Federal DPA, FRA/SRA, El Dorado N.F
Per Cal OES Duty Officers and ICS-209 as of 11/07/20 at 0811 hours:
- 1,673 acres, brush and timber, 85% contained
- Minimal fire behavior reported
- Road, area and trail closures remain in effect

SQF Complex, Vegetation Fire, Tulare County
Location: 3 miles east of Giant Sequoia National Monument
Jurisdiction: Federal DPA, FRA, Sequoia National Forest/Inyo National Forest
Per Cal OES Duty Officers and ICS-209 as of 11/07/20 at 0811 hours:
- 171,032 acres, chaparral and timber, 80% contained
- Active fire behavior with flanking, backing, and group torching
- Continued structure threat
- Sequoia National Forest's Western Divide is closed, order number 0513-20-36
- Sequoia National Park is open with exception of some wilderness lands, which will remain closed
- Inyo National Forest is open with the exception of all wilderness areas within Sierra Nevada and Monache
- Road and trail closures in the area
- Continued fire suppression repair
- Complex is a merge of Castle and Shotgun incidents
- CAIIMT 13 in command
- Incident submitting one ICS-209 daily at 1800 hours

Deployments
- 4 Cal OES Public Safety Communications Technicians
- 1 Cal OES Fire & Rescue Branch Assistant Chief

FMAG
- On 09/13/20 an FMAG request was received from the incident and moved forward to FEMA for approval.
- On 09/13/20 the FMAG was approved by FEMA, designated number FM-5373-CA

Cal OES
GOVERNOR'S OFFICE OF EMERGENCY SERVICES

FIRE ACTIVITY

Cal OES COASTAL REGION

Red Salmon Complex, Vegetation Fire, Humboldt and Siskiyou Counties
Location: Trinity Alps Wilderness, 14 miles NE of Willow Creek
Jurisdiction: Federal DPA, FRA, Six Rivers N.F and Shasta Trinity N.F.
Per Cal OES Duty Officers and ICS-209 as of 11/07/20 at 0811 hours:

- 144,474 acres, brush and timber, 78% contained
- Minimal fire behavior with creeping, smoldering and backing
- Fire activity continues in Plummer Creek drainage
- Historic and culturally significant sites threatened
- Threat to critical and endangered wildlife habitat
- Road, trail and area closures in effect

Activations

- Siskiyou County EOC is activated at a Level 2 from 0700-1730 hours
- Trinity County EOC is activated at a Level 3 (Lowest) from 0800-1700 hours

Shelters

- 69 personnel are currently being held in no-congregate shelters in Siskiyou County only

Cal OES SOUTHERN REGION

- Nothing significant to report

Cal OES
GOVERNOR'S OFFICE
OF EMERGENCY SERVICES

MAJOR ROAD / HIGHWAY / BRIDGE CLOSURES

Lifeline Route Closures		
Northern California	**Central California**	**Southern California**
No Lifeline Route Closures	**No Lifeline Route Closures**	**No Lifeline Route Closures**

Lifeline Routes:
- There are no lifeline route closures.

Non-Lifeline Routes:
- Click here for a list of current road closures.

Wildfire Closures:
- See Fire Activity Slides

Emergency Center Activations:
- Please see attached California Health & Human Services (CHHS) Agency / Cal OES Joint Situation Report for additional details.

Interactive Travel Forecast Map Based on Weather Conditions Provided by National Weather Service (Prototype)
- http://www.wrh.noaa.gov/wrh/travel/?wfo=mtr

Click on the Caltrans Logo to check current Hwy. conditions.
You can also call 1-800-427-7623 for current Hwy. conditions.

CALIFORNIA 911 SYSTEM

California 911 Outages		
Northern California	**Central California**	**Southern California**
No 911 Outages	**No 911 Outages**	**No 911 Outages**

9-1-1 Outage/Remote/Community Isolations

- None reported

Service Interruptions

- None reported

Cal OES
GOVERNOR'S OFFICE
OF EMERGENCY SERVICES

WEATHER OF CONCERN

NORTHERN CALIFORNIA

- Winter Storm Watch in effect from Friday afternoon through Sunday night above 5,000 feet for portions of Western Plumas County, Lassen Park, and West Slope Northern Sierra Nevada.
- Isolated thunderstorms are possible tomorrow mainly in the Valley and foothills during the late morning and afternoon.

SOUTHERN CALIFORNIA

- Periods of rain and high elevation snow spreading from northern California today into southern California late tonight and Saturday. Another round of rain and high elevation snow arrives for much of the state Sunday

Weather Advisories, Watches, and Warnings currently active in California:
http://www.wrh.noaa.gov/hazardSummary/?state=ca

Active Weather Warnings, Watches and Advisories by County:
http://www.wrh.noaa.gov/hazardSummary/?state=ca&bycounty=1

Cal OES
GOVERNOR'S OFFICE
OF EMERGENCY SERVICES

WEATHER KEY POINTS
11/07/20 - 11/13/20

Saturday-Sunday

- A series of cold storm systems will continue across the state through the weekend
    - Periods of rain and high elevation snow will continue, focusing especially on Southern Region and the Inland Region mountains Saturday and Sunday
        - Snow levels falling down to 3,500-4,500 feet through the weekend
            - Accumulating snow in the Sierra and many Southern Region mountains will lead to travel impacts
            - **The lowest snow levels will be on Sunday, when a trace to 2 inches of snow will be possible on the Grapevine**
        - A few thunderstorms are also possible along the southern coast Saturday
        - Localized runoff could occur near some burn scars, but widespread problems are NOT anticipated at this time
            - **The biggest concerns for locally heavy rainfall and debris flows on Saturday are at the Apple and El Dorado burn scars in southern California, where there is a Flash Flood Watch in effect through Saturday evening**
    - Strong, gusty winds up to 50 mph expected across portions of coastal southern California through Sunday, especially in the mountains
        - Fire-damaged trees will be more susceptible to falling, and travel impacts (including blowing dust) are possible

Monday-Friday

- Much quieter weather expected through early and mid week, though a few small chances for light rain and high elevation snow will exist across far northern California
- Temperatures remaining on the cooler side through the week statewide
- The next storm system could begin moving into the state starting on Thursday or Friday, but details are low confidence at this time

CALIFORNIA WEATHER IMPACTS

11/07/20 - 11/13/20

Hazards / Day	SAT	SUN	MON	TUE	WED	THU	FRI
Non-Thunderstorm Damaging Winds	Southern	Southern					
Snow	Inland and Southern Mtns	Inland / Southern					
Coastal Flooding							
River Flooding							
Thunderstorms (Wind / Hail / Tornadoes)	Southern						
Fire Weather (Low Humidity / Wind / Dry Thunderstorms)							
Heat Risk							
Heavy Rain / Flash Flooding / Debris Flow	Southern	Inland/ Southern					
Cold							

No Impacts | Minimal Impacts | Moderate Impacts | Severe Impacts

BURN SCAR CONCERNS
Saturday, 11/07/20

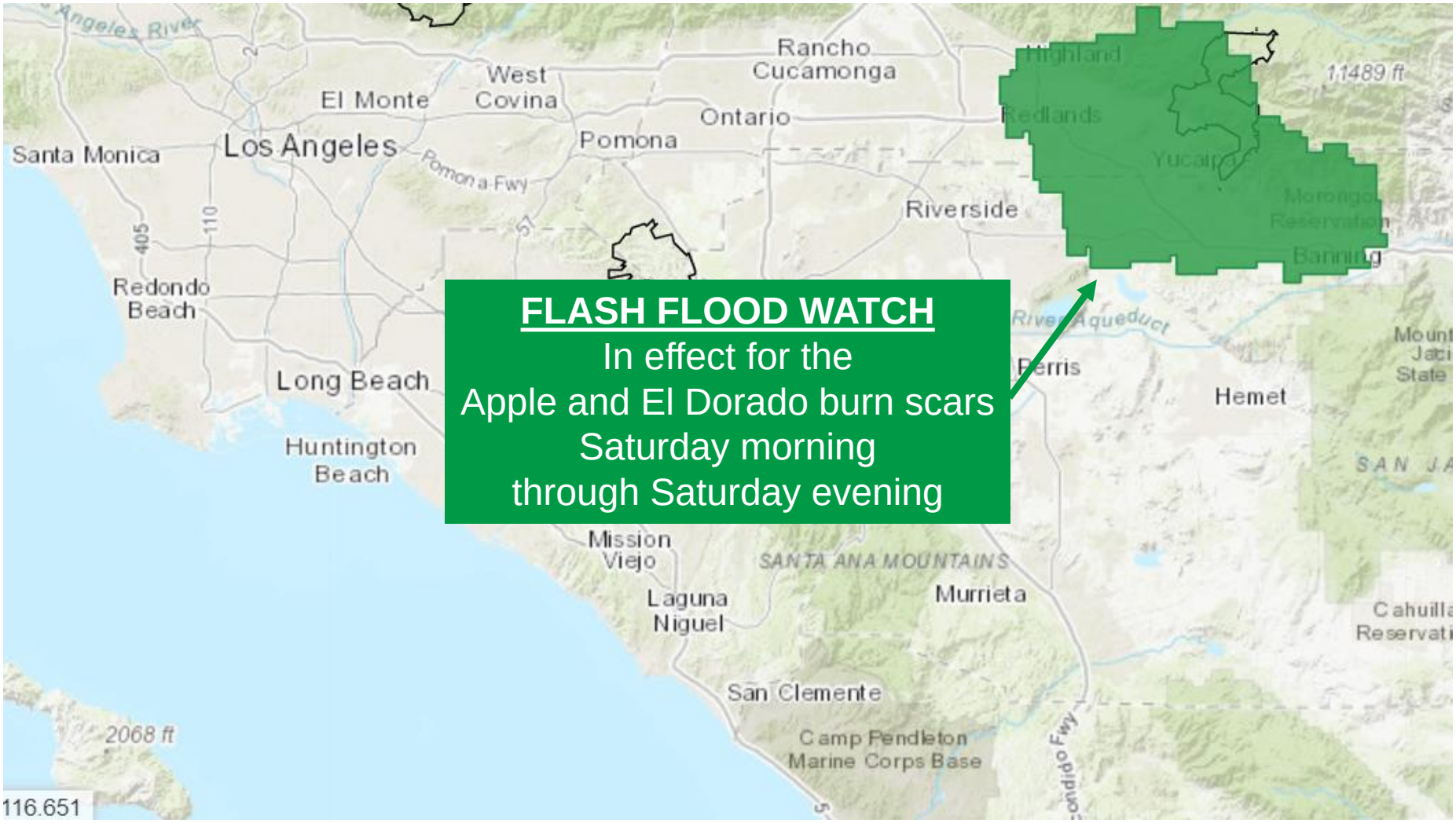

PRECIPITATION FORECAST
11/07/20 - 11/09/20

Saturday

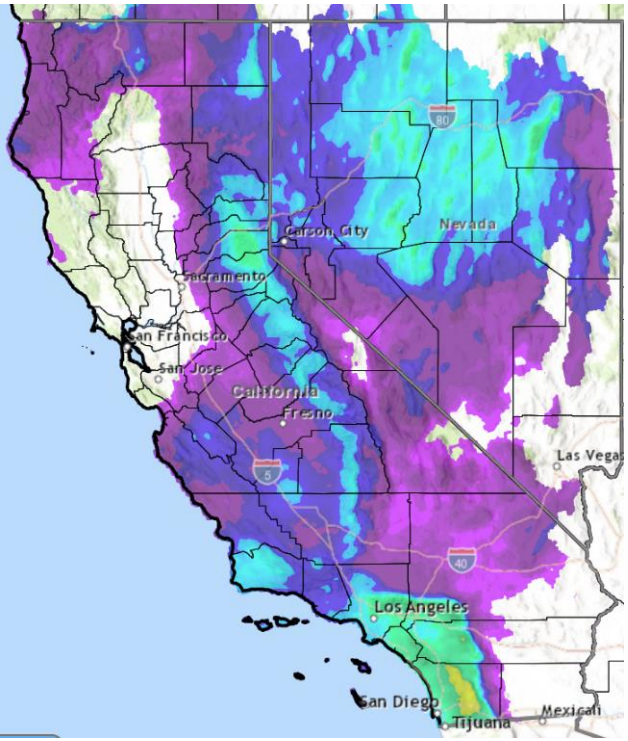

Sunday

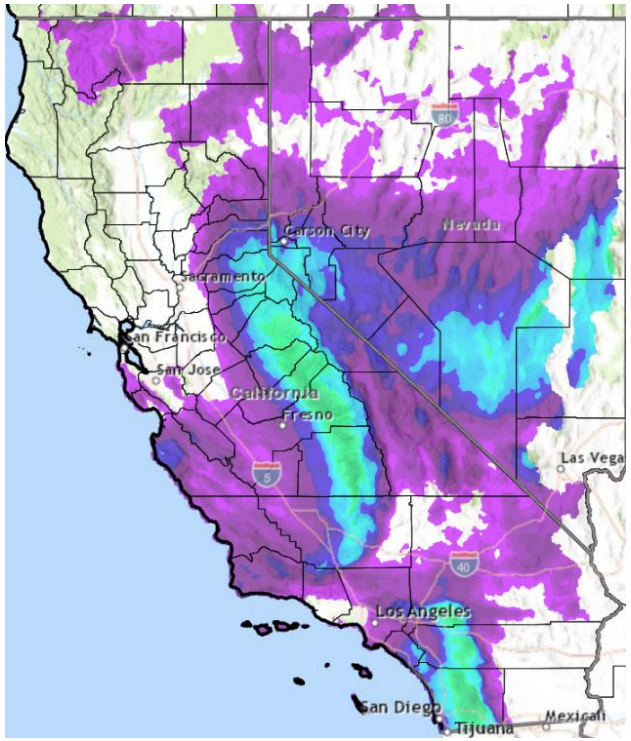

Monday

Precipitation (inches)

0.50 1.00 1.50 2.00 2.50 3.00 3.50 4.00 4.50 5.00 5.50 6.00

SNOWFALL FORECAST
Today through Sunday Afternoon

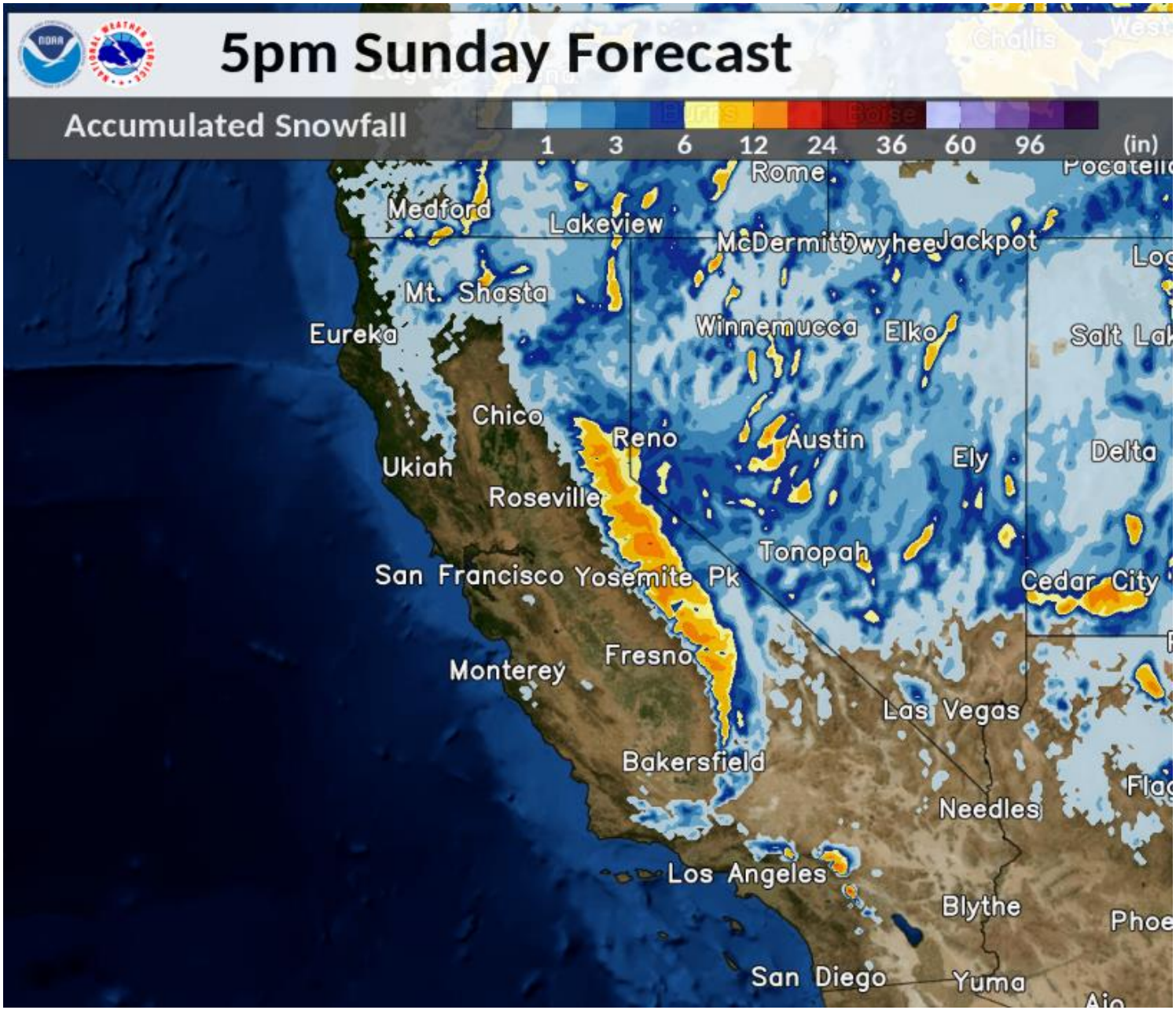

WEATHER OUTLOOK
11/12/20 - 11/20/20

6-10 Day Outlook (November 12 – November 16)

Temperatures

- Below normal temperatures favored statewide

Precipitation

- Above normal precipitation favored across the northern two-thirds of the state, with near normal precipitation for southern California

8-14 Day Outlook (November 14 – November 20)

Temperatures

- Below normal temperatures slightly favored statewide

Precipitation

- Above normal precipitation favored across northern California, with near normal precipitation favored across the southern half of the state

WEATHER MAP

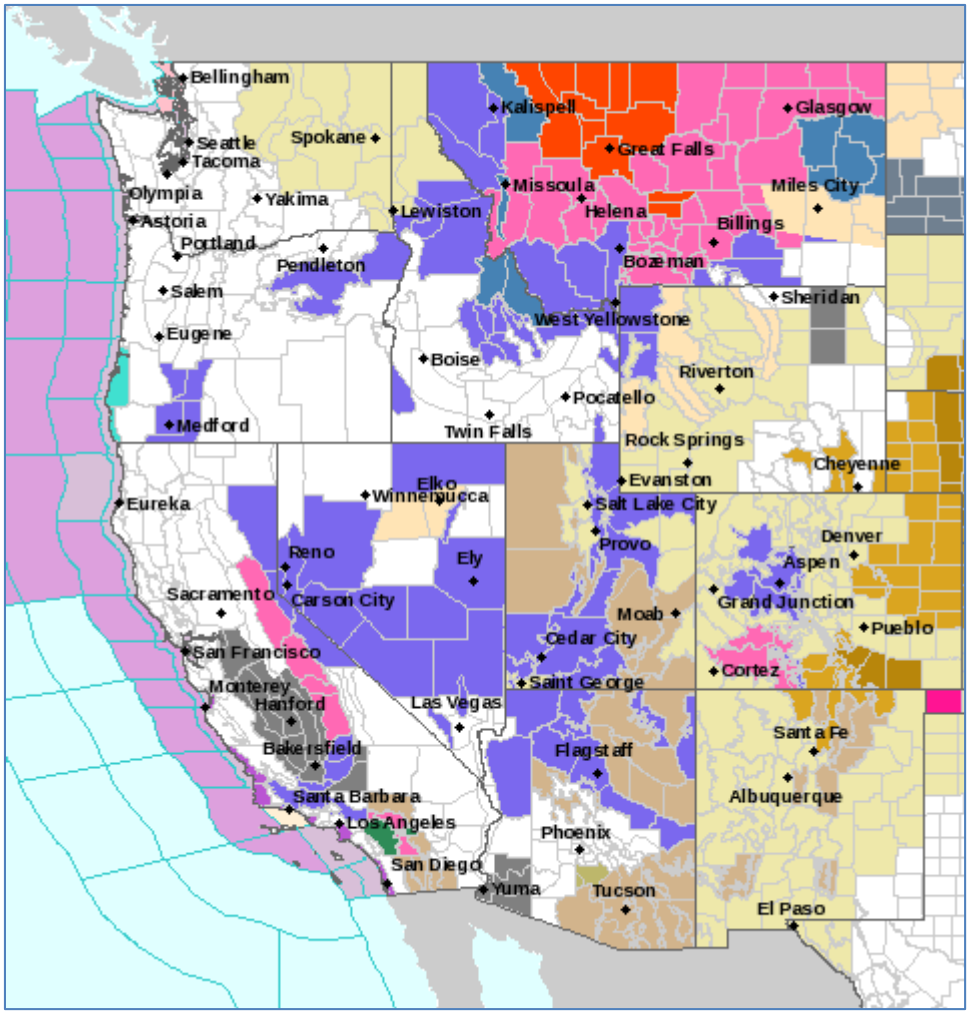

- Blizzard Warning
- Winter Storm Warning
- High Wind Warning
- Flash Flood Watch
- Gale Warning
- Red Flag Warning
- Winter Weather Advisory
- High Surf Advisory
- Dense Fog Advisory
- Small Craft Advisory
- Hazardous Seas Warning
- Blowing Dust Advisory
- Wind Advisory
- Beach Hazards Statement
- Gale Watch
- Winter Storm Watch
- High Wind Watch
- Special Weather Statement
- Marine Weather Statement
- Air Quality Alert
- Hazardous Weather Outlook

Cal OES
GOVERNOR'S OFFICE OF EMERGENCY SERVICES

Cal OES LAW ENFORCEMENT MISSIONS

Cal OES Law Missions

- None reported

Cal OES MISSION TASKING

Cal OES Missions

- Nothing significant to report.

Cal OES

GOVERNOR'S OFFICE
OF EMERGENCY SERVICES

Mission:
We protect lives and property, build capabilities, and support our communities for a resilient California.

We achieve our mission by serving the public through effective collaboration in preparing for, protecting against, responding to, recovering from, and mitigating the impacts of all hazards and threats.