(Unclassified // FOUO)

Cal OES Internal Statewide Incident Briefing

2000 hours, September 14, 2019

California Preparedness Day 2019, Old Sacramento, Sacramento County

Photo Credit: CAL FIRE TCU / Twitter

Cal OES
GOVERNOR'S OFFICE OF EMERGENCY SERVICES

Duty Officer	
EDO	Tina Curry Brian Ferguson (Shadow)
CSWC Watch Officer	Michael Duddy (Day) Reina Laroa (Night)
STAC Duty Officer	STAC@Cal OES.ca.gov 916-275-4069
FDC	Javier Lara
LDO	Celeste Fowler
IDO	Robert Goyeneche
CDO	Jennifer Gordon Memoree McIntire (Shadow)
SDO	Sherryl Jones
PIO	Brian Ferguson
TDO	John Hudson
ITDO	Qays Hussain
EQTP	Sharon Blankenheim
Tribal Liaison POC	Denise Shemenski
Access and Functional Needs POC	Vance Taylor

National Terrorism Advisory System

NTAS
NATIONAL TERRORISM ADVISORY SYSTEM
BULLETIN

Unclassified // FOUO

72 Hour STAC Report

- Next Report: 09/16/19

Cal OES
GOVERNOR'S OFFICE OF EMERGENCY SERVICES

SITUATION SUMMARY

Cal OES Activation Status			
State Operations Center	Inland Regional EOC	Coastal Regional EOC	Southern Regional EOC
Normal Operations	Normal Operations	Normal Operations	Normal Operations

Cal OES INLAND REGION
- Nothing significant to report.

Cal OES COASTAL REGION
- Nothing significant to report.

Cal OES SOUTHERN REGION
- See Fire Activity slides.

Potential Public Safety Power Shutoff (PSPS), SCE PSPS Event 09/09/19

On 09/09/19 at 1527 hours, the California State Warning Center (CSWC) received a report from Southern California Edison (SCE) stating their Operations Emergency Center (OEC) has been activated due to a potential PSPS event. As of 1623 hours on 09/14/19, SCE is at the following PSPS stage, Activating PSPS Protocols / Potential to De-energize:
- 11,374 total customers potentially impacted spanning 4 counties and 17 circuits.
- 274 medical baseline customers have been identified.
- 75 critical care customers have been identified.
- Potential de-energization times:
  - 1500 hours on 09/15/19 to midnight on 09/17/19 for Inyo County
  - 1200 hours on 09/15/19 to 1800 hours on 09/18/19 for Los Angeles County
  - 1500 hours on 09/15/19 to 1800 hours on 09/18/19 for San Bernardino County
  - 0900 hours on 09/16/19 to 1800 hours on 09/16/19 for Mono County
- All notifications have been made per CSWC SOP.

Train Derailment, Commerce, Los Angeles County, SPILL: 19-5939

On 09/13/19 at 2235 hours, CSWC received a report from Union Pacific Railroad UPRR advising that four loaded double stacked intermodal container cars derailed in the upright position due to unknown causes.
- There were no hazardous materials released and no injuries reported.
- CSWC personnel performed notifications per SOP.

Cal OES
GOVERNOR'S OFFICE OF EMERGENCY SERVICES

SITUATION SUMMARY

Cal OES SOUTHERN REGION (Continued)

Train Derailment, City of Industry, Los Angeles County, SPILL: 19-5941

On 09/13/19 at 2356 hours, CSWC received a report from UPRR advising that one empty railcar derailed in the upright position due to a train colliding with a vehicle.

- There were no hazardous materials released.
- The train conductor sustained unknown knee and ankle injuries.
- CSWC personnel performed notifications per SOP.

Cal OES
GOVERNOR'S OFFICE
OF EMERGENCY SERVICES

FIRE ACTIVITY

Cal OES Fire Preparedness Levels		
National	**Northern California**	**Southern California**
Preparedness Level 2	**Preparedness Level 3**	**Preparedness Level 3**
	Multi-Agency Coordination System MACS Mode: 2	**Multi-Agency Coordination System MACS Mode: 2**

- **Please note: The National and Regional Preparedness Levels are maintained by the National Multi-Agency Coordination (MAC) Group and are separate from Cal OES activation levels.**

Cal OES Fire Missions

- **2019-FIRE-402:** Incident Number: CA-CDF-000127. Request for five 20-person Hand Crews each and all necessary personnel, support, transportation and materials. 65 additional soldiers to be trained and ready to backfill. Assigned to fuel reduction efforts in SHU, NEU, BEU, and FKU (1 Crew in each unit with the exception of 2 crews in FKU).

CA-CDF-000472 – MRT 2019-FIRE-5200

- 1 California National Guard remote sensing platform for infrared flight imagery and fire mapping to support CAL FIRE statewide (Walker Incident)
    - MQ-9

Statewide Fire Map

- Click here for a link to the current Statewide Fire Map.

Cal OES COASTAL REGION

- Nothing significant to report.

Cal OES
GOVERNOR'S OFFICE OF EMERGENCY SERVICES

FIRE ACTIVITY

Cal OES INLAND REGION

Lime, Vegetation Fire, Siskiyou County

Location: Ash Creek x Highway 96.5 miles SW of Hornbrook
Jurisdiction: Federal DPA, FRA, Klamath National Forest
Per Cal OES Duty Officers and ICS-209 as of 09/14/19 at 1736 hours:

- Estimated Containment Date: 10/09/19
- 1,872 acres timber, 77% contained
- 100 single residences threatened
- Threat to high value timberland and seed bank
- Threat to Historical and cultural resources and Spotted Owl habitat
- California Type 2 IMT 15 in command

Deployments

- 3 Cal OES Public Safety Communications Technicians (PSCTs)

Walker, Vegetation Fire, Plumas County/ Lassen County

Location: Indian Creek x Beckwourth Genesee Rd., 4 Miles East of Genesee
Jurisdiction: Federal DPA, FRA, Plumas National Forest
Per Cal OES Duty Officers and ICS-209 as of 09/14/19 at 1730 hours:

- Estimated Containment Date: 09/28/19
- 52,282 acres, 52% contained
- 77 single residences threatened
- Threat to the 5 Bears Hydroelectric project in Ward Creek
- Threat to Walker Mine Superfund site
- Crews are beginning suppression repair efforts in areas impacted by the fire
- CA Type 1 IMT 4 in command

Deployments

- 2 Cal OES PSCTs
- 2 Cal OES Fire and Rescue Division ACs assigned as AREPs

Evacuations

- **Plumas County**
  - Mandatory Evacuation remains for Murdock Crossing, Stoney Ridge and Antelope Lake area
  - Evacuation Advisory for Flournoy Bridge and Franks Valley area
- **Lassen County**
  - Evacuation Warning along Hwy. 395 from Laufman Grade to Wales Canyon
  - Evacuation Advisory for the Babcock Crossing area

Cal OES
GOVERNOR'S OFFICE OF EMERGENCY SERVICES

FIRE ACTIVITY

Cal OES INLAND REGION (Continued)

Walker, Vegetation Fire, Plumas County/ Lassen County (Continued)

Road Closures
- Surface streets in Milford, Janesville Grade at Bovee, Genesee Valley Rd. at Flournoy Bridge, Antelope Lake Rd. from the Flournoy Bridge to Antelope Dam, beginning at Flournoy Bridge turnoff, and 111 Beckwourth-Genesee Rd.

Critical Infrastructure
- Verizon has moved a Repeater Trailer into place in support of a fire camp on Mount Hough.

Red Bank, Vegetation Fire, Tehama County
Location: Balis Bell Rd. x Lanyan Trail, 21 miles west of Red Bluff
Jurisdiction: State DPA, SRA, Tehama-Glenn Unit
Per Cal OES Duty Officers and ICS-209 as of 09/14/19 at 0830 hours:
- 8,838 acres, 100% contained
- CAL FIRE IMT-5 is in command

Deployments
- 1 Cal OES PSCT

Evacuations
- Mandatory Evacuations remain for areas south of Hwy. 36 between Tedoc Rd. and Vestal Rd.
- Evacuation Warnings issued for portions of Red Bank Community

South, Vegetation Fire, Tehama County
Location: Southeast aspect of Tomhead Mtn, 17 miles south of Platina
Jurisdiction: Federal DPA, FRA/SRA, Shasta-Trinity N.F.
Per Cal OES Fire Duty Chief and ICS-209 as of 09/14/19 at 1737 hours:
- Estimated Containment Date: 10/01/19
- 4,316 acres brush, 20% contained
- 15 single residences threatened
- Threat to commercial timberland
- Threat to Tomhead Lookout and communications infrastructure
- Smoke may impact Class 1 Airshed in the Yolla Bolla Wilderness
- Threat to natural resources including endangered Salmon
- Continued support by CALFIRE on SRA portion of the incident
- California Type 2 IMT 16 in command

Cal OES
GOVERNOR'S OFFICE OF EMERGENCY SERVICES

FIRE ACTIVITY

Cal OES SOUTHERN REGION

Taboose, Vegetation Fire, Inyo County

Location: 9 miles south of Big Pines
Jurisdiction: Federal DPA, FRA, Inyo N.F.
Per Cal OES Duty Officers and ICS-209 as of 09/14/19 at 1944 hours:

- Estimated Containment Date: 09/30/19
- 9,438 acres grass, 59% contained
- Minimal fire behavior with creeping smoldering
- Restricted access to multiple locations in the John Muir Wilderness remains
- CA IMT2 - Team 11 in command
- Unified Command with USFS and CAL FIRE

Deployments

- 1 Cal OES Fire and Rescue Division AC assigned as AREP

Evacuations

- Evacuation Orders: Baxter Ranch
- Evacuation Advisories: Community of Aberdeen and Community of Birch Creek

Road Closures

- Tinemaha Rd., Taboose Creek Rd. at Aberdeen, Birch Creek Rd. and McMurry Meadows Rd.
- Tinemaha and Goodale Creek Campground
- Red Lake Trail, Birch Lake Trail and Taboose Creek Trail

Evacuation Centers

- Tri County Fairgrounds, 1234 Sierra St., Bishop (on standby)

Cal OES
GOVERNOR'S OFFICE
OF EMERGENCY SERVICES

MAJOR ROAD / HIGHWAY / BRIDGE CLOSURES

Major Road Closures		
Northern California	**Central California**	**Southern California**
No Lifeline Route Closures	**No Lifeline Route Closures**	**No Lifeline Route Closures**

Lifeline Routes:
- There are no lifeline route closures.

Non-Lifeline Routes:
- Click here for a list of current road closures.

Wildfire Closures:
- There are no wildfire closures.

Emergency Center Activations:
- There are no emergency center activations.

Interactive Travel Forecast Map Based on Weather Conditions Provided by National Weather Service (Prototype)
http://www.wrh.noaa.gov/wrh/travel/?wfo=mtr

Click on the Caltrans Logo to check current Hwy. conditions.
You can also call 1-800-427-7623 for current Hwy. conditions.

CALIFORNIA 911 SYSTEM

CA 911 Outages		
Northern California	**Central California**	**Southern California**
No 911 Outages	**No 911 Outages**	**No 911 Outages**

9-1-1 Outages/Remote/Community Isolations

- None reported.

Service Interruptions

- None reported.

Cal OES
GOVERNOR'S OFFICE
OF EMERGENCY SERVICES

WEATHER OF CONCERN

NORTHERN CALIFORNIA

- A strong cold front will move into the Pacific Northwest on Sunday. Strong and gusty south to southwesterly winds in advance of the front will combine with low relative humidity resulting in critical fire weather conditions late Sunday morning through Sunday evening.
- The front will likely bring higher humidity, wetting rainfall and a much cooler air mass late Sunday night into Monday.
- Red Flag Warnings are in effect until Sunday night due to strong gusty winds and low relative humidity.

SOUTHERN CALIFORNIA

- Temperatures will begin to cool starting tonight and will continue for the next several days.
- Red Flag Warnings are in effect from Sunday morning to Monday morning due to gusty winds and low humidity.
- Monday will see the possibility of some light showers along with thunder and lightning.

Weather Advisories, Watches, and Warnings currently active in California:

- http://www.wrh.noaa.gov/hazardSummary/?state=ca

Active Weather Warnings, Watches and Advisories by County:

- http://www.wrh.noaa.gov/hazardSummary/?state=ca&bycounty=1

WEATHER KEY POINTS
09/14/19 - 09/20/19

Saturday

- Above normal temperatures are expected through today.
    - Moderate heat risk impacts possible in portions of Inland and Southern Regions.
- Elevated fire weather conditions portions of Inland and Southern Regions due to hot, breezy, and dry conditions.

Sunday-Monday

- Cooling trend across the state will significantly reduce or eliminate heat-related impacts.
- A period of strong winds are expected Sunday and Monday, primarily over and near the Sierra.
    - These strong winds, combined with dry conditions, will lead to critical fire weather conditions.
    - Reduced visibility in blowing dust and impacts to high profile vehicles, aviation, and boats on area lakes are also possible.
- Light to moderate rainfall expected across the northern half of the state Sunday and Monday.

Tuesday-Friday

- Generally cooler temperatures expected to prevail through the week.
- Additional rain showers possible through the week, primarily across the northern third of the state.

CALIFORNIA WEATHER IMPACTS

09/14/19 - 09/20/19

Hazards / Day	SAT	SUN	MON	TUE	WED	THU	FRI
Non-Thunderstorm Damaging Winds		Sierra	Sierra				
Snow							
Coastal Flooding							
River Flooding							
Thunderstorms (Wind / Hail / Tornadoes)							
Fire Weather (Low Humidity / Wind / Dry Thunderstorms)	Inland/ Southern	Inland	Inland				
Heat Risk	Inland/ Southern						
Heavy Rain / Flash Flooding / Debris Flow							
Extreme Cold							

No Impacts | Minimal Impacts | Moderate Impacts | Severe Impacts

PRECIPITATION FORECAST

Saturday, September 14

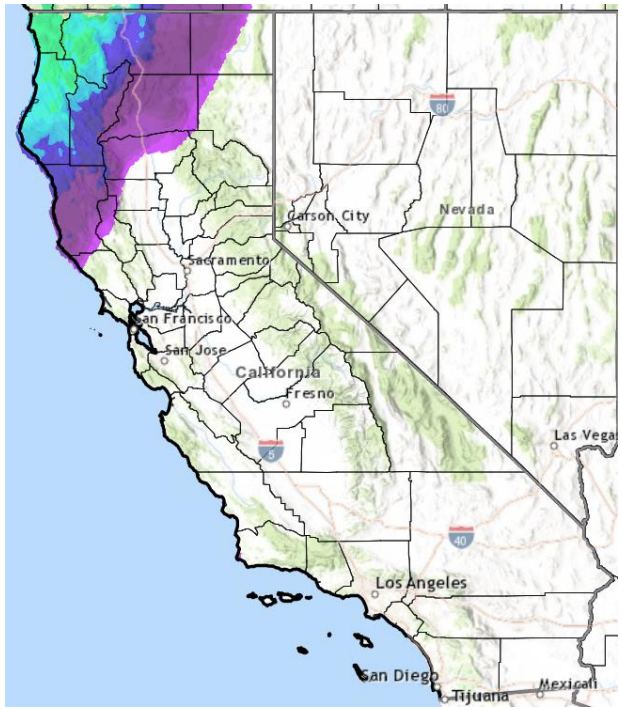

Sunday, September 15

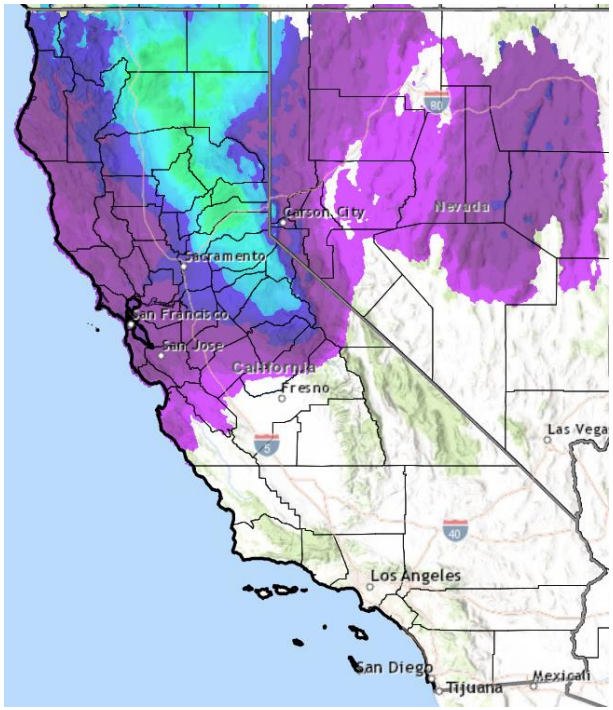

Monday, September 16

Precipitation (inches)

WEATHER OUTLOOK

09/19/19 - 09/27/19

6-10 Day Outlook (September 19 – 23)

Temperatures

- Above normal temperatures favored statewide.

Precipitation

- Equal chances of above or below normal precipitation.

8-14 Day Outlook (September 21 – 27)

Temperatures

- Above normal temperatures highly favored across CA.

Precipitation

- Near normal precipitation favored, with above normal precipitation slightly favored in southern CA

WEATHER MAP

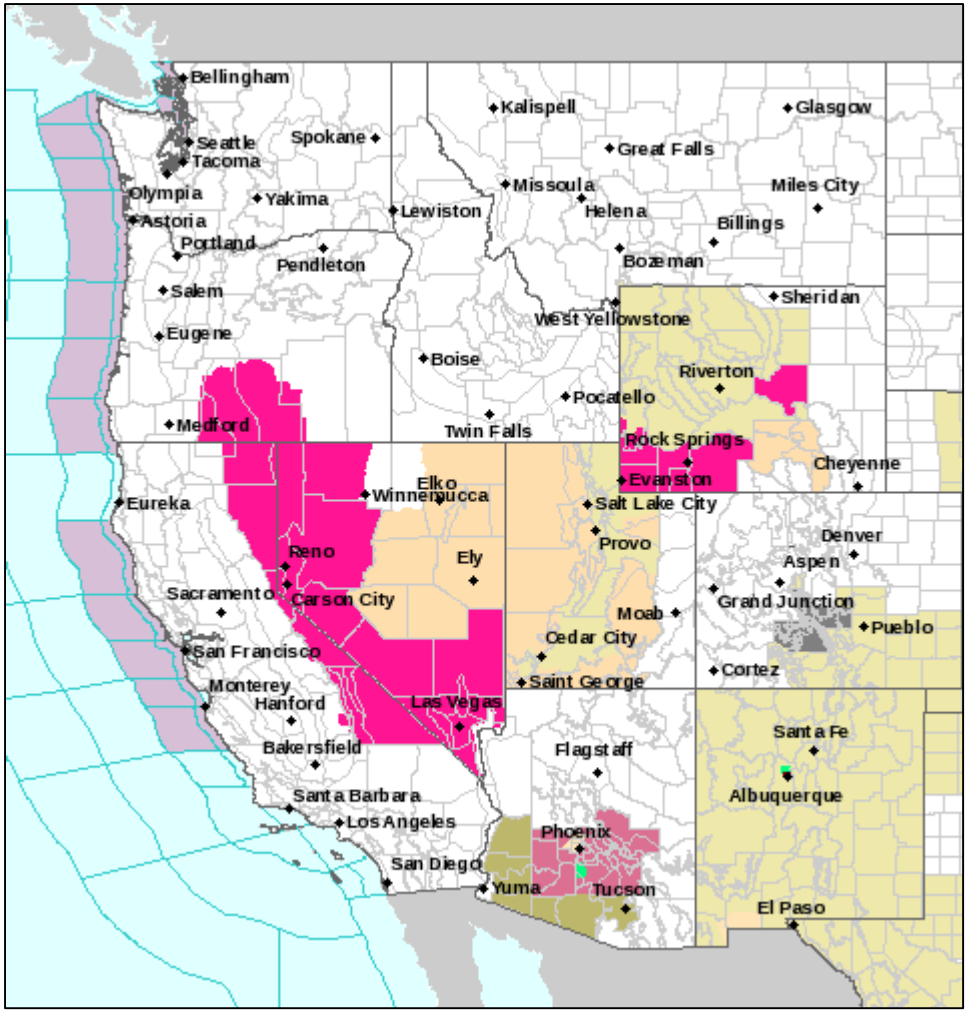

- Flash Flood Warning
- Severe Thunderstorm Watch
- Red Flag Warning
- Flood Advisory
- Small Craft Advisory
- Blowing Dust Advisory
- Lake Wind Advisory
- High Wind Watch
- Fire Weather Watch
- Special Weather Statement
- Air Quality Alert
- Hazardous Weather Outlook
- Short Term Forecast

Cal OES
GOVERNOR'S OFFICE OF EMERGENCY SERVICES

Cal OES LAW ENFORCEMENT MISSIONS

Cal OES Law Missions

- **2019-LAW-5414, 09/13/19, 1030 hours:** An undisclosed city in CA requested assistance from Cal-CSIC to assist with a cyber-attack. Cal-CSIC is coordinating a response. **MISSION ONGOING**

Cal OES
GOVERNOR'S OFFICE
OF EMERGENCY SERVICES

Cal OES MISSION TASKING

Cal OES Missions

- **2019-Inland-5287:** Plumas County, Air Quality Monitor due to the Walker Fire. (Coordinating)

Cal OES

GOVERNOR'S OFFICE
OF EMERGENCY SERVICES

Mission:
We protect lives and property, build capabilities, and support our communities for a resilient California.

We achieve our mission by serving the public through effective collaboration in preparing for, protecting against, responding to, recovering from, and mitigating the impacts of all hazards and threats.