Cal OES Daily Situation Report
October 12, 2021

Santa Barbara County Firefighters knock down flames from the Alisal Fire while standing in the northbound lanes of US 101 near Refugio Beach early Tuesday morning.

Photo Credit: SBCFireInfo // Twitter

Cal OES
GOVERNOR'S OFFICE OF EMERGENCY SERVICES

Duty Officer	
EDO	Eli Owen
CSWC Watch Officer	Justin Christiansen (Day) Dustin Branscomb (Night)
Situation Cell Duty Officer	SituationCell@caloes.ca.gov 916-845-8411
STAC Duty Officer	STAC@caloes.ca.gov 916-275-4069
FDC	Joe Gear
LDO	Tom Anzelmo
IDO	Walt Kent
CDO	Garrett Thomsen
SDO	Karla Benedicto
PIO	Bryan May
TDO	Ashley Lyons
ITDO	Rashad Mosley
EQTP	Dana Ferry
Tribal Liaison POC	Helen Lopez
Access and Functional Needs POC	Vance Taylor

National Terrorism Advisory System

NTAS
NATIONAL TERRORISM ADVISORY SYSTEM
BULLETIN

Cal OES
GOVERNOR'S OFFICE OF EMERGENCY SERVICES

SITUATION SUMMARY

Cal OES Activation Status

State Operations Center	Inland Region EOC	Coastal Region EOC	Southern Region EOC
Level 1	Normal Operations	Normal Operations	Normal Operations

Coronavirus Disease 2019 (COVID-19)
The Cal OES State Operations Center (SOC) activated 03/02/20 at 0700 hours in support of the California Department of Public Health (CDPH) Medical Health Coordination Center's (MHCC) statewide response tCOVID-19. Cal OES will continue to provide resource coordination for the COVID-19 event, as well as situation status reporting and advance planning across multiple areas.

Situation Overview

- **California State of Emergency Proclamation**
  On 03/04/20, Governor Gavin Newsom declared a State of Emergency for California, as a result of the global COVID-19 outbreak that began in December 2019, to make additional resources available, formalize emergency actions already underway across multiple state agencies and departments, and help the state prepare for broader spread of COVID-19.

- **CDPH Statewide Travel Advisory**
  As of 06/15/21, CDPH and the CDC recommend delaying travel until persons are fully vaccinated. For more information: CDC Travel Guidelines

Confirmed Global COVID-19 Cases – Per Worldometers COVID-19 Live Updates as of 10/05/21 at 1100 hours:
- 236,408,293 (+3,061,752) total confirmed cases.
- 4,826,757 (+52,962) total deaths.

Confirmed United States COVID-19 Case – Per Centers for Disease Control and Prevention (CDC) as of 10/05/21 at 1000 hours:
- 43,773,573 (+992,827) total confirmed cases.
- 702,360 (+15,721) total deaths.

Confirmed California COVID-19 Cases - Per Medical Health Coordination Center as of 10/05/21 at 1100 hours:
- 4,519,467 (+43,079) total confirmed cases

COVID-19 Vaccines Administered – Per Vaccine Task Force as of 10/04/21 at 2359 hours:
- 49,970,814 (+783,819) vaccines administered

- Please see attached California Health & Human Services (CHHS) Agency / Cal OES Joint Situation Report for additional details.

Cal OES
GOVERNOR'S OFFICE OF EMERGENCY SERVICES

SITUATION SUMMARY

Cal OES INLAND REGION

- See PSPS Slides.
- See Fire Activity Slides.

Cal OES COASTAL REGION

- See PSPS Slides.

Cal OES SOUTHERN REGION

- See PSPS Slides.
- See Fire Activity Slides.
- See attached Situation Cell Incident Report Pipeline P00547 Spill, Southern California.

LADWP Power Outage

On 10/11/21 at 0700 hours, CUEA advised the California State Warning Center that LADWP had over 25,000 outages due to high winds.

- The outages are not affecting the grid.
- As of 0703 hours, LADWP is at 3,990 outages.
- The outages are expected to last over an hour.
- There is no ETR.
- LADWP's next report will be on Tuesday 10/12/21 at 0700 hours.

Cal OES
GOVERNOR'S OFFICE
OF EMERGENCY SERVICES

PUBLIC SAFETY POWER SHUTOFF (PSPS) SUMMARY

PSPS Status		
PG&E	SCE	SDG&E
Re-energization Initiated	De-energization Initiated	Normal Operations

Pacific Gas and Electric (PG&E)

PG&E PSPS Event 10.11.21

- PSPS Stage(s): Re-energization Initiated
- Submission #: 13
- Total Customers Potentially Impacted: 0
- Total Medical Baseline Customers Potentially Impacted: 0
- Potentially Impacted Counties: Alameda, Butte, Colusa, Contra Costa, Fresno, Glenn, Kern, Kings, Lake, Merced, Monterey, Napa, Plumas, San Benito, San Joaquin, San Luis Obispo, Santa Barbara, Shasta, Solano, Sonoma, Stanislaus, Tehama, and Yolo Counties
- Weather Event Window: 10/11/21 at 0400 hours to 10/12/21 at 1200 hours
- Total Customers Currently De-energized: 21,554
- Total Medical Baseline Customers Currently De-energized: 1,388
- Counties Currently Impacted by De-energization: Alameda, Butte, Colusa, Contra Costa, Fresno, Glenn, Kern, Kings, Lake, Merced, Monterey, Napa, Plumas, San Benito, San Joaquin, San Luis Obispo, Santa Barbara, Shasta, Solano, Sonoma, Stanislaus, Tehama, and Yolo Counties
- Highest Number of Customers De-energized as of this Notification: 21,776
- Current Number of Customers with Power Restored: 4,171
- Current Number of Medical Baseline Customers with Power Restored:375

Cal OES
GOVERNOR'S OFFICE
OF EMERGENCY SERVICES

PUBLIC SAFETY POWER SHUTOFF (PSPS) SUMMARY

Pacific Gas and Electric (PG&E) (Continued)

PG&E PSPS Event 10.14.21

- PSPS Stage(s): Activating Protocols / Potential to De-energize
- Submission #: 4
- Total Customers Potentially Impacted: 28,934
- Total Medical Baseline Customers Potentially Impacted: 1,927
- Potentially Impacted Counties: Alameda, Butte, Colusa, Contra Costa, Glenn, Humboldt, Kern, Lake, Napa, Plumas, San Luis Obispo, Santa Barbara, Shasta, Sierra, Solano, Sonoma, Stanislaus, Tehama, Trinity, Yolo, and Yuba
- Weather Event Window: 10/14/21 at 0200 hours to 10/15/21 at 1200 hours
- Total Customers Currently De-energized: 0
- Total Medical Baseline Customers Currently De-energized: 0
- Counties Currently Impacted by De-energization: None
- Highest Number of Customers De-energized as of this Notification: 0
- Current Number of Customers with Power Restored: 0
- Current Number of Medical Baseline Customers with Power Restored: 0

Deployments

- 2 Cal OES Coastal Region Emergency Services Coordinators are deployed virtually to the PG&E EOC

Cal OES
GOVERNOR'S OFFICE
OF EMERGENCY SERVICES

PUBLIC SAFETY POWER SHUTOFF (PSPS) SUMMARY

Southern California Edison (SCE)

SCE PSPS Event 10.11.21

- PSPS Stage(s): De-energization Initiated
- Submission #: 10
- Weather Event: 10/11/21 at 1200 hours to 10/12/21 at 0900 hours
- Customers Potentially Impacted: 9,015
- Medical Baseline Customers Potentially Impacted: 200
- Potentially Impacted County(s): Kern, Los Angeles, and Ventura
- Customers Currently De-Energized: 33
- Medical Baseline Customers Currently De-Energized: 0
- County(s) Currently Impacted by De-energization: Los Angeles, Ventura
- Highest Number of Customers De-energized as of this Notification: 40
- Current Number of Customers with Power Restored: 7
- Current Number of Medical Baseline Customers with Power Restored: 0

San Diego Gas and Electric (SDG&E)

- Nothing significant to report.

Liberty Utilities

- Nothing significant to report.

PacificCorp

- Nothing significant to report.

Cal OES
GOVERNOR'S OFFICE
OF EMERGENCY SERVICES

MAJOR ROAD / HIGHWAY / BRIDGE CLOSURES

Lifeline Route Closures		
Northern California	**Central California**	**Southern California**
Lifeline Route Closure	**No Lifeline Route Closures**	**Lifeline Route Closure**

Lifeline Routes:

- Del Norte County: At approximately 0900 hours on March 19, 2021 United States Route 101 has 1-way controlled traffic from 12.4 miles south of Crescent city /at Vista Point/ to 1.9 mi south of Crescent City /at Humboldt Rd/ due to a rockslide. Motorists are subject to delays of up to 30 minutes. The route has not reopened to normal traffic.

- Kern County: At approximately 1200 hours on October 11, 2021 United States Route 395 was closed from the junction of State Route 14 to the Kern/Inyo County Line due to a dust storm causing reduced visibility. The route reopened at approximately 1500 hours.

- Santa Barbara County: At approximately 1745 hours on October 11, 2021 United States Route 101 was closed from Cathedral Oaks Rd /in Goleta/ to the junction of State Route 1 due to the Alisal Fire. The route has not reopened. There is no alternate route available.

Non-Lifeline Routes:

- Click here for a list of current road closures.

Wildfire Closures:

- See Fire Activity slides.

Emergency Center Activations:

- Please see attached California Health & Human Services (CHHS) Agency / Cal OES Joint Situation Report for additional details.

Interactive Travel Forecast Map Based on Weather Conditions Provided by National Weather Service (Prototype)

- http://www.wrh.noaa.gov/wrh/travel/?wfo=mtr

Click on the Caltrans Logtcheck
current Hwy. conditions.
You can alscall 1-800-427-7623 for
current Hwy. conditions.

FIRE ACTIVITY

Cal OES Fire Preparedness Levels		
National	**Northern California**	**Southern California**
Preparedness Level 3	**Preparedness Level 3**	**Preparedness Level 2**
	Multi-Agency Coordination System MACS Mode: 2	**Multi-Agency Coordination System MACS Mode: 2**

Note: The National and Regional Preparedness Levels are maintained by the National Multi-Agency Coordination (MAC) Group and are separate from Cal OES activation levels.

Pre-Positions

- **Region II**
  - San Mateo Op Area
    - 5 OES engines
  - Lake Op Area
    - 4 Local Government Engines
    - 1 Local Government Water Tender
    - 1 Dispatcher
  - Sonoma Op Area
    - 5 Local Government Engines
    - 1 Local Government Water Tender
    - 1 Dispatcher
  - Marin Op Area
    - 3 Local Government Engines
    - 1 Local Government Water Tender
    - 1 Dispatcher
    - 1 Hand Crew
  - Contra Costa Op Area
    - 3 Local Government Engines
    - 1 Local Government Dozer
    - 2 Local Government Water Tenders
    - 2 Dispatchers
    - 1 Hand Crew

Cal OES
GOVERNOR'S OFFICE OF EMERGENCY SERVICES

FIRE ACTIVITY

Pre-Positions (Continued)

Region II (Continued)

- Santa Cruz Op Area
    - 4 Local Government Engines
    - 1 Local Government Water Tender

Region III

- Tehama Op Area
    - 4 Local Government Engines
    - 2 Local Government Water Tenders
- Colusa Op Area
    - 4 Local Government Engines
    - 1 Local Government Water Tender

Region IV

- Yolo Op Area
    - 3 Local Government Engines
    - 2 Local Government Water Tenders

Cal OES
GOVERNOR'S OFFICE
OF EMERGENCY SERVICES

FIRE ACTIVITY

Cal OES INLAND REGION

Dixie, Vegetation Fire, Plumas / Butte / Lassen / Tehama Counties
Location: 13 miles NE of Paradise
Jurisdiction: Federal/State DPA, FRA/SRA, Butte Unit, Lassen N.F, Plumas N.F.
Per Cal OES Duty Officers and ICS-209 as of 10/12/21 at 0840 hours:

- 963,309 (+0) acres timber, 94% (+0%) contained
- Minimal fire behavior reported
- Red Flag Warning issued for gusty winds and low RH from 2300 hours Sunday through 1900 hours Tuesday
- Mop-up, patrol and suppression repair continue
- Portions of Hwy. 89 remain closed through Lassen National Park
- Lassen National Park remains closed, the north and south visitor centers are open
- Watersheds and critical wildlife habitat threatened
- Cultural and historical sites threatened
- Unified command:
    - Type 2, GB Team 3 in command of West Zone
    - Type 2, CA Team 14 in command of East Zone

Activations

- Plumas County EOC is activated at a Level 3 (Low)
- Lassen County EOC is activated at a Level 3 (Low)

Deployments

- 1 Cal OES Law Enforcement Branch Assistant Chief
- 1 Cal OES Inland Region Emergency Services Coordinator virtually supporting Lassen County EOC and Plumas County EOC
- 1 Cal OES Inland Region Emergency Services Coordinator virtually supporting Shasta County
- 2 Cal OES Public Safety Communications Technicians

FMAG

- On 09/09/21 an FMAG was received from Shasta County and placed on hold.
- On 08/16/21 an FMAG was received from Lassen County. FMAG approved by FEMA 08/16/21, 1118 hours, FM-5400-CA.
- On 07/24/21 an FMAG was received from Butte County and has been placed on hold.
- On 07/19/21 an FMAG was received from Plumas County. FMAG approved by FEMA 07/20/21, 0103 hours, FM-5400-CA.

Cal OES
GOVERNOR'S OFFICE
OF EMERGENCY SERVICES

FIRE ACTIVITY

Cal OES INLAND REGION (Continued)

Dixie, Vegetation Fire, Plumas / Butte / Lassen / Tehama Counties (Continued)

Proclamations

- On 08/30/21, City of Portola submitted a Local emergency proclamation.
- On 08/26/21, Susanville Indian Rancheria submitted an emergency declaration for fires within the State of California including the Dixie Fire.
- On 08/24/21, the Governor secured a Presidential Major Disaster Declaration to Support Wildfire Response and Recovery Efforts for the Dixie and River Fires.
- On 08/24/21, a request for Phase I and Phase II removal for Dixie and Beckwourth fires was received from Plumas County.
- On 08/19/21, Tehama County submitted a ratification of the local emergency proclamation.
- On 08/18/21, Lassen County submitted a local health emergency declaration and letter requesting HHW and PPDR removal.
- On 08/17/21, Tehama County submitted a local health emergency declaration and letter requesting HHW and PPDR removal.
- On 08/10/21, the Governor proclaimed a state of emergency for Trinity County due to the McFarland and Monument fires; Tehama County due to the McFarland and Dixie fires; and Shasta County due to the McFarland Fire. The text of the proclamation can be found here.
- On 08/10/21, Tehama County proclaimed a local emergency for the Dixie Fire. The county is requesting state and federal assistance.
- On 08/03/21, Butte County proclaimed a local emergency due to the Dixie Fire. The county is not requesting any assistance.
- On 07/23/21 the Governor proclaimed a State of Emergency for Plumas, Butte, and Lassen Counties for the Dixie and Fly Fires. Butte County. The text of the Proclamation can be found here.

Missions

- **2021-SOC-71558:** 4 Sat phones, Dixie Fire (East Zone), resources will be delivered on 09/15/21 by MAR 3 RECC (On Scene)
- **2021-SOC-71454, T# 620236:** Dixie Fire (West Zone), FirstNet AT&T COLT and FirstNet CradlePoint (T Comm) for suppression operations / coordination. MAR 3 RECC will respond with Cradle Point as of 1000 hours, First Net COLT ETA 1500 hours on 09/15/21. (On-Scene)
- **2021-SOC-70083:** CNG for Cap and damage assessment (Coordinating)
- **2021-SOC-69532**: A request for HHW removal for Tehama County. (Coordinating)
- **2021-SOC-69432:** 2 Kit Sonim Phones 20 for the Dixie Fire (Quincy, Plumas County). (On Scene)
- **2021-SOC-69248:** Dixie Fire (Lassen Fairgrounds) 2 Kits of Sonim Phones (20) and 4 Mi-Fi Nighthawks.
- **2021-SOC-68728**: One 3-phase 45kw generator for Indian Valley CSD; delivered 08/08/21. (On Scene)
- **CA-BTU-009205:** Resource request for 8-10 Sat phones for the Dixie Fire in Butte Co. COMC/TDO delivered 8 ISAT phones to CAL FIRE Chief.
- **2021-IREOC-67232** for DGS to assist Lassen Public Health with sourcing oxygen vendors due to current supplies being exhausted due to hospital/ER surge from power outage and heavy smoke. (On Scene)

Cal OES
GOVERNOR'S OFFICE OF EMERGENCY SERVICES

FIRE ACTIVITY

Cal OES INLAND REGION (Continued)

McCash, Vegetation Fire, Siskiyou County
Location: McCash Fork, 13 miles NE of Somes Bar
Jurisdiction: Federal DPA, FRA, Six Rivers N.F.
Per Cal OES Duty Officers and ICS-209 as of 10/12/21 at 0840 hours:
- 94,962 (+0) acres brush and timber, 86% (+0%) contained
- Minimal fire behavior
- Evacuation Order in effect for Forest and Fire Boundary
- Crews continue mop up and suppression repair
- Type 2, CA Team 10 in command

Activations
- Siskiyou County EOC is activated at Level 3 (Duty Officer). Operational period: 0800-1700 hours.

Deployments
- 1 Cal OES Inland Region ESC deployed to Siskiyou County EOC

Mandatory Evacuations
- Siskiyou County: 4 Individuals

Missions
- **CA-SRF-000651:** Request 1 kit (10) Sonim Phones. Region 3 COMC coordinating. (Coordinating)
- **2020-SOC-69708:** Caltrans to provide (2) Portable messaging sign boards (PCMS) to support advanced warning for the McCash fire on SR 96. (Closed)

Monument, Vegetation Fire, Trinity County
Location: Panther Creek x Eagle Rock, 5 Miles west of Big Bar
Jurisdiction: Federal DPA, FRA, Shasta-Trinity N.F.
Per Cal OES Duty Officers and ICS-209 as of 10/12/21 at 0840 hours:
- 223,124 (+0) acres timber and brush, 92% (+0%) contained
- Minimal fire behavior
- Power, water and communication infrastructure threatened
- Threat to critical watersheds and recreational sites
- Threat remains to historical and cultural sites
- Critical wildlife and plant habitat threatened
- Road, area and trail closures in effect
- Type 2, CA Team 11 in command

Cal OES
GOVERNOR'S OFFICE OF EMERGENCY SERVICES

FIRE ACTIVITY

Cal OES INLAND REGION (Continued)

Monument, Vegetation Fire, Trinity County (Continued)

Activations

- Trinity County EOC is activated at Level 2 – Virtual. Operational period: 0800-1700 hours

Deployments

- 1 Cal OES Inland Region Emergency Services Coordinator virtually supporting Trinity County EOC
- 3 Cal OES Public Safety Communications Technicians

Proclamations

- On 08/08/21, Trinity County proclaimed a local health emergency the MacFarland and Monument Fires. The County also submitted a letter requesting State and Federal Assistance along with CDAA.
- On 08/10/21, the Governor proclaimed a state of emergency for Trinity County due to the McFarland and Monument fires; Tehama County due to the McFarland and Dixie fires; and Shasta County due to the McFarland Fire. The text of the proclamation can be found here.

FMAG

- On 08/16/21 an FMAG was received from Trinity County. FMAG approved by FEMA 08/17/21, 0021 hours, FEMA-5412-FM-CA.

Road Closures

- Trinity County: SR 299 is closed from 4.5 mi east of Burnt Ranch to 3 mi east of Big Bar
    - Local residents with proper identification will be allowed access from 1900 hours each night to 0700 hours each morning.
    - The roadway will be open to 1-Way Controlled Traffic w/ Pilot Car Escorts every 90 minutes from 0700 hours to 1900 hours Monday through Friday and every 60 minutes on Saturday and Sunday

Animal Shelters

- Trinity County Animal Shelter, 563 Mountain View, Weaverville, CA 69093

Missions

- **2021-SOC-71107:** Monument Fire COML requested communications equipment to support the FirstNet COW arriving 09/08/21, at Hayfork Fairgrounds located at 6000 CA-3, Hayfork, CA 96041. Equipment needed is 12 Cell Phones, 8 MiFi, and 1 Cradle Point, on scene as of 09/10/21. T Comm personnel monitoring equipment (On-Scene)

Cal OES
GOVERNOR'S OFFICE
OF EMERGENCY SERVICES

FIRE ACTIVITY

Cal OES INLAND REGION (Continued)

River Complex, Vegetation Fire, Siskiyou County
Location: Scott Salmon Ranger District, 7 Miles west of Callahan
Jurisdiction: Federal DPA, FRA, Klamath N.F.
Per Cal OES Duty Officers and ICS-209 as of 10/12/21 at 0840 hours:

- 199,228 (+104) acres grass and brush, 89% (+0%) contained
- Active fire behavior isolated to the SE side in Divsion Q
- Crews continue mop-up, patrol and suppression repair
- Significant fires within the Complex
    - Haypress Fire: 192,873 acres, 89% contained
    - All other fires within the complex are fully contained
- Area and trail closures in effect
- NV Type 3, Team 4 in command

Activations

- Siskiyou County EOC is activated at Level 3 (Duty Officer). Operational period: 0800-1700 hours
- Trinity County EOC is activated at Level 2. Operational period: 0800-1700 hours

Deployments

- 1 Cal OES Inland Region Emergency Services Coordinator virtually supporting Siskiyou County EOC
- 1 Cal OES Inland Region Emergency Services Coordinator virtually supporting Trinity County EOC
- 4 Cal OES Public Safety Communications Technicians

FMAG

- On 09/09/21 at 1646 hours, an FMAG for the Haypress Fire was received from the incident and placed on hold.

Proclamations

- On 10/04/21, A formal request for Household Hazardous Waste (HHW) and Private Property Debris Removal (PPDR) for the River Complex was received from Siskiyou County
- On 09/08/21, a Public Health Proclamation for the River Complex was received from Trinity County.
- On 09/08/21, a formal request for State and federal Assistance including CDAA funding and asking for a Governor's proclamation for the River Complex was received from Trinity County.
- On 08/19/21, Siskiyou County proclaimed a Local Health Emergency for the River Complex.
- On 08/17/21, Trinity County proclaimed a local emergency; proclamation ratified on 8/20/21.
- On 08/12/21, a Ratified Proclamation Emergency Proclamation was received from Siskiyou County for the Antelope Fire and River Complex requesting any available Federal and State assistance to include CDAA.
- On 08/06/21, a Proclamation of Local Emergency was received from Siskiyou County requesting a Governor's Proclamation.

Cal OES
GOVERNOR'S OFFICE OF EMERGENCY SERVICES

FIRE ACTIVITY

Cal OES INLAND REGION (Continued)

Windy, Vegetation Fire, Tulare County
Location: South of Windy Creek, Red Hill Grove area
Jurisdiction: Federal DPA, FRA, Tule River Indian Reservation/Sequoia National Forest
Per Cal OES Duty Officers and ICS-209 as of 10/12/21 at 0840 hours:

- 97,554 (+0) acres, brush and timber, 88% (+0%) contained
- Minimal fire behavior with flanking, backing, and creeping
- Structures remain threatened
- Threat to multiple communities
- Threat to critical watershed, campgrounds, historical logging camps, endangered species and their habitats, Giant Sequoia groves, archaeological sites, and cultural resources
- Evacuation orders and warnings remain in place
- Road and trail closures in the area
- Limited access due to steep and rugged terrain
- Unified Command with USFS and Tulare County Sheriff
- GB Team 6 in command

Activations

- Tulare County EOC is activated at Level 2. Operational period: 1000-1700 hours

Deployments

- 2 Cal OES Fire & Rescue Branch Assistant Chiefs assigned
- 1 Cal OES Inland Region Emergency Services Coordinator virtually supporting Tulare County EOC
- 4 Cal OES Public Safety Communications Technicians

FMAG

- On 09/26/21 at 1342 hours, an FMAG was received from Tulare County OES. FMAG placed on hold.

Proclamations

- On 09/12/21, Tulare County proclaimed a local emergency.

Mandatory Evacuations

- Tulare County: 130 (-0) Individuals

Shelters

- TEP: Porterville College, 100 E College Ave, Porterville, CA 93257. (Shelter Closed, TEP Open)
    - TEP count per ESC on 10/07/21: 0

Cal OES
GOVERNOR'S OFFICE OF EMERGENCY SERVICES

FIRE ACTIVITY

Cal OES INLAND REGION (Continued)

KNP Complex, Vegetation Fire, Tulare County
Location: Castle Rocks, east of Hwy 198
Jurisdiction: Federal DPA, FRA, Sequoia Kings Canyon National Park
Per Cal OES Duty Officers and ICS-209 as of 10/12/21 at 0840 hours:

- 87,467 (+0) acres, timber grass and brush, 30% (+0%) contained
- Minimal fire behavior with creeping and smoldering
- Structures remain threatened
- Threat to multiple communities
- Threat to critical infrastructure (transmission lines, telecommunications), historic buildings, Giant Sequoia Groves, park facilities, visitor centers, campgrounds, and National Park headquarters
- Evacuation orders and warnings remain in place
- Road and trail closures in the area
- Limited access due to steep and rugged terrain
- Complex is comprised of Paradise and Colony incidents, the fires have merged
- CAIIMT 2 in command of North Zone
- CAIIMT 1 in command of South Zone

Activations

- Tulare County EOC is activated at Level 2. Operational period: 1000-1700 hours

Deployments

- 2 Cal OES Fire and Rescue Branch Assistant Chiefs assigned
- 1 Cal OES Inland Region Emergency Services Coordinator virtually supporting Tulare County EOC
- 4 Cal OES Public Safety Communications Technicians

Proclamations

- On 09/12/21, Tulare County proclaimed a local emergency. The county is requesting a Governor's Proclamation.

Mandatory Evacuations

- Tulare County: 137 (-0) Individuals

Shelters

- TEP: Woodlake Community Center, 145 N. Magnolia St, Woodlake, CA, 93286. Hours: 1000–1800, 7 days/week. (Shelter On Standby as of 09/21/21).
    - TEP count per ESC on 10/09/21: 0

Cal OES
GOVERNOR'S OFFICE OF EMERGENCY SERVICES

FIRE ACTIVITY

Cal OES INLAND REGION (Continued)

KNP Complex, Vegetation Fire, Tulare County (Continued)

Animal Shelters

- Large Animals: Tulare Ag Center, 4500 S. Laspina St. Tulare, CA 93274. Count: 21 (-9) Large Animals
- Small Animals: Tulare County Animal Services, 14131 Avenue 256, Visalia, CA 93292. Count: 11 (-35) Small Animals
- Animals needing shelter may contact TCAS at (559) 636-4050 or visit: https://tcanimalservices.org/animalservices/

Access and Functional Needs

- County Hotline open for senior citizens who need assistance evacuating or other resources. 1-800-321-2462
    - Operating Hours: 0400-2200 hours, 7 days/week

Cal OES COASTAL REGION

- Nothing significant to report.

Cal OES SOUTHERN REGION

Alisal, Vegetation Fire, Santa Barbara County

Location: 1 mile south of Alisal Reservoir, 5 miles south of Solvang
Jurisdiction: Federal DPA, FRA, Los Padres National Forest
Per Cal OES Duty Officers and ICS-209 as of 10/12/21 at 0840 hours:

- 3,000 acres grass and brush, 0% contained
- Extreme fire behavior, with uphill runs, backing and creeping
- Structures threatened
- Portions of Hwy 101 closed
- Threat to Union Pacific Railroad
- Evacuation orders and warnings in place
- Road and trail closures in the area
- Limited access due to steep and rugged terrain
- Unified Command with USFS, CAL FIRE and Santa Barbara County Fire

Activations

- Santa Barbara OES is activated at level 3. (OEM staffing overnight)
- ICP established at Refugio State Beach, 10 Refugio Beach Road., Goleta, CA 93117

Deployments

- 1 Cal OES Fire and Rescue Branch AC deployed to Santa Barbara.
- 1 Cal OES Law Enforcement Branch AC deployed

Cal OES
GOVERNOR'S OFFICE OF EMERGENCY SERVICES

FIRE ACTIVITY

Cal OES SOUTHERN REGION (Continued)

Alisal, Vegetation Fire, Santa Barbara County (Continued)

Resources Assigned
- Type-3 Strike Teams and Hot Shot crews being ordered from Ventura and San Luis Obispo Counties.

FMAG
- On 10/11/21 at 2119 hours, an FMAG was received from the incident and placed on hold.

Mandatory Evacuations
- All from Summit to Pacific Ocean: Arroyo Camado Canyon; Arroyo Hondo Canyon; Tajiguas Canyon; Refugio
- Arroyo Hondo and Refugio Canyons (353 contacts) including campers at Refugio State Beach.
- Evacuation Order pending for: El Capitan State Park and campgrounds; El Capitan community.
- No beach closures reported.

Road Closures
- Santa Barbara County: Lifeline Route US 101 is closed from Cathedral Oaks Rd to the Jct of SR 1 in Goleta.
- There is no ETR and no detour in place.
- Train tracks adjacent to US 101 are being closed

Shelters/Temporary Evacuation Point
- American Red Cross is establishing a Temporary Evacuation Point at an unconfirmed location.
- A congregate shelter opened at Dos Pueblos High School in Goleta, 7266 Alameda Ave, Goleta, CA 93117

Animal Shelters
- Large Animals: Earl Warren Showgrounds, 3400 Calle Real, Santa Barbara, CA 93105

Critical Infrastructure
- Tajiguas Landfill; power lines; PopCo Oil Refinery (1/4 mi s. of El Capitan/Exxon Refinery (non-operational/no threat)

Law Enforcement Mutual Aid (LEMA)
- No LEMA
- New ICP at El Capitan State Park has been established and includes reps from State Parks, Forest Service, and Santa Barbara County Fire.

Cal OES
GOVERNOR'S OFFICE OF EMERGENCY SERVICES

WEATHER OF CONCERN

NORTHERN CALIFORNIA

- Multiple Red Flag Warning have been issued into Tuesday evening. Widespread gusty winds and low humidity could lead to critical fire weather during this period for much of Northern California.
- High Winds will continue through Tuesday. The winds are expected to be strong enough to damage trees and cause power outages.
- A strong cold front will bring sub-freezing temperatures as low as 23 degrees across the watch area of northeastern CA tonight into Tuesday morning and then Tuesday night into Wednesday morning.
- Lower elevation snowfall possible Tuesday for portions of northeastern CA.

SOUTHERN CALIFORNIA

- Nothing Significant to report.

Weather Advisories, Watches, and Warnings currently active in California:
http://www.wrh.noaa.gov/hazardSummary/?state=ca

Active Weather Warnings, Watches and Advisories by County:
http://www.wrh.noaa.gov/hazardSummary/?state=ca&bycounty=1

Cal OES
GOVERNOR'S OFFICE
OF EMERGENCY SERVICES

WEATHER KEY POINTS

10/12/21 - 10/18/21

Tuesday-Sunday

- Gusty offshore winds continue for the first half of Tuesday across portions of central and southern California, though not as strong and gusty as Monday.
    - Gusty offshore winds could linger across southern California on Wednesday.
- Cooler temperatures expected statewide through mid week.
- Gradually warming is expected by late in the week and into the weekend.
- Gusty winds and increased fire weather concerns are increasingly likely across central CA on Thursday and for the southern CA mountains on Friday

CALIFORNIA WEATHER IMPACTS

10/12/21 - 10/18/21

Hazards / Day	TUE	WED	THU	FRI	SAT	SUN	MON
Non-Thunderstorm Damaging Winds	All Regions		Inland	Southern			
Snow							
Coastal Flooding							
River Flooding							
Thunderstorms (Wind / Hail / Tornadoes)							
Fire Weather (Low Humidity / Wind / Dry Thunderstorms)	Inland	Southern	Inland	Southern			
Heat Risk							
Heavy Rain/Flash Flooding/ Debris Flow							
Cold							

No Impacts | Minimal Impacts | Moderate Impacts | Severe Impacts

PRECIPITATION FORECAST

10/12/21 - 10/14/21

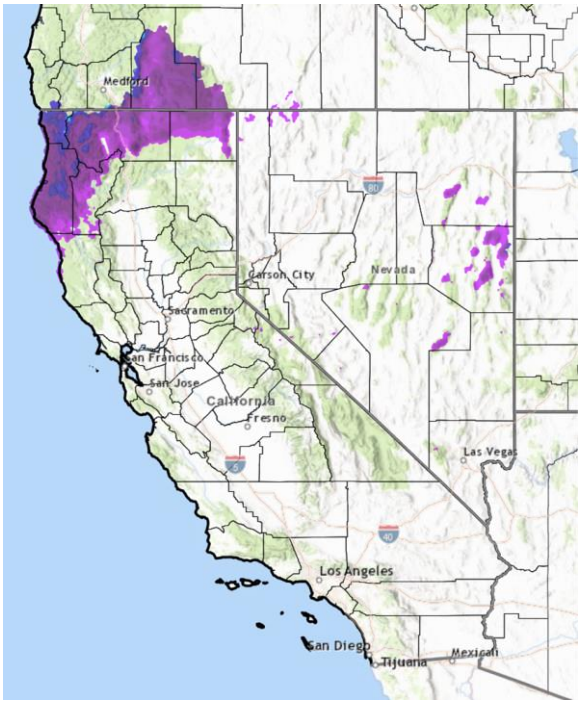

Tuesday

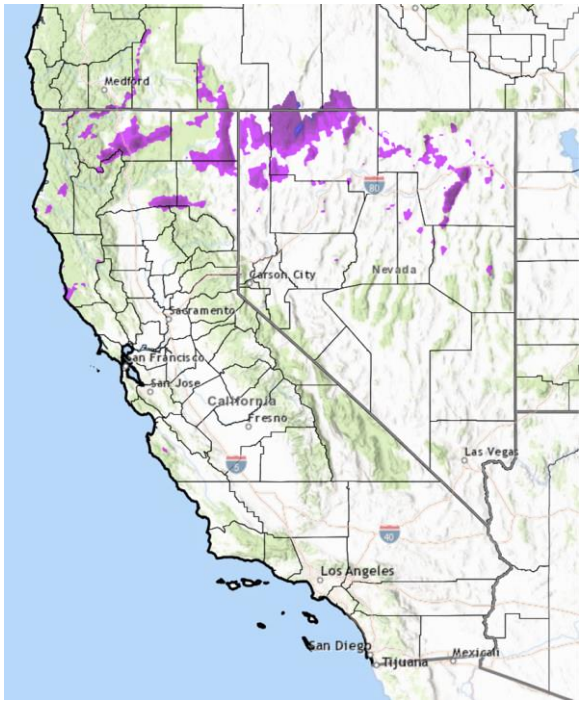

Wednesday

Thursday

Note: Forecast precipitation amounts are an average for any particular location. Thunderstorms may produce locally higher rainfall amounts.

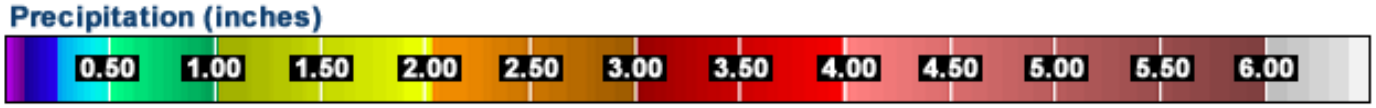

WEATHER OUTLOOK

10/17/21 - 10/27/21

6-10 Day Outlook (October 17 – October 21)

Temperatures

- Below normal temperatures are favored across southern and central California, with near normal temperatures favored for the remainder of the state

Precipitation

- Near normal precipitation is favored across southern California, and above normal precipitation favored across northern and central California

8-14 Day Outlook (October 19 – October 25)

Temperatures

- Below normal temperatures are favored for the central coast and southern interior, with near normal temperatures favored elsewhere

Precipitation

- Above normal precipitation is favored for the entire state, with northern California strongly favored to have above normal precipitation

WEATHER MAP

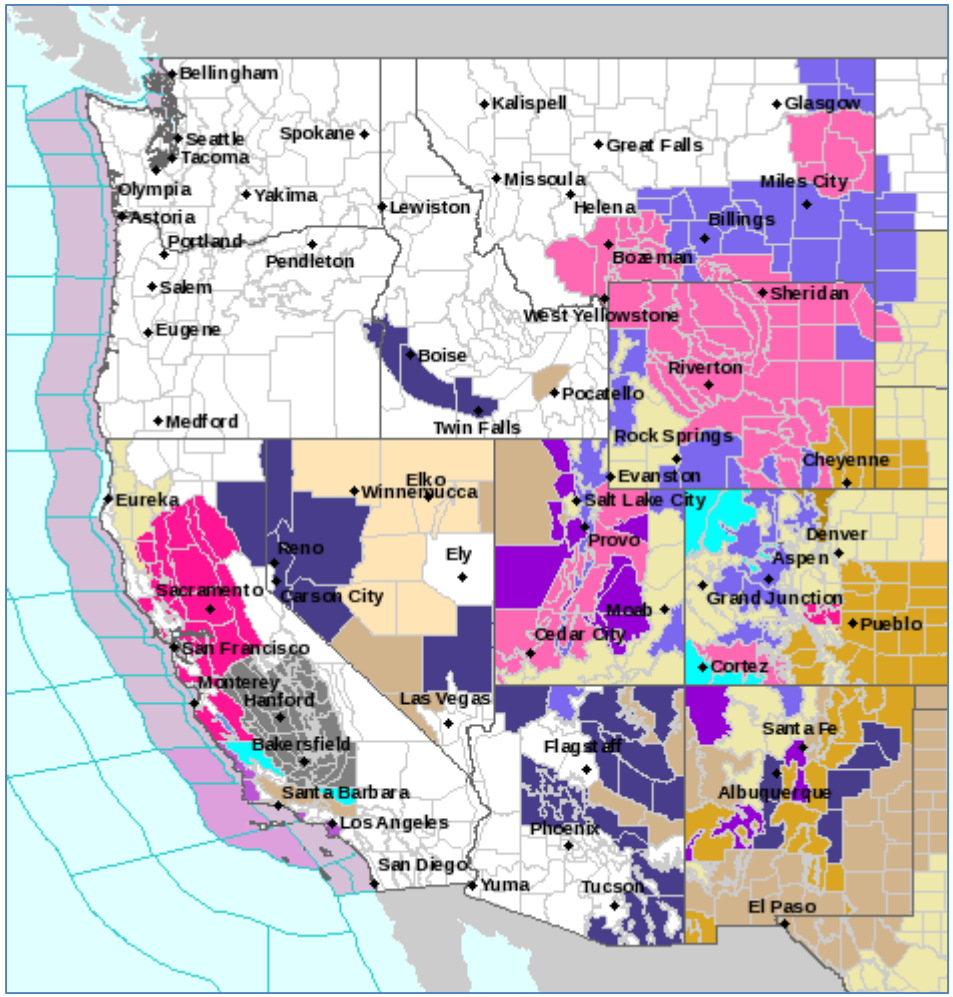

- Winter Storm Warning
- High Wind Warning
- Gale Warning
- Hard Freeze Warning
- Freeze Warning
- Red Flag Warning
- Winter Weather Advisory
- High Surf Advisory
- Small Craft Advisory
- Lake Wind Advisory
- Wind Advisory
- Frost Advisory
- High Wind Watch
- Freeze Watch
- Special Weather Statement
- Air Quality Alert
- Hazardous Weather Outlook

Cal OES
GOVERNOR'S OFFICE OF EMERGENCY SERVICES

Cal OES LAW ENFORCEMENT MISSIONS

Cal OES Law Enforcement Missions

- **2021-LAW-72727, 10/09/21, 1844 hours:** LDO was contacted by Cal OES Fire R-I assigned to Orange County Oil Spill Incident. Personnel assigned to mission are using Aliso State Beach and Huntington State Beach as staging areas. Due to the significant amount of personnel in vehicles departing the staging areas entering onto Pacific Coast Highway, and impact operations as well as traffic on PCH, a request for traffic control assistance was made. LDO contacted CHP ENTAC and CHP Border Division will provide personnel for both locations beginning at 0530 hours. Sunday, October 10, 2021. Units will also assist at 1700 hours. each day. **MISSION ONGOING**

- **2021-LAW-72760, 10/09/21, 1126 hours:** AFRCC notified CSWC of an ALNOT device activation at 35.9386 -117.6958, Inyo County, NAS China Lake. Per AFRCC, the aircraft, an Robinson R34 helicopter, intentionally landed in a restricted airspace due to high winds. The pilot contacted his wife via Sat phone to provide status. Update: 1408 hours., AFRCC advised that Joshua ATC confirmed location and status of aircraft, and that pilot would take off once the wind subsided. **MISSION CLOSED**

- **2021- LAW-72841, 10/11/21, 1901 hours:** CSWC was contacted by Siskiyou County Sheriff's Office requesting SAR K-9's for a missing 75 year old male in the Happy Camp area, last seen on 10/10/21 circa 2400 hours. Staging area for search is Yreka Armory 1712 Fair Ln. at 0800 hours. CARDA accepted and providing K-9 resources. **MISSION ONGOING**

Cal OES MISSION TASKINGS

Cal OES Missions

- **No mission number:** Kit_1 and HQ-15 Sonim phones deployed to Chico State for CPUC Statewide cellular data tests. Devices deployed for approximately 60-90 days. Region 3 COMC coordinating/monitoring.
- **2021-SOC-69429**: (4) ISAT Phones, MAR 4. On-Scene as of 08/16/21
- **2021-TACCOM-061621 (OCFA Testing):** Sonim Kit HQ3 assigned to OCFA to test Android phones with ATAK for fire season. ETA Return is 10/21/21. COMC monitoring.
- **2020-SOC-46166, T-55299**: (2) ISAT Satellite phones for recovery operations.

Cal OES

GOVERNOR'S OFFICE
OF EMERGENCY SERVICES

Mission:
We protect lives and property, build capabilities, and support our communities for a resilient California.

We achieve our mission by serving the public through effective collaboration in preparing for, protecting against, responding to, recovering from, and mitigating the impacts of all hazards and threats.

Cal OES
GOVERNOR'S OFFICE
OF EMERGENCY SERVICES