(Unclassified // FOUO)
Cal OES Internal Statewide Incident Briefing
2000 hours, April 5, 2020

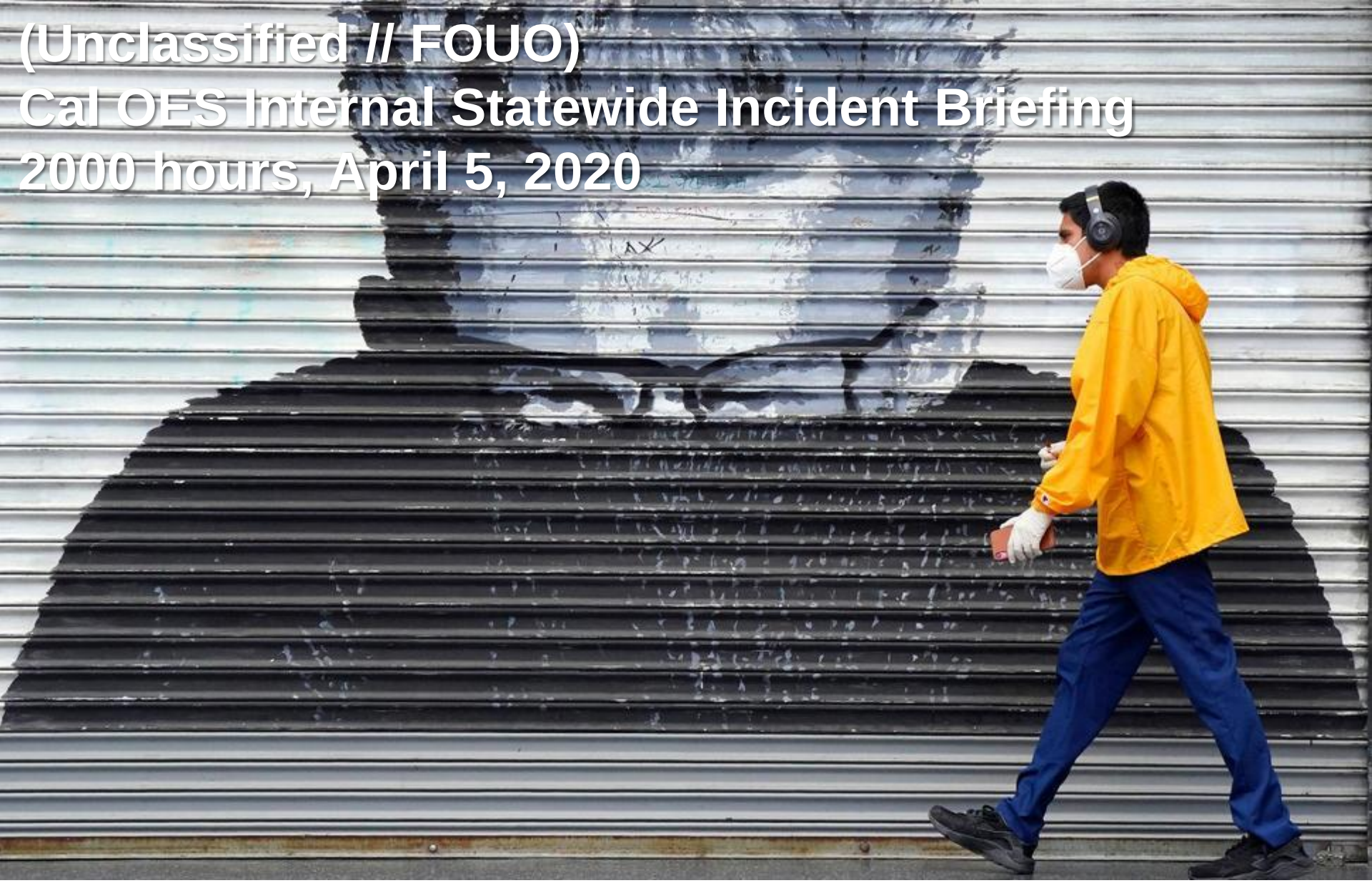

A pedestrian in a mask during the coronavirus outbreak walks by a mural of the late actor James Dean on Hollywood Boulevard, Los Angeles County.

Photo Credit: AP Photo, Mark J. Terrill, The Associated Press

Cal OES
GOVERNOR'S OFFICE OF EMERGENCY SERVICES

Duty Officer	
EDO	Alex Cabassa
CSWC Watch Officer	Becca Berggren (Day) Reina Laroa (Night)
STAC Duty Officer	STAC@caloes.ca.gov 916-275-4069
FDC	Joe Gear
LDO	Ron Quigley
IDO	Patti Tran
CDO	Garrett Thomsen Memoree McIntire (Shadow)
SDO	Cody Gallagher
PIO	Brad Alexander
TDO	Jeffrey Howell
ITDO	Brenden Batres
EQTP	Yvette LaDuke
Tribal Liaison POC	Denise Shemenski
Access and Functional Needs POC	Vance Taylor

National Terrorism Advisory System

NTAS
NATIONAL TERRORISM ADVISORY SYSTEM
BULLETIN

Unclassified // FOUO
72 Hour STAC Report

- Next Report: 04/06/20

Cal OES
GOVERNOR'S OFFICE OF EMERGENCY SERVICES

SITUATION SUMMARY

Cal OES Activation Status

State Operations Center	Inland Regional EOC	Coastal Regional EOC	Southern Regional EOC
Level 1	MRCC	MRCC	MRCC

Coronavirus Disease 2019 (COVID-19)

The Cal OES State Operations Center (SOC) activated March 2, 2020, at 0700 hours, in support of the California Department of Public Health (CDPH) Medical Health Coordination Center's (MHCC) statewide response to COVID-19. All Cal OES Regions are providing staff to the Cal OES Multi-Regional Coordination Center (MRCC) in support of statewide operations. The MRCC is a consolidated activation of all CalOES Regional Emergency Operations Centers. Cal OES will continue to provide resource coordination for the COVID-19 event, as well as situation status reporting and advance planning across multiple areas.

Situation Overview

- **FEMA-4482-DR-CA**
  On March 22, 2020, the President approved Major Declaration FEMA-4482-DR-CA (DR-4482) for the COVID-19 Pandemic.
- **Executive Order N-33-20**
  On March 4, 2020, the California State Public Health Officer and Director of the California Department of Public Health (CDPH) ordered all individuals living in the State of California to stay home or at their place of residence, except as needed to maintain continuity of operation of the federal critical infrastructure sectors.
- **Global Health Advisory**
  On March 19, 2020, the U.S. Department of State issued a Global Health Advisory at Level 4 (Do Not Travel) due to the global impact of COVID-19.

Confirmed Global COVID-19 Cases - Per Worldometers COVID-19 Live Updates as of 1400 Hours on April 5, 2020:

- 1,266,771 (+73,845) Confirmed cases in 208 (+3) countries
- 69,177 (+4,942) Deaths

Cal OES
GOVERNOR'S OFFICE OF EMERGENCY SERVICES

SITUATION SUMMARY

Coronavirus Disease 2019 (COVID-19) (Continued)

Confirmed United States COVID-19 Cases - Per Centers for Disease Control and Prevention (CDC) as of 1400 Hours on April 5, 2020:

Number of Cases	Source
1,388	Travel Related
4,325	Close Contact
233,566	Under Investigation
239,279	**Total Confirmed Cases**
7,616 (+1,023)	**Total Deaths**

*Printed as reported by CDC.

Confirmed California COVID-19 Cases as of April 5, 2020:

	Count
Counties reporting community-acquired spread	47
Unknown cases (County TBD*)	52

- Please see the attached California Department of Public Health (CDPH) / Cal OES Joint Situation Report for additional details.

Cal OES INLAND REGION
- See COVID-19 slides.

Cal OES COASTAL REGION
- See COVID-19 slides.

Cal OES SOUTHERN REGION
- See COVID-19 slides.

- See Fire Activity slides.

Train Derailment, Bloomington, San Bernardino County, SPILL: 20-1889

On 04/05/20 at 1412 hours, the California State Warning Center (CSWC) received a report from Union Pacific Rail Road (UPRR) advising that four railcars derailed in the upright position, due to unknown causes.
- There were no hazardous materials released and no injuries reported.
- CSWC made notifications per SOP.

Cal OES
GOVERNOR'S OFFICE OF EMERGENCY SERVICES

FIRE ACTIVITY

Cal OES Fire Preparedness Levels		
National	**Northern California**	**Southern California**
Preparedness Level 1	**Preparedness Level 1**	**Preparedness Level 1**
	Multi-Agency Coordination System MACS Mode: 2	**Multi-Agency Coordination System MACS Mode: 2**

Please note: The National and Regional Preparedness Levels are maintained by the National Multi-Agency Coordination (MAC) Group and are separate from Cal OES activation levels.

Cal OES Fire Missions

2019-FIRE-402

- Personnel assigned to fuel reduction efforts in Cal Fire Units: Shasta/Trinity, Nevada/Yuba/Placer, San Benito/Monterey, and Fresno/Kings (1 Crew in each unit with the exception of 2 crews in the Fresno/Kings Unit)
    - Five (5) 20-person Hand Crews each and all necessary personnel, support, transportation and materials
    - 65 additional soldiers to be trained and ready to backfill
    - Assigned to fuel reduction efforts in SHU, NEU, BEU, and FKU (1 Crew in each unit with the exception of 2 crews in FKU)

- Please see the attached California Department of Public Health (CDPH) / Cal OES Joint Situation Report for additional details.

Cal OES
GOVERNOR'S OFFICE OF EMERGENCY SERVICES

FIRE ACTIVITY

Cal OES SOUTHERN REGION

Carter, Vegetation Fire, Imperial County (FINAL)
Location: Austin Rd. X Weaver Rd., 5 miles south of Brawley
Jurisdiction: Local DPA, LRA, Imperial County
Start Date/Time: 04/04/20 at 1712 hours
Per Cal OES Duty Officers as of 04/05/20 at 0900 hours:

- 275 acres grass and brush, 90% Contained.
- 100% containment expected by 1800 hours.
- 2 residential structures destroyed.
- 2 outbuildings destroyed.
- 1 San Diego Strike Team remains on incident with local resources.
- No threats remain.

Road Closures

- W. Carter Rd. and W. Elder Rd.
- All State Routes are open.

Cal OES
GOVERNOR'S OFFICE
OF EMERGENCY SERVICES

MAJOR ROAD / HIGHWAY / BRIDGE CLOSURES

Major Road Closures		
Northern California	**Central California**	**Southern California**
No Lifeline Route Closures	**No Lifeline Route Closures**	**No Lifeline Route Closures**

Lifeline Routes:
- There are no lifeline route closures.

Non-Lifeline Routes:
- Click here for a list of current road closures.

Wildfire Closures:
- There are no wildfire closures.

Emergency Center Activations:
- Please see the attached California Department of Public Health (CDPH) / Cal OES Joint Situation Report for additional details.

Interactive Travel Forecast Map Based on Weather Conditions Provided by National Weather Service (Prototype)
- http://www.wrh.noaa.gov/wrh/travel/?wfo=mtr

Click on the Caltrans Logo to check current Hwy. conditions.
You can also call 1-800-427-7623 for current Hwy. conditions.

CALIFORNIA 911 SYSTEM

CA 911 Outages		
Northern California	**Central California**	**Southern California**
No 911 Outage	**No 911 Outages**	**No 911 Outages**

9-1-1 Outages/Remote/Community Isolations

- Nothing Significant to Report

Cal OES
GOVERNOR'S OFFICE
OF EMERGENCY SERVICES

WEATHER OF CONCERN

NORTHERN CALIFORNIA

- Flash Flood Warning until this evening for Mariposa County.
    - Debris flow flooding caused by heavy rainfall in and around the Ferguson and Briceburg Burn Areas.
- Freeze Watch from late tonight through Monday morning for portions of Mendocino and Lake Counties.
- Multiple Winter Storm Watches have been issued through Monday evening.
- Late Sunday tonight snow levels will lower to 3,000 feet, with accumulation at those levels.
- Approximately 1 to 2 feet of snow can be expected from Saturday morning through Monday morning.
    - Some local areas will see averages of 4 feet in snow accumulation.
- Avalanche Watch in effect until Monday afternoon for the Greater Lake Tahoe areas:
    - Alpine, El Dorado, Nevada, Placer Counties

SOUTHERN CALIFORNIA

- A powerful, late-season winter storm will continue to impact Southwestern California through Monday.
    - Minor mud and shallow debris flows in recent burned areas are possible, and heavy rainfall can cause rocks and boulders to fall onto canyon roads.
    - Heavy rainfall and high rainfall rates will likely cause increased travel delays and areas of urban roadway flooding.
- A strong cold storm system will bring winter weather conditions to mountains and elevations down to 4,000 ft through Tuesday of this week for Ventura and Los Angeles County mountains including the Grapevine.

Weather Advisories, Watches, and Warnings currently active in California:

- http://www.wrh.noaa.gov/hazardSummary/?state=ca

Active Weather Warnings, Watches and Advisories by County:

- http://www.wrh.noaa.gov/hazardSummary/?state=ca&bycounty=1

Cal OES
GOVERNOR'S OFFICE
OF EMERGENCY SERVICES

WEATHER KEY POINTS
04/05/20 - 04/11/20

Sunday-Monday

- A strong storm will bring moderate to heavy rain, scattered thunderstorms, gusty winds, and heavy mountain snow to most of California
    - Significant travel impacts are expected with snow and gusty winds over the mountains.
        - Heavy hourly snow rates over the Sierras are expected today. Snow levels as low as 4000ft. Snowfall totals of 3-4ft are possible above 7000ft. Interstate 80 will continue to be heavily impacted through Monday due to heavy snow and low visibility.
    - Strong winds, with gusts of 40-50mph are expected and could impact outdoor activities and temporary structures.
        - The more favorable areas for stronger winds are the Monterey Peninsula and over the mountains.
    - Moderate to heavy rain is expected at lower elevations in central and southern California.
        - Urban and localized flash flooding is possible in southern California.
    - The following burn scars are being monitored for the potential of debris flows/flash flooding:
        - Ferguson (Sunday and Monday)

Tuesday-Wednesday

- Southern California will see moderate to heavy rain and mountain snow continue through Wednesday.
    - Winter Storm Warnings are in effect for southern California mountains
    - Localized urban and flash flooding is possible in southern California.
- Some lingering rain and snow showers are possible in central California

Thursday-Saturday

- Warmer and drier conditions are expected across northern and portions of central California
- Unsettled conditions with lingering rain and mountain snow showers are possible into Thursday for Southern California mountains.

CALIFORNIA WEATHER IMPACTS
04/05/20 - 04/11/20

Hazards / Day	SUN	MON	TUE	WED	THU	FRI	SAT
Non-Thunderstorm Damaging Winds	Coastal, Inland, Southern	Inland, Southern	Southern				
Snow	Coastal Mtns, Inland, Southern Mtns	Inland, Southern Mtns	Southern Mtns	Southern Mtns			
Coastal Flooding							
River Flooding							
Thunderstorms (Wind / Hail / Tornadoes)	Coastal, Inland, Southern	Coastal, Inland, Southern	Coastal, Inland, Southern	Southern			
Fire Weather (Low Humidity / Wind / Dry Thunderstorms)							
Heat Risk							
Heavy Rain / Flash Flooding / Debris Flow	Inland, Southern	Inland, Southern	Southern	Southern			
Cold							

No Impacts | Minimal Impacts | Moderate Impacts | Severe Impacts

BURN SCAR AREAS OF CONCERN

4/5/20 – 4/6/20

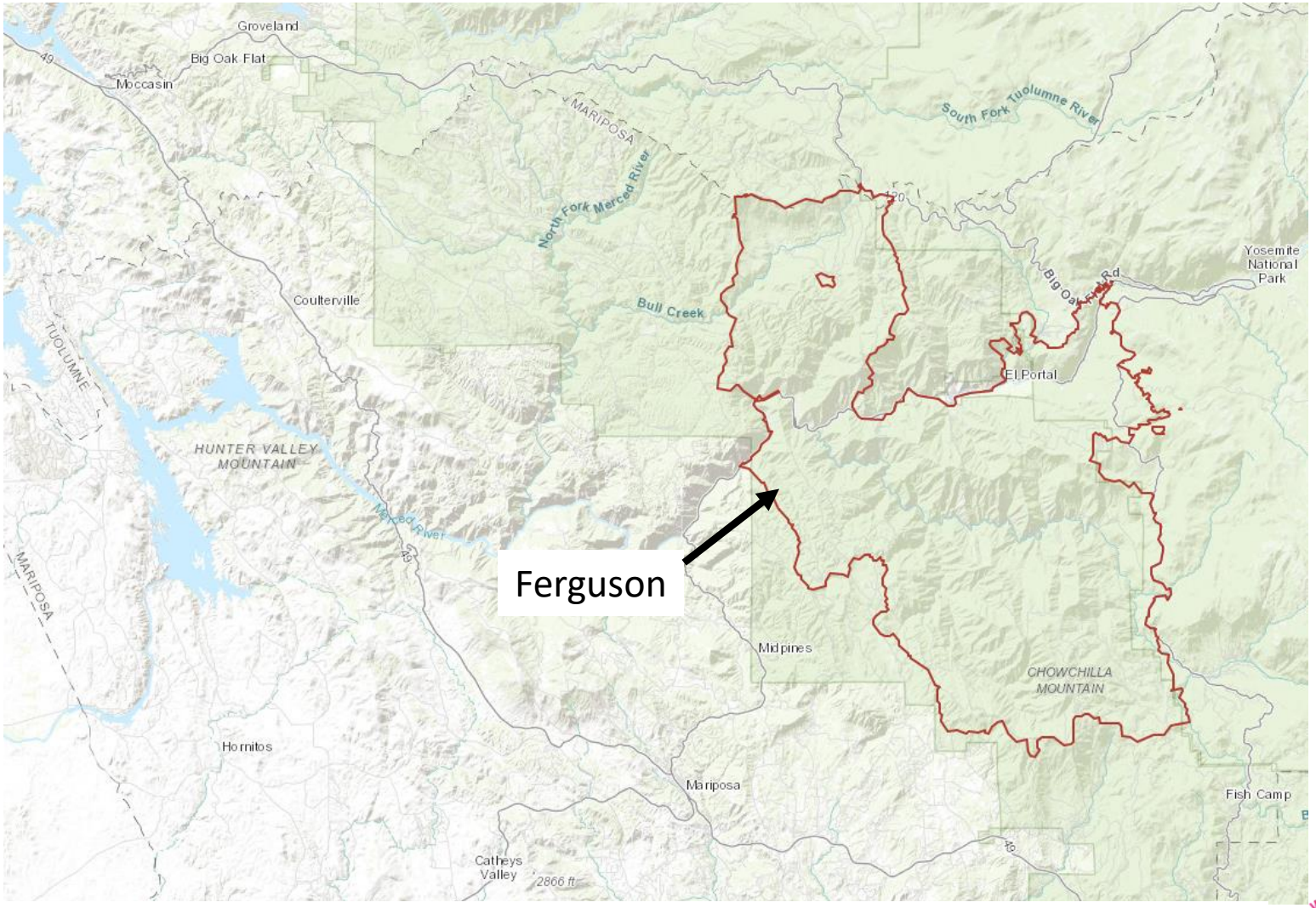

A **High** threat of flooding is possible during more intense periods of rain with Thunderstorms 1PM Sunday through 1AM Monday. A **Moderate** threat of flooding is possible through 8AM Monday.

PRECIPITATION FORECAST

4/5/20 – 4/6/20

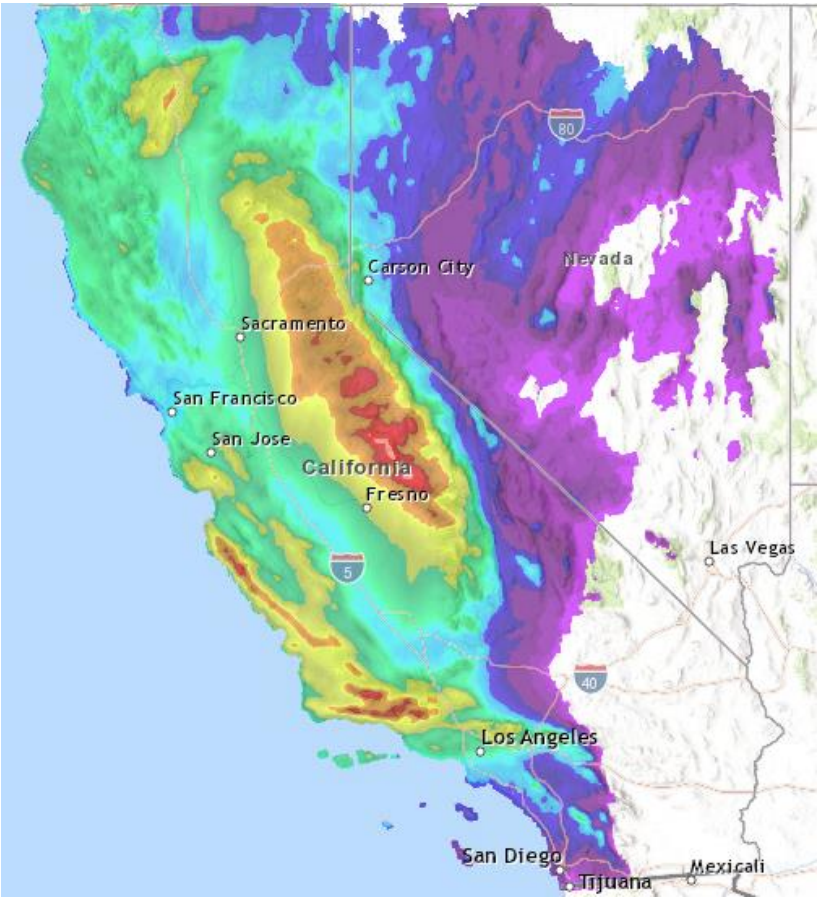

Sunday

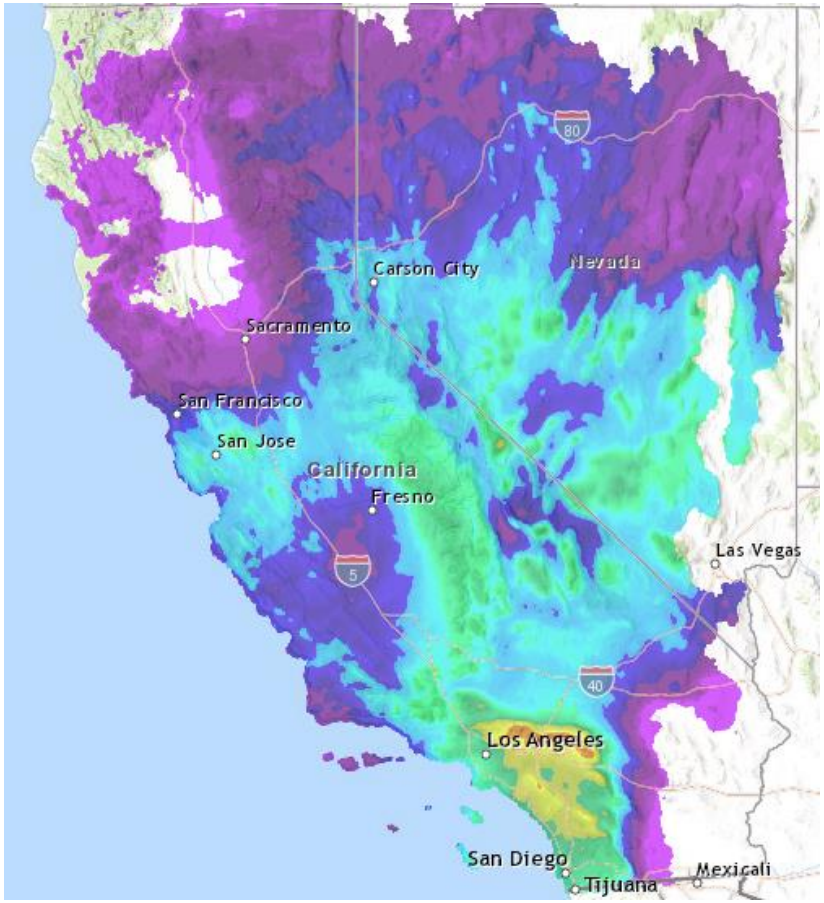

Monday



PRECIPITATION FORECAST

4/7/20 – 4/8/20

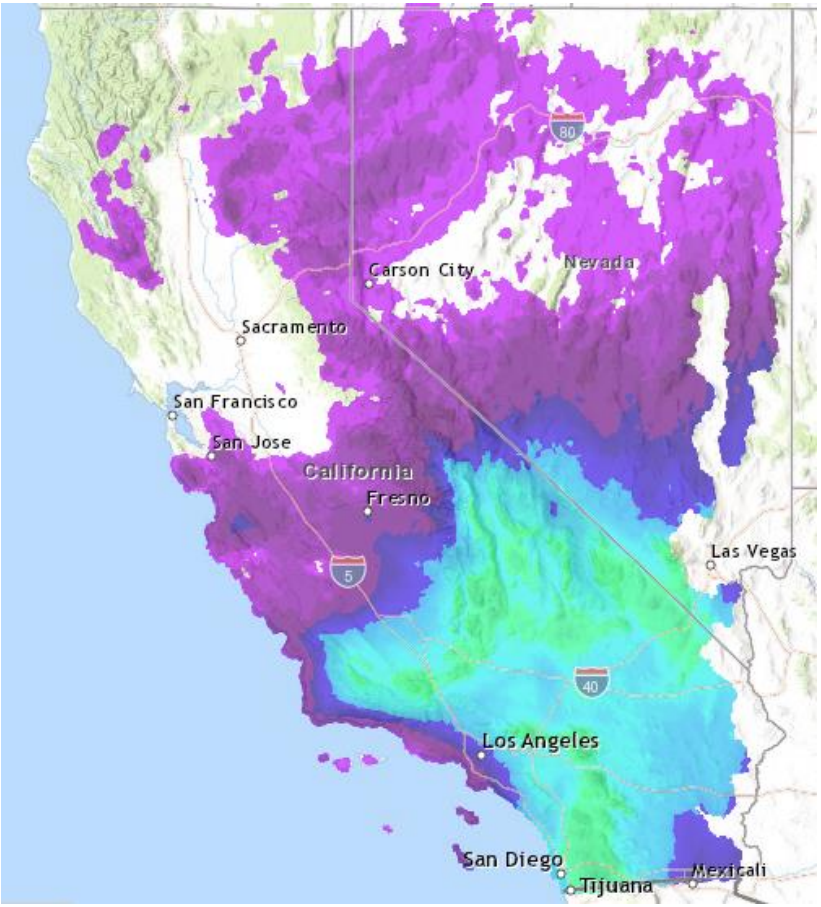

Tuesday

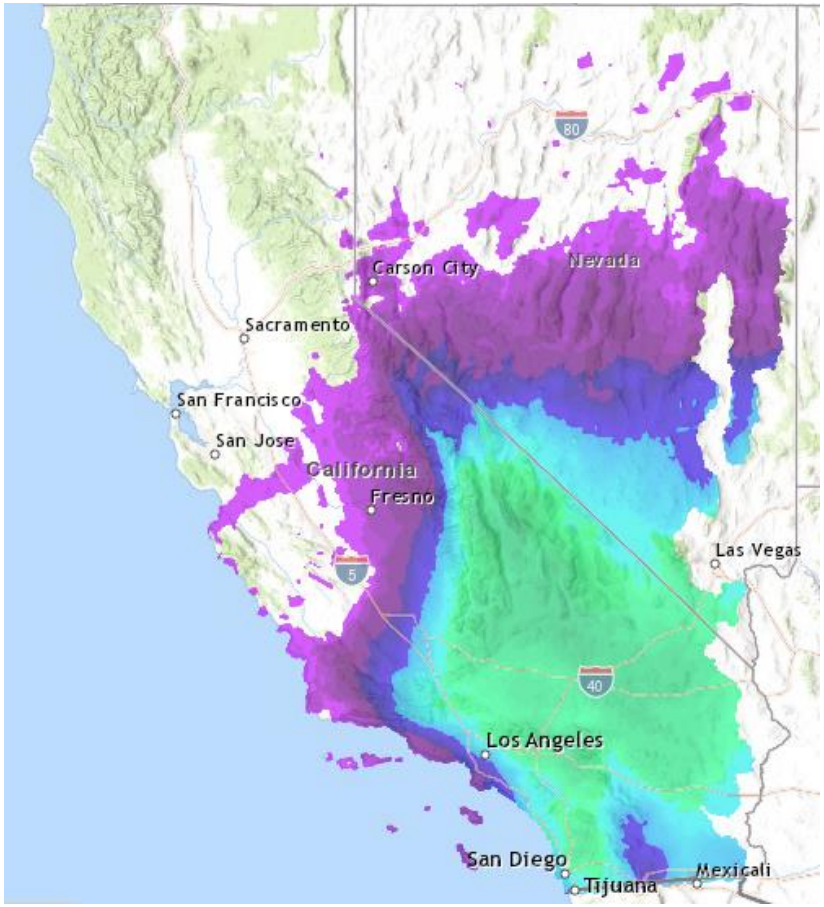

Wednesday



WEATHER OUTLOOK
4/10/20 – 4/18/20

6-10 Day Outlook (April 10– April 14)

Temperatures

- Above normal temperatures are favored across northern and central CA. Equal chances of above or below normal temperatures are favored across southern CA.

Precipitation

- Below normal precipitation favored across northern CA. Above normal precipitation is favored across central and southern CA.

8-14 Day Outlook (April 11 – April 17)

Temperatures

- Above normal temperatures are favored statewide.

Precipitation

- Below normal precipitation is favored across northern and west-central CA. Equal chances of above or below normal precipitation are expected in southern CA. Above normal precipitation is favored across eastern CA.

WEATHER MAP

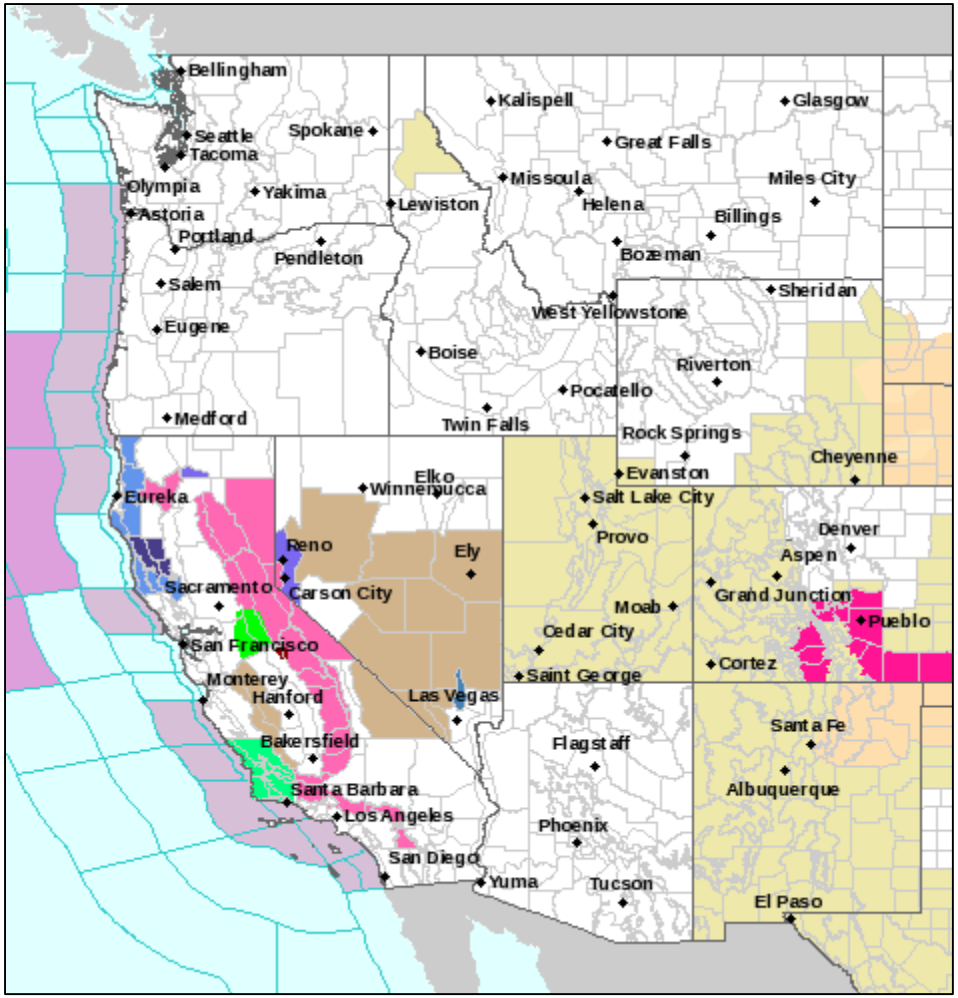

- Flash Flood Warning
- Winter Storm Warning
- Avalanche Warning
- Flood Warning
- Gale Warning
- Freeze Warning
- Red Flag Warning
- Winter Weather Advisory
- Flood Advisory
- Small Craft Advisory
- Lake Wind Advisory
- Wind Advisory
- Frost Advisory
- Winter Storm Watch
- Fire Weather Watch
- Special Weather Statement
- Marine Weather Statement
- Hazardous Weather Outlook

Cal OES
GOVERNOR'S OFFICE OF EMERGENCY SERVICES

Cal OES LAW ENFORCEMENT MISSIONS

Cal OES Law Missions

- Nothing significant to report.

- Please see the attached California Department of Public Health (CDPH) / Cal OES Joint Situation Report for additional details.

Cal OES
GOVERNOR'S OFFICE
OF EMERGENCY SERVICES

Cal OES MISSION TASKING

Cal OES Missions

- Please see the attached California Department of Public Health (CDPH) / Cal OES Joint Situation Report for additional details.

Cal OES
GOVERNOR'S OFFICE
OF EMERGENCY SERVICES

Cal OES

GOVERNOR'S OFFICE
OF EMERGENCY SERVICES

Mission:
We protect lives and property, build capabilities, and support our communities for a resilient California.

We achieve our mission by serving the public through effective collaboration in preparing for, protecting against, responding to, recovering from, and mitigating the impacts of all hazards and threats.