(Unclassified // FOUO)
Cal OES Internal Statewide Incident Briefing
2000 hours, November 11, 2020

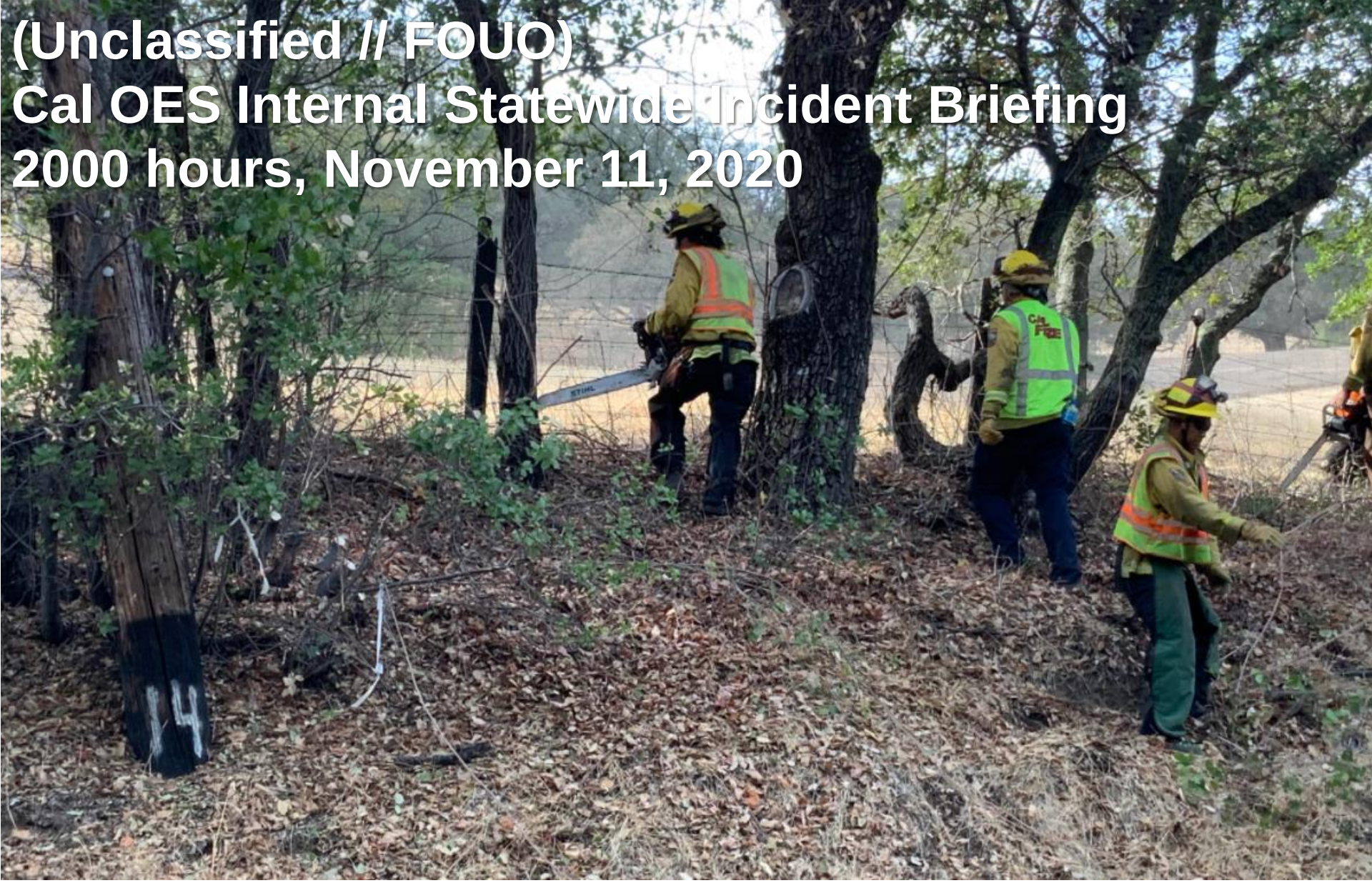

CAL FIRE Sonoma Lake Napa Unit (LNU) handcrews remain busy between fires by helping with fuel reduction projects.

Photo Credit: @CALFIRELNU // Twitter

Cal OES
GOVERNOR'S OFFICE
OF EMERGENCY SERVICES

Duty Officer	
EDO	Alex Pal
CSWC Watch Officer	Tim Tribble (Day) Justin Christiansen (Night)
Situation Cell Duty Officer	SituationCell@caloes.ca.gov 916-845-8411
STAC Duty Officer	STAC@caloes.ca.gov 916-275-4069
FDC	Joe Gear
LDC	Ron Quigley
IDO	Robert Goyeneche
CDO	Gabe Kearney
SDO	Cody Gallagher
PIO	Brad Alexander
TDO	John Hudson Ashley Lyons (Shadow)
ITDO	David McCain
EQTP	Emily Holland
Tribal Liaison POC	Pamela Joe
Access and Functional Needs POC	Vance Taylor

National Terrorism Advisory System

NTAS
NATIONAL TERRORISM ADVISORY SYSTEM
BULLETIN

Unclassified // FOUO
48 Hour STAC Report

Cal OES
GOVERNOR'S OFFICE OF EMERGENCY SERVICES

SITUATION SUMMARY

Cal OES Activation Status

State Operations Center	Inland Region EOC	Coastal Region EOC	Southern Region EOC
Level 3	Normal Operations	Normal Operations	Normal Operations

Coronavirus Disease 2019 (COVID-19)

The Cal OES State Operations Center (SOC) activated 03/02/20 at 0700 hours in support of the California Department of Public Health (CDPH) Medical Health Coordination Center's (MHCC) statewide response to COVID-19. Cal OES will continue to provide resource coordination for the COVID-19 event, as well as situation status reporting and advance planning across multiple areas.

Situation Overview

- **California State of Emergency Proclamation**
  On 03/04/20, Governor Gavin Newsom declared a State of Emergency for California, as a result of the global COVID-19 outbreak that began in December 2019, to make additional resources available, formalize emergency actions already underway across multiple state agencies and departments, and help the state prepare for broader spread of COVID-19.
- **Global Health Advisory**
  On 08/06/20, in close coordination with the U.S. Centers for Disease Control and Prevention (CDC), the Department of State lifted the Global Level 4 Health Advisory. The Global Advisory, initially put in place on 03/19/20, advised U.S. citizens to avoid all international travel due to the global impact of COVID-19. For more information visit: https://www.state.gov/.
- **State Executive Order N-33-20**
  On 08/28/20, California introduced a blueprint for reducing COVID-19 in the state with revised criteria for loosening and tightening restrictions on activities by counties. Visit Blueprint for a Safer Economy for more information and to check the status of a county. This blueprint included a health equity metric to be used along with other metrics to determine a county's tier. The purpose of Equity Metric is to ensure California reopens its economy safely by reducing disease transmission in all communities.
- **FEMA-4482-DR-CA**
  On 03/22/20, President Trump approved Major Declaration FEMA-4482-DR-CA (DR-4482) for the COVID-19 Pandemic.

Confirmed Global COVID-19 Cases – Per Worldometers COVID-19 Live Updates as of 11/11/20 at 1000 hours:

- 52,181,491 (+643,532) total confirmed cases in 216 countries
- 1,285,465 (+11,659) total deaths

Confirmed United States COVID-19 Case – Per Centers for Disease Control and Prevention (CDC) as of 11/11/20 at 1000 hours:

- 10,170,846 (+134,383) total confirmed cases
- 239,590 (+1,859) total deaths

Confirmed California COVID-19 Cases - Per Medical Health Coordination Center as of 11/11/20 at 1100 hours:

- 984,682 (+7,464) total confirmed cases

Cal OES
GOVERNOR'S OFFICE OF EMERGENCY SERVICES

SITUATION SUMMARY

Coronavirus Disease 2019 (COVID-19) (Continued)

- Please see attached California Health & Human Services (CHHS) Agency / Cal OES Joint Situation Report for additional details.

Cal OES INLAND REGION

- See Fire Activity slides

Cal OES COASTAL REGION

- See Fire Activity slides

Cal OES SOUTHERN REGION

- See Fire Activity slides

Cal OES
GOVERNOR'S OFFICE
OF EMERGENCY SERVICES

FIRE ACTIVITY

Cal OES Fire Preparedness Levels		
National	**Northern California**	**Southern California**
Preparedness Level 1	**Preparedness Level 2**	**Preparedness Level 2**
	Multi-Agency Coordination System MACS Mode: 2	**Multi-Agency Coordination System MACS Mode: 2**

Note: The National and Regional Preparedness Levels are maintained by the National Multi-Agency Coordination (MAC) Group and are separate from Cal OES activation levels.

2020 Statewide Wildfires

The State Operations Center is activated at a Level 1 (highest) to support and monitor ongoing wildfire activity occurring in multiple areas throughout the state.

- On 08/18/20, Governor Newsom declared statewide State of Emergency due to fires and extreme weather conditions. The Governor's Proclamation can be found here.
- On 08/22/20, President Trump issued a Presidential Disaster Declaration and ordered Federal aid to supplement State, tribal, and local recovery efforts in the areas affected by wildfires beginning on 08/14/20, and continuing.
- On 08/26/20, the U.S. Department of Health & Human Services issued a Declaration that a Public Health Emergency Exists for the California Wildfires. The Federal Declaration can be found here.
- On 09/06/20, Governor Newsom declared a State of Emergency due to fires in Fresno, Madera, Mariposa, San Bernardino and San Diego Counties. The Governor's Proclamation can be found here.
- On 09/10/20, Governor Newsom declared a State of Emergency due to fires in Siskiyou County. The Governor's Proclamation can be found here.
- On 09/25/20, Governor Newsom declared a State of Emergency due to fires in Del Norte, Los Angeles and Mendocino Counties. The Governor's Proclamation can be found here.
- On 09/28/20, Governor Newsom declared a State of Emergency in Napa, Sonoma and Shasta Counties due to the Glass and Zogg Fires. The Governor's Proclamation can be found here.
- On 10/16/20, the President approved California's request for a Major Disaster Declaration to bolster the state's emergency response to wildfires across the state and support impacted residents in Fresno, Los Angeles, Madera, Mendocino, San Bernardino, San Diego and Siskiyou counties.

Cal OES
GOVERNOR'S OFFICE OF EMERGENCY SERVICES

FIRE ACTIVITY

Cal OES Fire Missions

2019-FIRE-402: Personnel assigned to fuel reduction efforts in CAL FIRE Units: Shasta/Trinity, Nevada/Yuba/Placer, San Benito/Monterey and Fresno/Kings.

- Five 20-person Hand Crews each and all necessary personnel, support, transportation and materials.
- 65 additional soldiers to be trained and ready to backfill.
- Assigned to fuel reduction efforts in SHU, NEU, BEU, and FKU (1 crew in each unit with the exception of 2 crews in FKU)

Cal OES INLAND REGION

Slater, Vegetation Fire, Siskiyou County

Location: Slater Butte, 5 miles North of Happy Camp
Jurisdiction: Federal DPA, FRA, Klamath N.F
Per Cal OES Duty Officers and ICS-209 as of 11/11/20 at 0727 hours:

- 157,270 acres, timber, 87% contained
- Minimal fire behavior with smoldering
- Power infrastructure repair is ongoing
- Road, area and trail closures are in effect

Activations

- Siskiyou County EOC is activated at a Level 2 from 0700-1730 hours, Duty Officer on weekends and after hours

Shelters

- 59 personnel are currently being held in no-congregate shelters in Siskiyou County only

Devil, Vegetation Fire, Siskiyou County

Location: Upper Devils Peak, 4 miles NE of Seiad Valley
Jurisdiction: Federal DPA, FRA, Klamath N.F.
Per Cal OES Duty Officers and ICS-209 as of 11/11/20 at 0727 hours
8,857 acres, timber, 67% contained

- Minimal fire behavior with creeping and backing
- Area and trail closures in effect

Activations

- Siskiyou County EOC is activated at a Level 2 from 0700-1730 hours, Duty Officer on weekends and after hours

Cal OES
GOVERNOR'S OFFICE OF EMERGENCY SERVICES

FIRE ACTIVITY

Cal OES INLAND REGION (Continued)

Moraine, Vegetation Fire, Tulare County
Location: Moraine Creek near Avalanche Pass Trail
Jurisdiction: Federal DPA, FRA, Sequoia-Kings Canyon National Park
Per Cal OES Duty Officers and ICS-209 as of 11/11/20 at 0727 hours
1,243 acres, timber, brush and slash, 70% contained
- Minimal fire behavior with smoldering
- Full suppression using confine and contain strategy
- Incident submitting one ICS-209 daily at 1800 hours

Creek, Vegetation Fire, Fresno/Madera Counties
Location: Camp Sierra Rd x Reddin Rd, 4 miles NE of Shaver Lake
Jurisdiction: Federal DPA, FRA/SRA, Sierra National Forest/ Fresno Kings Unit
Per Cal OES Duty Officers and ICS-209 as of 11/11/20 at 0727 hours
379,802 acres, timber and brush, 70% contained
- Minimal fire behavior with creeping, smoldering
- Continued structure threat
- A closure for developed recreational sites in effect, order number 05-15-51-20-18
- Road and trail closures remain in the area
- Continued fire suppression repair
- Alaska Team Black in command
- Incident submitting one ICS-209 daily at 1800 hours

Activations
- Madera County EOC is activated at a Level 2 from 0800-1700 hours
- Fresno County EOC is activated at Level 1 from 0800-1900 hours, Duty Officer on weekends and after hours

Deployments
- 1 Cal OES Fire & Rescue Branch Assistant Chief
- 1 Cal OES Inland Region Emergency Services Coordinator

FMAG
- On 09/06/20 at 1104 hours an FMAG request was received from the incident.
- On 09/06/20 at 1702 hours the FMAG was approved by FEMA, designated number FM-5348-CA.

Cal OES
GOVERNOR'S OFFICE OF EMERGENCY SERVICES

FIRE ACTIVITY

Cal OES INLAND REGION (Continued)

SQF Complex, Vegetation Fire, Tulare County
Location: 3 miles east of Giant Sequoia National Monument
Jurisdiction: Federal DPA, FRA, Sequoia National Forest/Inyo National Forest
Per Cal OES Duty Officers and ICS-209 as of 11/11/20 at 0727 hours
171,032 acres, chaparral and timber, 80% contained

- Minimal fire behavior
- Continued structure threat
- Sequoia National Forest's Western Divide is closed, order number 0513-20-36
- Sequoia National Park is open with exception of some wilderness lands, which will remain closed
- Inyo National Forest is open with the exception of all wilderness areas within Sierra Nevada and Monache
- Mountain Home Demonstration State Forest and Balch Park Campground remain closed
- Road and trail closures in the area
- Continued fire suppression repair
- Complex is a merge of Castle and Shotgun incidents
- CAIIMT 13 in command
- Incident submitting one ICS-209 daily at 1800 hours

Deployments

- 3 Cal OES Public Safety Communications Technicians
- 1 Cal OES Fire & Rescue Branch Assistant Chief

FMAG

- On 09/13/20 an FMAG request was received from the incident and moved forward to FEMA for approval.
- On 09/13/20 the FMAG was approved by FEMA, designated number FM-5373-CA

FIRE ACTIVITY

Cal OES COASTAL REGION

Red Salmon Complex, Vegetation Fire, Humboldt and Siskiyou Counties
Location: Trinity Alps Wilderness, 14 miles NE of Willow Creek
Jurisdiction: Federal DPA, FRA, Six Rivers N.F and Shasta Trinity N.F.
Per Cal OES Duty Officers and ICS-209 as of 11/11/20 at 0727 hours
144,698 acres, brush and timber, 80% contained

- Minimal fire behavior reported
- Fire activity continues in Plummer Creek drainage
- Historic and culturally significant sites threatened
- Threat to critical and endangered wildlife habitat
- Road, trail and area closures in effect

Cal OES SOUTHERN REGION

- Nothing significant to report

Cal OES
GOVERNOR'S OFFICE
OF EMERGENCY SERVICES

MAJOR ROAD / HIGHWAY / BRIDGE CLOSURES

Lifeline Route Closures		
Northern California	**Central California**	**Southern California**
No Lifeline Route Closures	**No Lifeline Route Closures**	**No Lifeline Route Closures**

Lifeline Routes:
- There are no lifeline route closures.

Non-Lifeline Routes:
- Click here for a list of current road closures.

Wildfire Closures:
- There are no major wildfire road closures.

Emergency Center Activations:
- Please see attached California Health & Human Services (CHHS) Agency / Cal OES Joint Situation Report for additional details.

Interactive Travel Forecast Map Based on Weather Conditions Provided by National Weather Service (Prototype)
- http://www.wrh.noaa.gov/wrh/travel/?wfo=mtr

Click on the Caltrans Logo to check current Hwy. conditions.
You can also call 1-800-427-7623 for current Hwy. conditions.

CALIFORNIA 911 SYSTEM

California 911 Outages		
Northern California	**Central California**	**Southern California**
No 911 Outages	**No 911 Outages**	**No 911 Outages**

9-1-1 Outage/Remote/Community Isolations

Community Isolation, Albany, Alameda County (Final)
On 11/10/20, 1942 hours, AT&T advised the CA 9-1-1 Branch of a Community Isolation in Albany, Alameda County affecting 3,810 wireline and VoIP users in Zip Code: 94707. The cause of the outage is unknown.

- Time Outage Started: 11/10/20, 1859 hours
- Time of Resolution/Restoration: 11/11/20, 1304 hours
- Total Outage Time: 18 hours, 5 minutes
- Jurisdiction Affected: Albany PD; Alameda County Sheriff; Berkeley PD
- Reason For Outage: The trouble is due to damaged cable; technicians are on-site getting materials to begin replacement.
- Wireless Users Impacted: No
- Wireline Users Impacted: Yes
- VoIP Users Impacted: Yes

Community Isolation, Oakland, Alameda County (Final)
On 11/11/20 1222 hours, AT&T advised the CA 9-1-1 Branch of a Community Isolation in Oakland, Alameda County affecting 5,640 wireline and VoIP users in Zip Code: 94621.

- Time Outage Started: 11/11/20, 1148 hours
- Time of Resolution/Restoration: 11/11/20, 1808 hours
- Total Outage Time: 6 hours, 20 minutes
- Jurisdiction Affected: Oakland PD; Alameda Co Sheriff
- Reason For Outage: Unknown
- Wireless Users Impacted: No
- Wireline Users Impacted: Yes
- VoIP Users Impacted: Yes

Service Interruptions

- None reported

Cal OES
GOVERNOR'S OFFICE OF EMERGENCY SERVICES

WEATHER OF CONCERN

NORTHERN CALIFORNIA

- No significant weather of concern.

SOUTHERN CALIFORNIA

- No significant weather of concern

Weather Advisories, Watches, and Warnings currently active in California:
http://www.wrh.noaa.gov/hazardSummary/?state=ca

Active Weather Warnings, Watches and Advisories by County:
http://www.wrh.noaa.gov/hazardSummary/?state=ca&bycounty=1

Cal OES
GOVERNOR'S OFFICE
OF EMERGENCY SERVICES

WEATHER KEY POINTS
11/11/20 - 11/17/20

Wednesday-Thursday

- Generally dry weather expected through Thursday, though a few small chances for light rain and high elevation snow will exist near the Oregon border
- Cold mornings and cool daytime temperatures are expected, including widespread freezing temperatures in the mornings

Thursday Night-Saturday

- A couple of storm systems will impact the state Thursday night through Saturday
    - Most of the precipitation will fall over the northern half of the state, though parts of the southern half of California could see some light precipitation at times
    - Moderate rain, accumulating mountain snowfall, and strong, gusty winds are all possible across northern California with these storms
        - Light to moderate snow is expected at Sierra pass levels, with travel impacts possible

Sunday-Tuesday

- Generally drier weather looks to develop across much of the state Sunday and Monday, though storms could continue to move across the California/Oregon border
- Another storm is possible Tuesday across northern California

CALIFORNIA WEATHER IMPACTS
11/11/20 - 11/17/20

Hazards / Day	WED	THU	FRI	SAT	SUN	MON	TUE
Non-Thunderstorm Damaging Winds			Coastal/ Inland	Coastal/ Inland			
Snow			Coastal and Inland mtns	Coastal and Inland mtns			Coastal and Inland mtns
Coastal Flooding							
River Flooding							
Thunderstorms (Wind / Hail / Tornadoes)							
Fire Weather (Low Humidity / Wind / Dry Thunderstorms)							
Heat Risk							
Heavy Rain / Flash Flooding / Debris Flow			Coastal/ Inland	Coastal/ Inland			
Cold	All Regions						

No Impacts | Minimal Impacts | Moderate Impacts | Severe Impacts

PRECIPITATION FORECAST
11/11/20 - 11/13/20

Wednesday

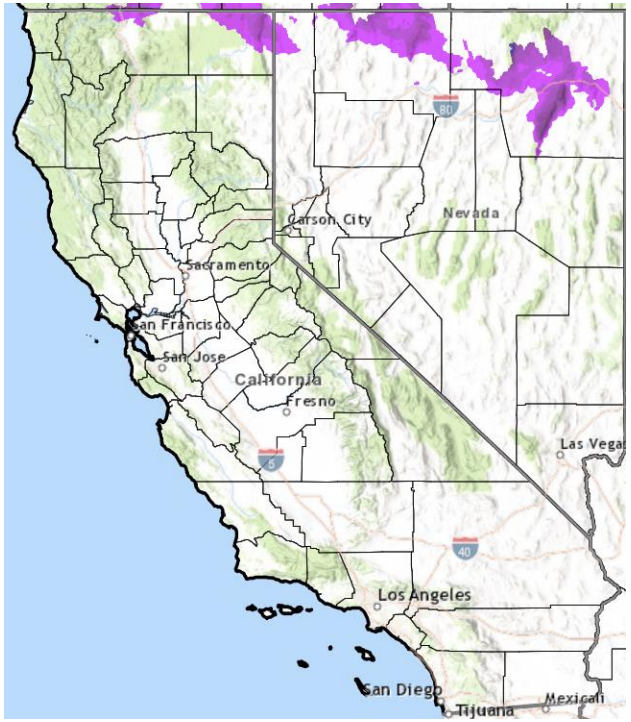

Thursday

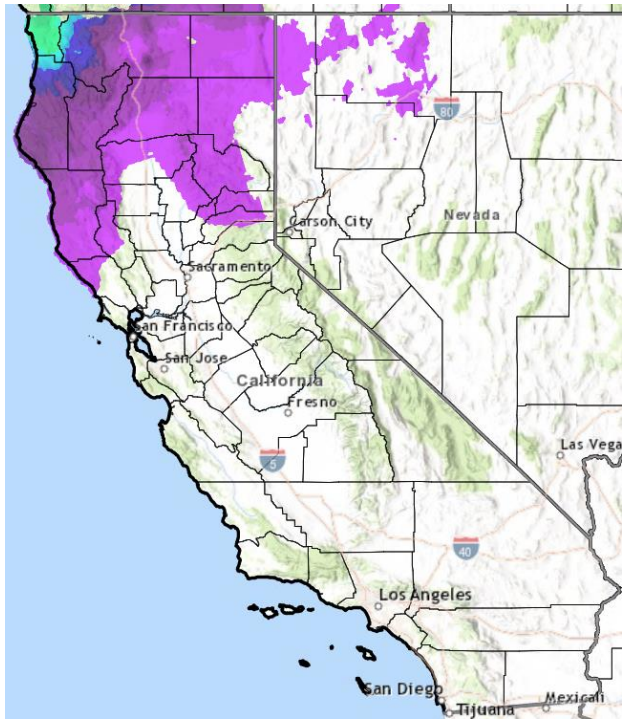

Friday

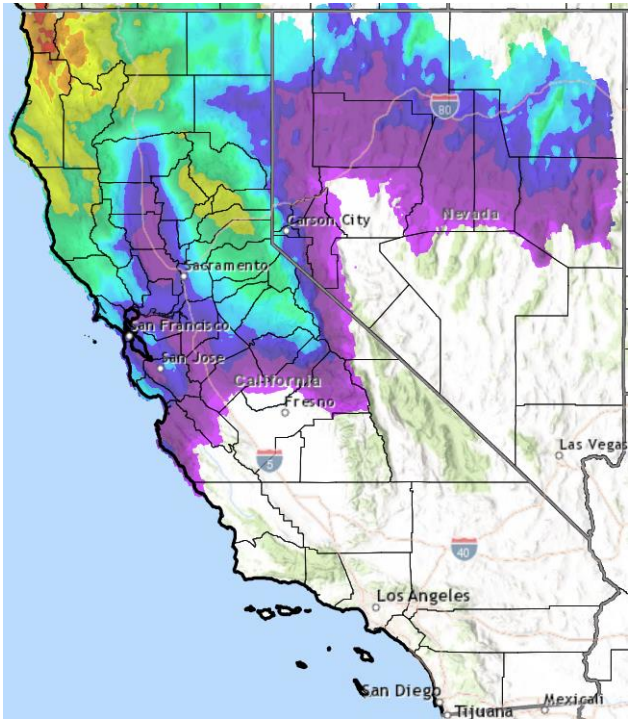

Precipitation (inches)

0.50 | 1.00 | 1.50 | 2.00 | 2.50 | 3.00 | 3.50 | 4.00 | 4.50 | 5.00 | 5.50 | 6.00

DOLAN FIRE FORECAST

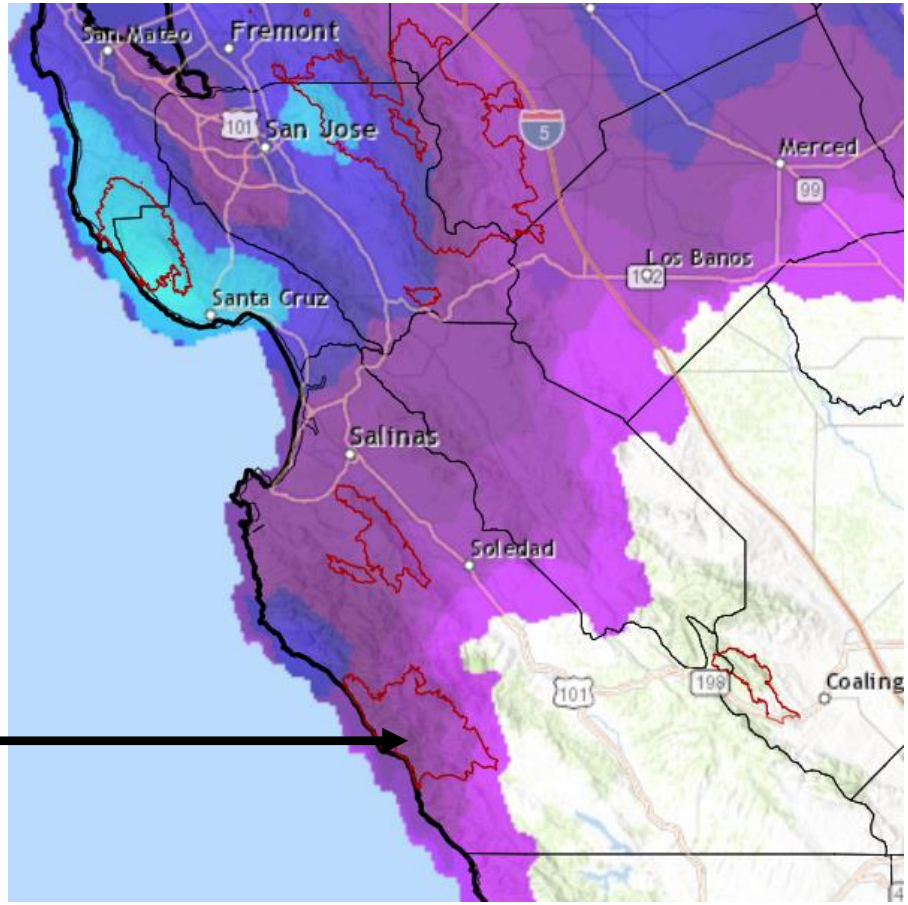

Dolan Fire

Forecast Precipitation
for the Next 6 Days: Less than 0.10”

No significant debris flow concerns

WEATHER OUTLOOK
11/16/20 - 11/24/20

6-10 Day Outlook (November 16 – November 20)

Temperatures

- Above normal temperatures favored statewide

Precipitation

- Above normal precipitation favored across the northern two-thirds of the state, with near normal precipitation favored for southern California

8-14 Day Outlook (November 18 – November 24)

Temperatures

- Above normal temperatures favored for Southern Region, near normal temperatures favored elsewhere

Precipitation

- Above normal precipitation slightly favored across northern California, near normal precipitation favored across southern California

WEATHER MAP

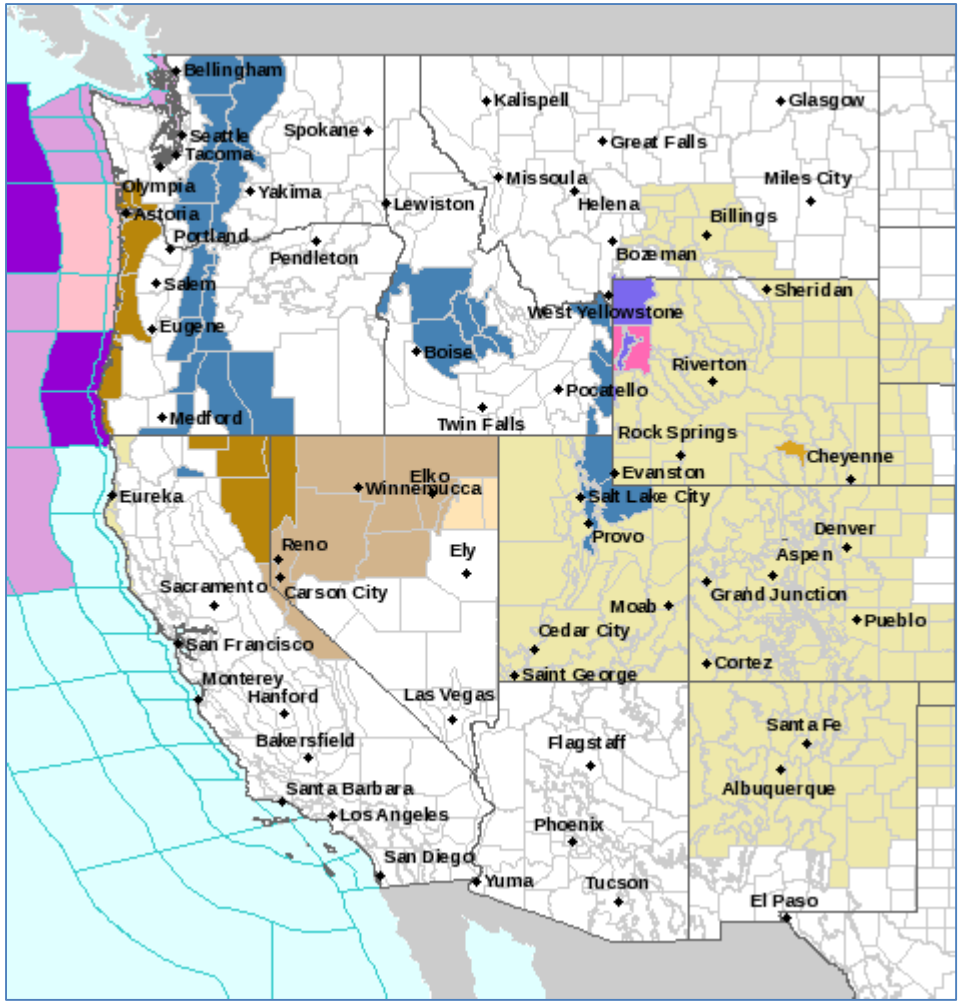

- Winter Storm Warning
- High Wind Warning
- Storm Warning
- Gale Warning
- Winter Weather Advisory
- Small Craft Advisory
- Wind Advisory
- Gale Watch
- Winter Storm Watch
- Hazardous Seas Watch
- High Wind Watch
- Special Weather Statement
- Marine Weather Statement
- Hazardous Weather Outlook

Cal OES
GOVERNOR'S OFFICE OF EMERGENCY SERVICES

Cal OES LAW ENFORCEMENT MISSIONS

Cal OES Law Missions

- Nothing significant to report.

Cal OES MISSION TASKING

Cal OES Missions

- Nothing significant to report.

Cal OES

GOVERNOR'S OFFICE
OF EMERGENCY SERVICES

Mission:
We protect lives and property, build capabilities, and support our communities for a resilient California.

We achieve our mission by serving the public through effective collaboration in preparing for, protecting against, responding to, recovering from, and mitigating the impacts of all hazards and threats.