(Unclassified // FOUO)
Cal OES Internal Statewide Incident Briefing
2000 hours, October 4, 2021

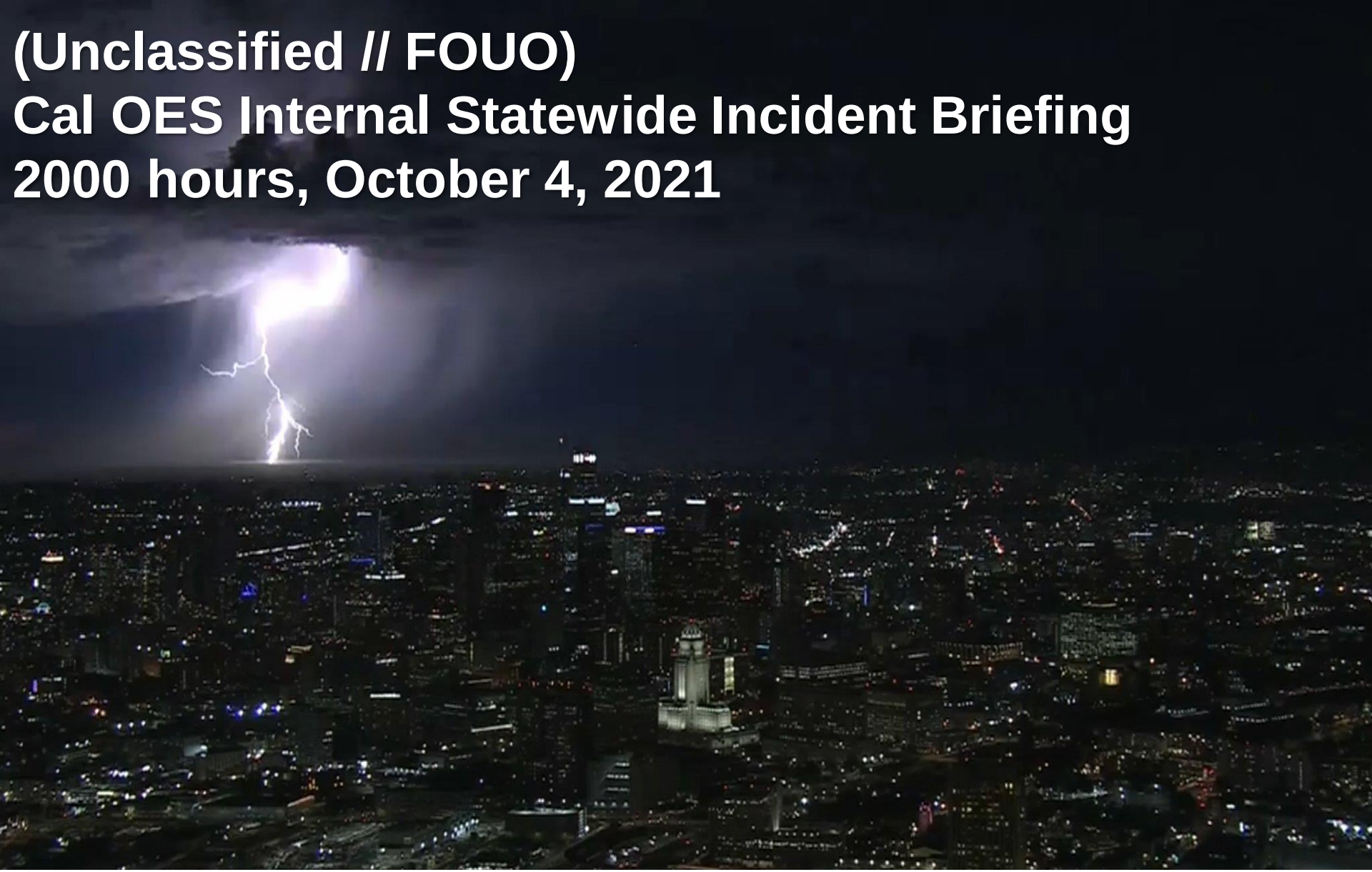

Lightning over Downtown Los Angeles, Los Angeles County

Photo Credit: Desmond Shaw // Twitter

Cal OES
GOVERNOR'S OFFICE OF EMERGENCY SERVICES

Duty Officer	
EDO	Michael Massone
CSWC Watch Officer	Tim Tribble (Day) Reina Laroa (Night)
Situation Cell Duty Officer	SituationCell@caloes.ca.gov 916-845-8411
STAC Duty Officer	STAC@caloes.ca.gov 916-275-4069
FDC	Corey Zander
LDO	Steve Schory
IDO	Elsy Votino
CDO	Melanie Gilbert
SDO	Karla Benedicto
PIO	Shawn Boyd
TDO	Ashley Lyons
ITDO	Travis Scholz
EQTP	Matthew Palmer Yvette LaDuke (Shadow)
Tribal Liaison POC	Duane Sherman
Access and Functional Needs POC	Vance Taylor

National Terrorism Advisory System

NTAS
NATIONAL TERRORISM ADVISORY SYSTEM
BULLETIN

Unclassified // FOU
72 Hour STAC Report

- Report attached

Cal OES
GOVERNOR'S OFFICE OF EMERGENCY SERVICES

SITUATION SUMMARY

Cal OES Activation Status			
State Operations Center	Inland Region EOC	Coastal Region EOC	Southern Region EOC
Level 1	Normal Operations	Normal Operations	Normal Operations

Coronavirus Disease 2019 (COVID-19)
The Cal OES State Operations Center (SOC) activated 03/02/20 at 0700 hours in support of the California Department of Public Health (CDPH) Medical Health Coordination Center's (MHCC) statewide response tCOVID-19. Cal OES will continue to provide resource coordination for the COVID-19 event, as well as situation status reporting and advance planning across multiple areas.

Situation Overview

- **California State of Emergency Proclamation**
  On 03/04/20, Governor Gavin Newsom declared a State of Emergency for California, as a result of the global COVID-19 outbreak that began in December 2019, to make additional resources available, formalize emergency actions already underway across multiple state agencies and departments, and help the state prepare for broader spread of COVID-19.

- **CDPH Statewide Travel Advisory**
  As of 06/15/21, CDPH and the CDC recommend delaying travel until persons are fully vaccinated. For more information: CDC Travel Guidelines

Confirmed Global COVID-19 Cases – Per Worldometers COVID-19 Live Updates as of 09/28/21 at 1100 hours:
- 233,346,541 (+3,280,972) total confirmed cases.
- 4,773,795 (+56,127) total deaths.

Confirmed United States COVID-19 Case – Per Centers for Disease Control and Prevention (CDC) as of 09/28/21 at 1000 hours:
- 42,850,746 (+616,535) total confirmed cases.
- 686,639 (+11,568) total deaths.

Confirmed California COVID-19 Cases - Per Medical Health Coordination Center as of 09/28/21 at 1100 hours:
- 4,476,388 (+48,271) total confirmed cases

COVID-19 Vaccines Administered – Per Vaccine Task Force as of 09/27/21 at 2359 hours:
- 49,186,995 (+520,803) vaccines administered

- Please see attached California Health & Human Services (CHHS) Agency / Cal OES Joint Situation Report for additional details.

Cal OES
GOVERNOR'S OFFICE OF EMERGENCY SERVICES

SITUATION SUMMARY

Cal OES INLAND REGION

- See Fire Activity Slides.

Cal OES COASTAL REGION

- Nothing significant to report.

Cal OES SOUTHERN REGION

- See attached Situation Cell Incident Report Pipeline P00547 Spill, Southern California.

Cal OES
GOVERNOR'S OFFICE
OF EMERGENCY SERVICES

PUBLIC SAFETY POWER SHUTOFF (PSPS) SUMMARY

PSPS Status		
PG&E	SCE	SDG&E
Normal Operations	Normal Operations	Normal Operations

Pacific Gas & Electric (PG&E)
- Nothing significant to report.

Southern California Edison (SCE)
- Nothing significant to report.

San DiegGas and Electric (SDG&E)
- Nothing significant to report.

Liberty Utilities
- Nothing significant to report.

PacificCorp
- Nothing significant to report.

Cal OES
GOVERNOR'S OFFICE OF EMERGENCY SERVICES

MAJOR ROAD / HIGHWAY / BRIDGE CLOSURES

Lifeline Route Closures		
Northern California	**Central California**	**Southern California**
Lifeline Route Closures	**No Lifeline Route Closures**	**No Lifeline Route Closures**

Lifeline Routes:

- Del Norte County: US 101 has 1-way controlled traffic from 12.4 miles south of Crescent City at Vista point 1.9 mi south of Crescent City at Humboldt Rd. due ta rockslide. Motorists are subject to delays of up t30 minutes.

Non-Lifeline Routes:

- Click here for a list of current road closures.

Wildfire Closures:

- See Fire Activity slides.

Emergency Center Activations:

- Please see attached California Health & Human Services (CHHS) Agency / Cal OES Joint Situation Report for additional details.

Interactive Travel Forecast Map Based on Weather Conditions Provided by National Weather Service (Prototype)

- http://www.wrh.noaa.gov/wrh/travel/?wfo=mtr

Click on the Caltrans Logtcheck current Hwy. conditions.
You can alscall 1-800-427-7623 for current Hwy. conditions.

FIRE ACTIVITY

Cal OES Fire Preparedness Levels		
National	**Northern California**	**Southern California**
Preparedness Level 3	**Preparedness Level 3**	**Preparedness Level 3**
	Multi-Agency Coordination System MACS Mode: 2	**Multi-Agency Coordination System MACS Mode: 3**

Note: The National and Regional Preparedness Levels are maintained by the National Multi-Agency Coordination (MAC) Group and are separate from Cal OES activation levels.

Cal OES Fire Missions

2021-FIRE-66693

- 1 Type I CNG Helo equipped with MEDEVAC capabilities.
- 1 Liaison Officer (LNO) to support current fires.

Cal OES
GOVERNOR'S OFFICE OF EMERGENCY SERVICES

FIRE ACTIVITY

Cal OES INLAND REGION

Dixie, Vegetation Fire, Plumas / Butte / Lassen / Tehama Counties
Location: 13 miles NE of Paradise
Jurisdiction: Federal/State DPA, FRA/SRA, Butte Unit, Lassen N.F, Plumas N.F.
Per Cal OES Duty Officers and ICS-209 as of 10/04/21 at 1915 hours:

- 963,309 (+0) acres timber, 94% (+0%) contained
- Portions of Highway 89 remain closed through Lassen National Park
- Threat thigh value private timberlands
- Watersheds and critical wildlife habitat threatened
- Cultural and historical sites threatened
- Unified command:
    - CAL FIRE and Type 2 GB Team 3 in command of West Zone
    - CAL FIRE and Type 2, SA Gold Team in command of East Zone
    - Type 2, CA Team 14 on order, tentative in-brief 10/05/21, 1500 Hours

Activations

- Plumas County EOC is activated at a Level 3 (Low)
- Lassen County EOC is activated at a Level 3 (Low)
- Shasta County – Duty Officer
- Tehama County – Duty Officer

Deployments

- 1 Cal OES Law Enforcement Branch Assistant Chief
- 1 Cal OES Inland Region Emergency Services Coordinator virtually supporting Lassen County EOC and Plumas County EOC
- 1 Cal OES Inland Region Emergency Services Coordinator virtually supporting Shasta County
- 2 Cal OES Public Safety Communications Technicians

FMAG

- On 09/09/21 an FMAG was received from Shasta County and placed on hold.
- On 08/16/21 an FMAG was received from Lassen County. FMAG approved by FEMA 08/16/21, 1118 hours, FM-5400-CA.
- On 07/24/21 an FMAG was received from Butte County and has been placed on hold.
- On 07/19/21 an FMAG was received from Plumas County. FMAG approved by FEMA 07/20/21, 0103 hours, FM-5400-CA.

Cal OES
GOVERNOR'S OFFICE OF EMERGENCY SERVICES

FIRE ACTIVITY

Cal OES INLAND REGION (Continued)

Dixie, Vegetation Fire, Plumas / Butte / Lassen / Tehama Counties (Continued)

Proclamations

- On 08/30/21, City of Portola submitted a Local emergency proclamation.
- On 08/26/21, Susanville Indian Rancheria submitted an emergency declaration for fires within the State of California including the Dixie Fire.
- On 08/24/21, the Governor secured a Presidential Major Disaster Declaration to Support Wildfire Response and Recovery Efforts for the Dixie and River Fires.
- On 08/24/21, a request for Phase I and Phase II removal for Dixie and Beckwourth fires was received from Plumas County.
- On 08/19/21, Tehama County submitted a ratification of the local emergency proclamation.
- On 08/18/21, Lassen County submitted a local health emergency declaration and letter requesting HHW and PPDR removal.
- On 08/17/21, Tehama County submitted a local health emergency declaration and letter requesting HHW and PPDR removal.
- On 08/10/21, the Governor proclaimed a state of emergency for Trinity County due to the McFarland and Monument fires; Tehama County due to the McFarland and Dixie fires; and Shasta County due to the McFarland Fire. The text of the proclamation can be found here.
- On 08/10/21, Tehama County proclaimed a local emergency for the Dixie Fire. The county is requesting state and federal assistance.
- On 08/03/21, Butte County proclaimed a local emergency due to the Dixie Fire. The county is not requesting any assistance.
- On 07/23/21 the Governor proclaimed a State of Emergency for Plumas, Butte, and Lassen Counties for the Dixie and Fly Fires. Butte County. The text of the Proclamation can be found here.

Road Closures

- Tehama County: SR 89 is closed from the west Jct. of SR 36 to the South Boundary of Lassen Volcanic National Park
- Tehama & Shasta Counties: SR 89 is reopened from the West Junction of SR 36 to the Junction of SR 44

Missions

- **2021-SOC-71558:** 4 Sat phones, Dixie Fire (East Zone), resources will be delivered on 09/15/21 by MAR 3 RECC (On Scene)
- **2021-SOC-71454, T# 620236:** Dixie Fire (West Zone), FirstNet AT&T COLT and FirstNet CradlePoint (T Comm) for suppression operations / coordination. MAR 3 RECC will respond with Cradle Point as of 1000 hours, First Net COLT ETA 1500 hours on 09/15/21. (On-Scene)
- **2021-SOC-70083:** CNG for Cap and damage assessment (Coordinating)
- **2021-SOC-69532**: A request for HHW removal for Tehama County. (Coordinating)
- **2021-SOC-69432:** 2 Kit Sonim Phones 20 for the Dixie Fire (Quincy, Plumas County). (On Scene)
- **2021-SOC-69248:** Dixie Fire (Lassen Fairgrounds) 2 Kits of Sonim Phones (20) and 4 Mi-Fi Nighthawks.
- **2021-SOC-68728**: One 3-phase 45kw generator for Indian Valley CSD; delivered 08/08/21. (On Scene)
- **CA-BTU-009205:** Resource request for 8-10 Sat phones for the Dixie Fire in Butte Co. COMC/TDO delivered 8 ISAT phones to CAL FIRE Chief.
- **2021-IREOC-67232** for DGS to assist Lassen Public Health with sourcing oxygen vendors due to current supplies being exhausted due to hospital/ER surge from power outage and heavy smoke. (On Scene)

Cal OES
GOVERNOR'S OFFICE OF EMERGENCY SERVICES

FIRE ACTIVITY

Cal OES INLAND REGION (Continued)

McCash, Vegetation Fire, Siskiyou County
Location: McCash Fork, 13 miles NE of Somes Bar
Jurisdiction: Federal DPA, FRA, Six Rivers N.F.
Per Cal OES Duty Officers and ICS-209 as of 10/04/21 at 0758 hours:
- 94,962 (+1,448) acres brush and timber, 61% (+0%) contained
- Minimal fire behavior
- Increase in acres due to more accurate mapping
- Crews continue mop up and suppression repair
- Type 2, CA Team 10 in command

Activations
- Siskiyou County EOC is activated at Level 3 (Duty Officer). Operational period: 0800-1700 hours.

Deployments
- 1 Cal OES Inland Region ESC deployed to Siskiyou County EOC

Mandatory Evacuations
- Siskiyou County: 4 Individuals

Missions
- **CA-SRF-000651:** Request 1 kit (10) Sonim Phones. Region 3 COMC coordinating. (Coordinating)
- **2020-SOC-69708:** Caltrans to provide (2) Portable messaging sign boards (PCMS) to support advanced warning for the McCash fire on SR 96. (On Scene)

Monument, Vegetation Fire, Trinity County
Location: Panther Creek x Eagle Rock, 5 Miles west of Big Bar
Jurisdiction: Federal DPA, FRA, Shasta-Trinity N.F.
Per Cal OES Duty Officers and ICS-209 as of 10/04/21 at 1915 hours:
- 223,001 (+0) acres timber and brush, 80% (+1%) contained
- Minimal fire behavior observed
- Power, water and communication infrastructure threatened
- Critical electrical transmission and distribution lines damages
- Threat to critical watersheds and recreational sites
- Threat remains to historical and cultural sites
- Critical wildlife and plant habitat threatened
- Type 1, SA Red Team in command

Cal OES
GOVERNOR'S OFFICE OF EMERGENCY SERVICES

FIRE ACTIVITY

Cal OES INLAND REGION (Continued)

Monument, Vegetation Fire, Trinity County (Continued)

Activations

- Trinity County EOC is activated at Level 2 – Virtual. Operational period: 0800-1700 hours

Deployments

- 1 Cal OES Inland Region Emergency Services Coordinator virtually supporting Trinity County EOC
- 6 Cal OES Public Safety Communications Technicians

Proclamations

- On 08/08/21, Trinity County proclaimed a local health emergency the MacFarland and Monument Fires. The County also submitted a letter requesting State and Federal Assistance along with CDAA.
- On 08/10/21, the Governor proclaimed a state of emergency for Trinity County due to the McFarland and Monument fires; Tehama County due to the McFarland and Dixie fires; and Shasta County due to the McFarland Fire. The text of the proclamation can be found here.

FMAG

- On 08/16/21 an FMAG was received from Trinity County. FMAG approved by FEMA 08/17/21, 0021 hours, FEMA-5412-FM-CA.

Road Closures

- Trinity County: SR 299 is closed from 4.5 mi east of Burnt Ranch to 3 mi east of Big Bar
    - Local residents with proper identification will be allowed access from 1900 hours each night to 0700 hours each morning.
    - The roadway will be open to 1-Way Controlled Traffic w/ Pilot Car Escorts at 0700 hours, 1000, hours, 1300 hours, 1600 hours, and 1900 hours each day, and every 60 minutes on Saturday and Sunday
    - Estimated Time of Reopening: Unknown

Animal Shelters

- Trinity County Animal Shelter, 563 Mountain View, Weaverville, CA 69093

Missions

- **2021-SOC-71107:** Monument Fire COML requested communications equipment tsupport the FirstNet COW arriving 09/08/21, at Hayfork Fairgrounds located at 6000 CA-3, Hayfork, CA 96041. Equipment needed is 12 Cell Phones, 8 MiFi, and 1 Cradle Point, on scene as of 09/10/21. T Comm personnel monitoring equipment (On-Scene)

Cal OES
GOVERNOR'S OFFICE OF EMERGENCY SERVICES

FIRE ACTIVITY

Cal OES INLAND REGION (Continued)

River Complex, Vegetation Fire, Siskiyou County
Location: Scott Salmon Ranger District, 7 Miles west of Callahan
Jurisdiction: Federal DPA, FRA, Klamath N.F.
Per Cal OES Duty Officers and ICS-209 as of 10/04/21 at 1915 hours:

- 198,692 (+19) acres grass and brush, 73% (+2%) contained
- Minimal fire behavior
- Significant fires within the Complex
    - Haypress Fire: 192,692 acres, 65% contained
    - All other fires within the complex are fully contained
- Structures threatened
- Power and emergency communications infrastructure threatened
- Threat to watersheds, reservoirs and water infrastructure
- Threat to critical wildlife and plant habitat
- Historical and cultural resources of the Karuk tribe threatened
- Commercial timberland and grazing land threatened
- Multiple critical watersheds threatened
- Type 2, CA Team 15 (Harris) in command

Activations

- Siskiyou County EOC is activated at Level 3 (Duty Officer)
    - Operational period: 0800-1700 hours
- Trinity County EOC is activated at Level 2
    - Operational period: 0800-1700 hours

Deployments

- 1 Cal OES Inland Region Emergency Services Coordinator deployed to Siskiyou County EOC
- 7 Cal OES Public Safety Communications Technicians

FMAG

- On 09/09/21 at 1646 hours, an FMAG for the Haypress Fire was received from the incident and placed on hold.

Cal OES
GOVERNOR'S OFFICE OF EMERGENCY SERVICES

FIRE ACTIVITY

Cal OES INLAND REGION (Continued)

River Complex, Vegetation Fire, Siskiyou County (Continued)

Proclamations

- On 10/04/21, A formal request for Household Hazardous Waste (HHW) and Private Property Debris Removal (PPDR) for the River Complex was received from Siskiyou County
- On 09/08/21, a Public Health Proclamation for the River Complex was received from Trinity County.
- On 09/08/21, a formal request for State and federal Assistance including CDAA funding and asking for a Governor's proclamation for the River Complex was received from Trinity County.
- On 08/19/21, Siskiyou County proclaimed a Local Health Emergency for the River Complex.
- On 08/17/21, Trinity County proclaimed a local emergency; proclamation ratified on 8/20/21.
- On 08/12/21, a Ratified Proclamation Emergency Proclamation was received from Siskiyou County for the Antelope Fire and River Complex requesting any available Federal and State assistance to include CDAA.
- On 08/06/21, a Proclamation of Local Emergency was received from Siskiyou County requesting a Governor's Proclamation.

Mandatory Evacuations

- Siskiyou County: 0 (-23) Individuals
- Trinity County: 30 Individuals

Caldor, Vegetation Fire, El Dorado/Amador/Alpine/Placer Counties

Location: Little Mountain, 12 miles S of Pollock Pines
Jurisdiction: Federal DPA, FRA/SRA, Eldorado N.F.
Per Cal OES Duty Officers and ICS-209 as of 10/04/21 at 1915 hours:

- 221,775 (+0) acres brush and timber, 93% (+2%) contained
- Minimal fire behavior
- Structures threatened
- Evacuation Warnings remain
- Threat remains to infrastructure
- Repopulation continues where safely possible
- Road, area and trail closures in place
- Type 2, CA Team 13 in command

Deployments

- 1 Cal OES Fire and Rescue Assistant Chief deployed to El Dorado County
- 1 Cal OES Law Enforcement Assistant Chief deployed to El Dorado County
- 1 Cal OES Inland Region Senior Emergency Services Coordinator is virtually deployed to El Dorado County EOC
- 3 Cal OES Public Safety Communications Technicians

Cal OES
GOVERNOR'S OFFICE OF EMERGENCY SERVICES

FIRE ACTIVITY

Cal OES INLAND REGION (Continued)

Caldor, Vegetation Fire, El Dorado/Amador/Alpine/Placer Counties (Continued)

FMAG

- On 08/17/21 at 1256 hours, an FMAG request was received. The FMAG was approved by FEMA (FEMA-5413-FM-CA).

Proclamations

- On 09/12/21, the Governor secured a Presidential Major Disaster Declaration to Support Wildfire Response and Recovery Efforts for the Caldor Fire.
- On 09/09/21, a Resolution was received from Alpine County.
- On 09/08/21, a local proclamation for the Caldor Fire requesting a Governor's Proclamation, CDAA, state and Federal assistance was received from Alpine County.
- On 9/01/21, a Presidential Emergency Declaration for Direct Federal Assistance to bolster the response to the Caldor Fire in El Dorado, Amador, Alpine and Placer counties was approved.
- On 08/26/21, the City of South Lake Tahoe proclaimed a Local Emergency.
- On 08/24/21, received an Assistance Letter from El Dorado County requesting a federal declaration, CDAA, any other Federal and State resources available and Phase I and II for the State debris program.
- On 08/20/21, El Dorado County proclaimed a Local Health Emergency.
- On 08/17/21, the Governor of California proclaimed a State of Emergency in El Dorado County. The Proclamation can be found here.
- On 08/17/21, El Dorado County proclaimed a Local Emergency.

Mandatory Evacuations

- El Dorado County: 120 Individuals

Animal Shelters

- El Dorado Shelter: 32
- South Lake Tahoe: 8

Cal OES
GOVERNOR'S OFFICE OF EMERGENCY SERVICES

FIRE ACTIVITY

Cal OES INLAND REGION (Continued)

Windy, Vegetation Fire, Tulare County
Location: South of Windy Creek, Red Hill Grove area
Jurisdiction: Federal DPA, FRA, Tule River Indian Reservation/Sequoia National Forest
Per Cal OES Duty Officers and ICS-209 as of 10/04/21 at 1915 hours:

- 92,746 (+714) acres, brush and timber, 68% (+3%) contained
- Active fire behavior overnight with uphill runs, flanking and backing
- Structures remain threatened
- Threat to multiple communities
- Threat to critical watershed, campgrounds, historical logging camps, endangered species and their habitats, Giant Sequoia groves, archaeological sites, and cultural resources
- Limited access due to steep and rugged terrain
- Unified Command with USFS and Tulare County Sheriff
- CAIIMT 5 in command

Activations

- Tulare County EOC is activated at Level 2. Operational period: 1000-1500 hours.

Deployments

- 2 Cal OES Fire & Rescue Branch Assistant Chiefs assigned
- 1 Cal OES Region ESC virtually supporting Tulare County EOC
- 4 Cal OES Public Safety Communications Technicians

FMAG

- On 09/26/21 at 1342 hours, an FMAG was received from Tulare County OES. FMAG placed on hold.

Proclamations

- On 09/12/21, Tulare County proclaimed a local emergency.

Mandatory Evacuations

- Tulare County: 282 (-286) Individuals

Road Closures

- Tulare County: SR 190 was closed to eastbound traffic from 19.2 miles east of Porterville to Quaking Aspen Camp.

Cal OES
GOVERNOR'S OFFICE OF EMERGENCY SERVICES

FIRE ACTIVITY

Cal OES INLAND REGION (Continued)

Windy, Vegetation Fire, Tulare County (Continued)

Shelters

- Tulare County is sheltering 14 individuals in 1 congregate shelter at Porterville College.
    - TEP/Shelter: Porterville College, 100 E. College Ave., Porterville, CA 93257

KNP Complex, Vegetation Fire, Tulare County

Location: Castle Rocks, east of Hwy 198
Jurisdiction: Federal DPA, FRA, Sequoia Kings Canyon National Park
Per Cal OES Duty Officers and ICS-209 as of 10/04/21 at 1915 hours:

- 67,708 (+4,947) acres, timber grass and brush, 11% (-9%) contained
- Active fire behavior overnight
- Structures remain threatened
- Threat to multiple communities
- Threat to critical infrastructure (transmission lines, telecommunications), historic buildings, Giant Sequoia Groves, park facilities, visitor centers, campgrounds, and National Park headquarters
- Limited access due to steep and rugged terrain
- Complex is comprised of Paradise and Colony incidents, the fires have merged
- SW Team 2 in command

Activations

- Tulare County EOC is activated at Level 2. Operational period: 0800-1600 hours

Deployments

- 2 Cal OES Fire and Rescue Branch Assistant Chiefs assigned
- 1 Cal OES Inland Region Emergency Services Coordinator is deployed to Tulare County EOC
- 5 Cal OES Public Safety Communications Technicians

Proclamations

- On 09/12/21, Tulare County proclaimed a local emergency. The county is requesting a Governor's Proclamation.

Mandatory Evacuations

- Tulare County: 638 (+12) Individuals

Cal OES
GOVERNOR'S OFFICE OF EMERGENCY SERVICES

FIRE ACTIVITY

Cal OES INLAND REGION (Continued)

KNP Complex, Vegetation Fire, Tulare County (Continued)

Road Closures

- Tulare County: SR 198 is closed to eastbound traffic at Mineral King Rd. to the Sequoia National Forest Boundary

Shelters

- TEP: Woodlake Community Center, 145 N. Magnolia St, Woodlake, CA, 93286. Hours: 1000–1800, 7 days/week. (Shelter On Standby as of 09/21/21).
    - TEP count per ESC on 10/02/21: 1

Animal Shelters

- Large Animals: Tulare Ag Center, 4500 S. Laspina St. Tulare, CA 93274. Count: 30 Large Animals
- Small Animals: Tulare County Animal Services, 14131 Avenue 256, Visalia, CA 93292. Count: 70 Small Animals
- Animals needing shelter may contact TCAS at (559) 636-4050 or visit: https://tcanimalservices.org/animalservices/

Access and Functional Needs

- County Hotline open for senior citizens who need assistance evacuating or other resources. 1-800-321-2462
    - Operating Hours: 0400-2200 hours, 7 days/week

Cal OES COASTAL REGION

- Nothing significant to report.

Cal OES SOUTHERN REGION

- Nothing significant to report.

WEATHER OF CONCERN

NORTHERN CALIFORNIA

- Elevated fire weather threat across portions of Lake County Tuesday afternoon and evening.

SOUTHERN CALIFORNIA

- Widespread showers and thunderstorms extend from Los Angeles southward into Mexico, including the Coastal Waters this evening. The storms will move north across Orange County tonight before ending early Tuesday morning.
    - The main threats will be frequent lightning and brief heavy rain.
    - Wind gusts have been 35 mph with the strongest storms.

Weather Advisories, Watches, and Warnings currently active in California:
http://www.wrh.noaa.gov/hazardSummary/?state=ca

Active Weather Warnings, Watches and Advisories by County:
http://www.wrh.noaa.gov/hazardSummary/?state=ca&bycounty=1

Cal OES
GOVERNOR'S OFFICE
OF EMERGENCY SERVICES

WEATHER KEY POINTS

10/04/21 - 10/10/21

Monday-Sunday

- Elevated to briefly critical fire weather conditions are expected over much of northern and northeastern California Monday and Tuesday as winds become increasing gusty from the southwest and low humidity levels persist
    - Gusty winds will persist into Wednesday along and east of the Sierra though humidity levels will be higher
- Scattered showers and thunderstorms are expected across southern California later Monday through Tuesday, with rainfall amounts mainly one-quarter inch or less
    - No widespread burn scar impacts are expected with this early week rainfall
- Very warm temperatures for many areas through Monday will be replaced by much cooler conditions for mid and late week, persisting into the weekend as well. Periods of showers are also increasingly likely at times for much of the state, particularly Thursday and Friday, though confidence in rainfall amounts remains low at this time.
    - Some high elevation snow is also possible over the Sierra late in the week, though again, the exact details are not yet clear

CALIFORNIA WEATHER IMPACTS

10/04/21 - 10/10/21

Hazards / Day	MON	TUE	WED	THU	FRI	SAT	SUN
Non-Thunderstorm Damaging Winds		Inland					
Snow							
Coastal Flooding							
River Flooding							
Thunderstorms (Wind / Hail / Tornadoes)	Southern	Southern					
Fire Weather (Low Humidity / Wind / Dry Thunderstorms)	Inland	Inland	Inland/ Southern	Inland/ Southern	Inland/ Southern		
Heat Risk							
Heavy Rain/Flash Flooding/ Debris Flow							
Cold							

No Impacts | Minimal Impacts | Moderate Impacts | Severe Impacts

PRECIPITATION FORECAST

10/04/21 - 10/06/21

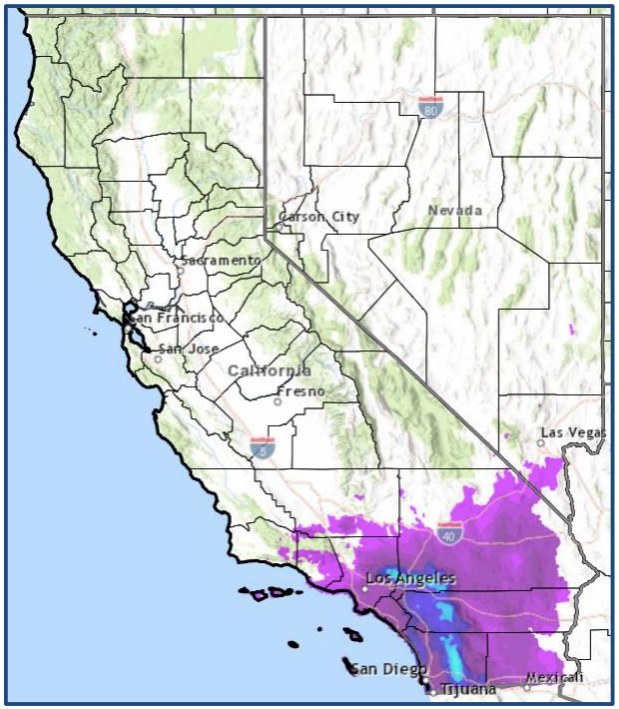

Monday

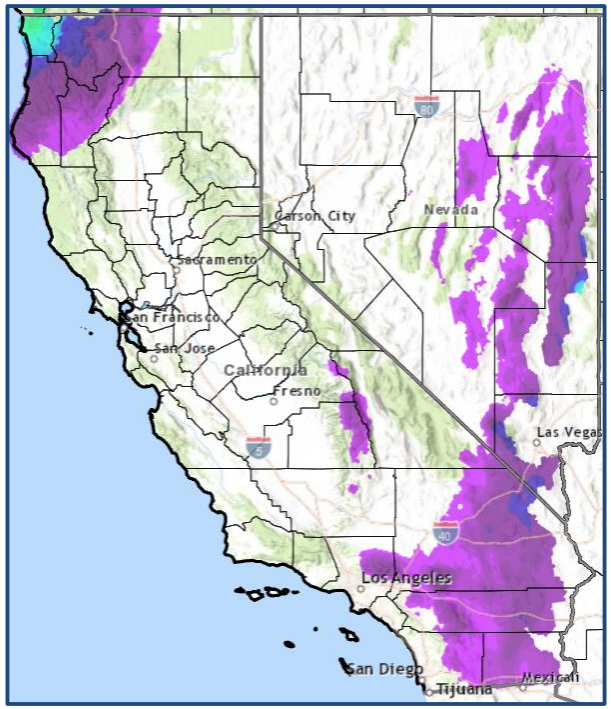

Tuesday

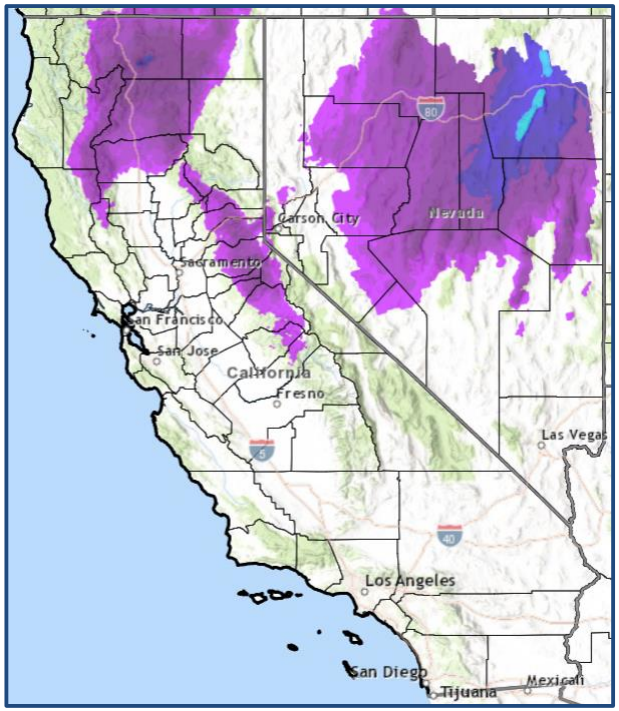

Wednesday

Note: Forecast precipitation amounts are an average for any particular location. Thunderstorms may produce locally higher rainfall amounts.

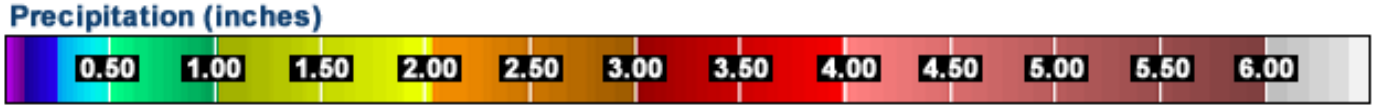

WEATHER OUTLOOK

10/09/21 - 10/17/21

6-10 Day Outlook (October 9 – October 13)

Temperatures

- Below normal temperatures are favored statewide

Precipitation

- Above normal precipitation is favored for the northern half of California, with near normal precipitation favored for the remainder of the state

8-14 Day Outlook (October 11 – October 17)

Temperatures

- Below normal temperatures are favored to continue statewide

Precipitation

- Above normal precipitation is favored for the northern half of the state, with near normal precipitation favored over the southern half of the state

WEATHER MAP

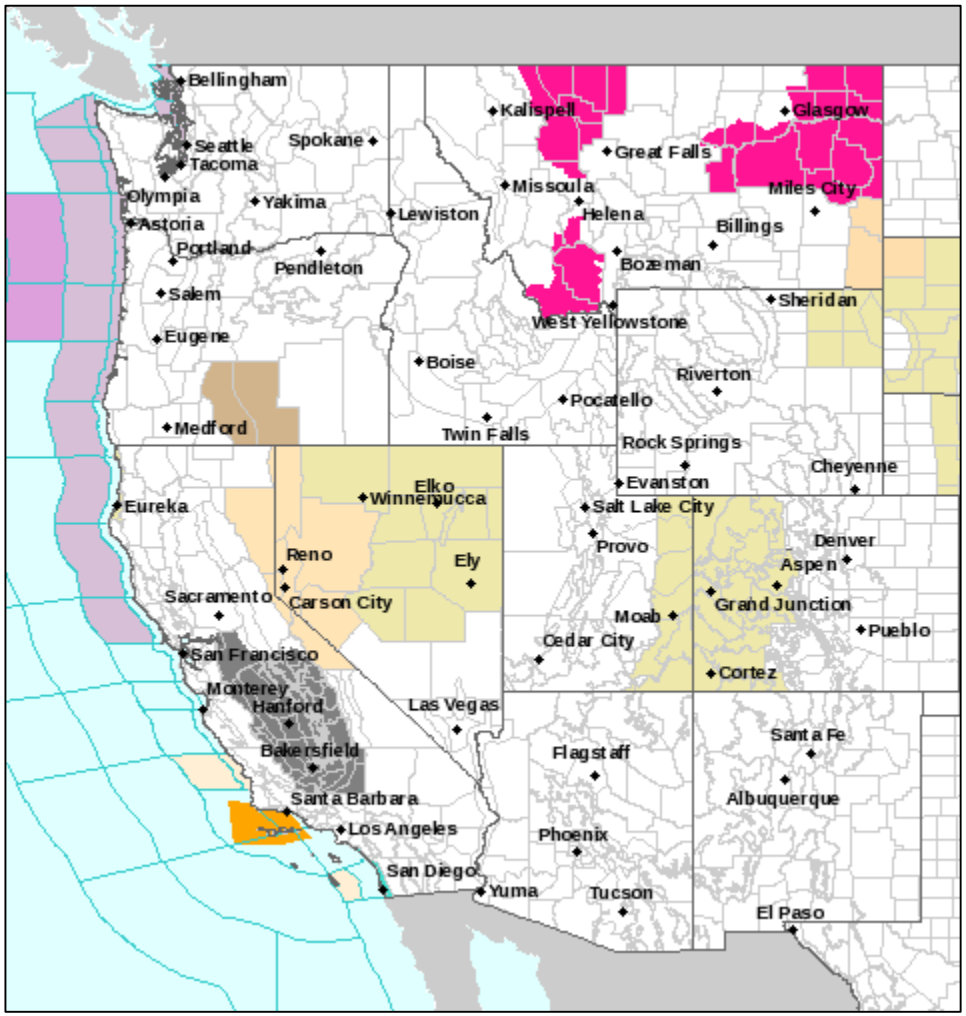

- Special Marine Warning
- Gale Warning
- Red Flag Warning
- Small Craft Advisory
- Wind Advisory
- Beach Hazards Statement
- Fire Weather Watch
- Special Weather Statement
- Marine Weather Statement
- Air Quality Alert
- Hazardous Weather Outlook

Cal OES
GOVERNOR'S OFFICE OF EMERGENCY SERVICES

Cal OES LAW ENFORCEMENT MISSIONS

Cal OES Law Enforcement Missions

- **2021-LAW-72440, 10/02/21, 1758 hours:** IERCC contacted CSWC regarding an In-Reach activation at 37.536968 -118.862393, which plots near Lake Dorothy in Mono County. Subject advised she was lost, alone, and with no food, water, or shelter. LDO contacted MCSSAR coordinator and relayed information. MCSO is assembling SAR team. **Update: 10/02/21, 2042 hours:** MCSO advised SAR team assembled and would be hiking in from Convict Lake. Subject was advised via In-Reach text. **Update: 10/03/21, 0130 hours:** MCSO advised team had turned back due to safety concerns. Subject was notified via In-Reach text. Subject's friend had hiked in an met her bringing food water and shelter. Subject advised they would spend the night and hike out in the morning. **MISSION ONGOING.**

- **2021-LAW-72371, 09/30/21, 1630 hours:** CSWC was contacted by Humboldt Co. Sheriff's Office, on behalf of Eureka PD, requesting assistance with cadaver K9s for a sensitive law enforcement mission. Law Enforcement K9 coordinator is working on obtaining the requested resources for a search early next week. **MISSION ONGOING.**

Cal OES
GOVERNOR'S OFFICE
OF EMERGENCY SERVICES

Cal OES MISSION TASKINGS

Cal OES Missions

- **No mission number:** Kit_1 and HQ-15 Sonim phones deployed to Chico State for CPUC Statewide cellular data tests. Devices deployed for approximately 60-90 days. Region 3 COMC coordinating/monitoring.
- **2021-SOC-69429**: (4) ISAT Phones, MAR 4. On-Scene as of 08/16/21
- **2021-TACCOM-061621 (OCFA Testing):** Sonim Kit HQ3 assigned to OCFA to test Android phones with ATAK for fire season. ETA Return is 10/21/21. COMC monitoring.
- **2020-SOC-46166, T-55299**: (2) ISAT Satellite phones for recovery operations.

Cal OES
GOVERNOR'S OFFICE
OF EMERGENCY SERVICES

Cal OES

GOVERNOR'S OFFICE
OF EMERGENCY SERVICES

Mission:
We protect lives and property, build capabilities, and support our communities for a resilient California.

We achieve our mission by serving the public through effective collaboration in preparing for, protecting against, responding to, recovering from, and mitigating the impacts of all hazards and threats.