(Unclassified // FOUO)
Cal OES Internal Statewide Incident Briefing
2000 hours, June 13, 2020

CAL FIRE SLO conducted a prescribed burn at Camp San Luis Obispo yesterday, finishing with 310 acres burned. Crews stayed on-site for several hours to monitor the area.

Photo Credit: CAL FIRE SLO // Twitter

Cal OES
GOVERNOR'S OFFICE OF EMERGENCY SERVICES

Duty Officer	
EDO	Alex Cabassa Jen Hogan (Shadow)
CSWC Watch Officer	Michael Duddy (Day) Justin Christiansen (Night)
STAC Duty Officer	STAC@caloes.ca.gov 916-275-4069
FDC	Corey Zander
LDO	Troy Clegg
IDO	Terri Mejorado
CDO	Melanie Gilbert
SDO	Greg McKeown
PIO	Bryan May
TDO	Jeff Howell
ITDO	Qays Hussain
EQTP	Yvette LaDuke
Tribal Liaison POC	Denise Shemenski
Access and Functional Needs POC	Vance Taylor

National Terrorism Advisory System

NTAS
NATIONAL TERRORISM ADVISORY SYSTEM
BULLETIN

Unclassified // FOUO
72 Hour STAC Report

- Next report on 06/15/20

Cal OES
GOVERNOR'S OFFICE OF EMERGENCY SERVICES

SITUATION SUMMARY

Cal OES Activation Status

State Operations Center	Inland Regional EOC	Coastal Regional EOC	Southern Regional EOC
Level 1	MRCC	MRCC	MRCC

Coronavirus Disease 2019 (COVID-19)

The Cal OES State Operations Center (SOC) activated March 2, 2020, at 0700 hours, in support of the California Department of Public Health (CDPH) Medical Health Coordination Center's (MHCC) statewide response to COVID-19. All Cal OES Regions are providing staff to the Cal OES Multi-Regional Coordination Center (MRCC) in support of statewide operations. The MRCC is a consolidated activation of all CalOES Regional Emergency Operations Centers. Cal OES will continue to provide resource coordination for the COVID-19 event, as well as situation status reporting and advance planning across multiple areas.

Situation Overview

- **FEMA-4482-DR-CA**
  On March 22, 2020, President Trump approved Major Declarations FEMA-4482-DR-CA (DR-4482) for the COVID-19 Pandemic.
- **Executive Order N-33-20**
  On March 4, 2020, the California State Public Health Officer and Director of the California Department of Public Health (CDPH) ordered all individuals living in the State of California to stay home or at their place of residence, expect as needed to maintain Continuity of Operations of the federal critical infrastructure sectors.
- **Global Health Advisory**
  On March 19, 2020, the U.S. Department of State issued a Global Health Advisory at Level 4 (Do Not Travel) due to the global impact of COVID-19.

Confirmed Global COVID-19 Cases – Per Worldometers COVID-19 Live Updates as of 1000 Hours on June 13, 2020:

- 7,806,580 (+137,991 Total confirmed cases in 213 countries.
- 430,111 (+4,308) Total deaths.

Confirmed United States COVID-19 Case – Per Centers for Disease Control and Prevention (CDC) as of 1000 Hours on June 13, 2020:

- 2,038,344 (+22,317) Total confirmed cases.
- 114,625 (+711) Total deaths.
- Numbers reported on Saturdays and Sundays are preliminary and not yet confirmed by state and territorial health departments. These numbers will be modified when numbers are updated on Mondays.

- Please see the attached California Department of Public Health (CDPH) / Cal OES Joint Situation Report for additional details.

Cal OES
GOVERNOR'S OFFICE OF EMERGENCY SERVICES

SITUATION SUMMARY

2020 Civil Unrest

On 05/30/20 at 2100 hours, the Cal OES State Operations Center (SOC) activated at a Level 3 (lowest) in support of statewide response to civil unrest.

Situation Overview

Planned protests and demonstrations continue in multiple cities across the United States with some turning violent in response to the death of George Floyd in Minneapolis, Minnesota on 05/25/20. A State of Emergency was declared by Governor Newsom for the City of Los Angeles due to the civil unrest.

Activations

- Cal OES State Operations Center (SOC) is activated at a Level 3 (lowest)
- Cal OES Law Enforcement Operations Center (LEOC) is activated at a Level 3 (lowest)
- San Bernardino County EOC is activated at a Level 1 (highest) through Sunday

Deployments

- 1 Cal OES Law Enforcement Branch Deputy Chief is deployed to the Cal OES Law Enforcement Operations Center (LEOC)
- 1 Cal OES Law Enforcement Branch Assistant Chiefs are assigned to the Cal OES LEOC
- 1 Cal OES Southern Region Senior Emergency Services Coordinator is deployed to the San Bernardino County EOC

Proclamations

- On 05/30/20, Governor Newsom proclaimed a State of Emergency exists for Los Angeles County and the City of Los Angeles.
- On 05/31/20, the County of Los Angeles submitted a Proclamation of Local Emergency requesting a Governor's Proclamation, CDAA and Federal Disaster Assistance.
- On 05/31/20, the County of San Diego submitted a Proclamation of Local Emergency requesting a Governor's Proclamation, CDAA, and Federal Disaster Assistance.
- On 06/01/20, the County of San Bernardino submitted a Proclamation of Local Emergency requesting a Governor's Proclamation, CDAA, a Presidential Declaration and Federal Disaster Assistance.

Missions

- **2020-LAW-32540:** 8 caches APX8000 radios deployed for CNG North Operations; 8 caches APX8000 radios deployed for CNG South Operations. 4 Caches returned in San Diego.
- **2020-LAW-32000:** Air transport requested for needed equipment from Region IA to Region II for civil unrest.

Cal OES
GOVERNOR'S OFFICE OF EMERGENCY SERVICES

SITUATION SUMMARY

Cal OES INLAND REGION

- See COVID-19 slides.

Cal OES COASTAL REGION

- See COVID-19 slides.

Cal OES SOUTHERN REGION

- See COVID-19 slides.

FIRE ACTIVITY

Cal OES Fire Preparedness Levels		
National	**Northern California**	**Southern California**
Preparedness Level 2	**Preparedness Level 1**	**Preparedness Level 2**
	Multi-Agency Coordination System MACS Mode: 2	**Multi-Agency Coordination System MACS Mode: 2**

*Note: The National and Regional Preparedness Levels are maintained by the National Multi-Agency Coordination (MAC) Group and are separate from Cal OES activation levels.

Cal OES Fire Missions

2019-FIRE-402

- Personnel assigned to fuel reduction efforts in Cal Fire Units: Shasta/Trinity, Nevada/Yuba/Placer, San Benito/Monterey, and Fresno/Kings
    - Five (5) 20-person Hand Crews each and all necessary personnel, support, transportation and materials.
    - 65 additional soldiers to be trained and ready to backfill.
    - Assigned to fuel reduction efforts in SHU, NEU, BEU, and FKU (1 Crew in each unit with the exception of 2 crews in FKU).

COVID-19 Missions

- Please see the attached California Department of Public Health (CDPH) / Cal OES Joint Situation Report for additional details.

Cal OES
GOVERNOR'S OFFICE OF EMERGENCY SERVICES

FIRE ACTIVITY

Cal OES INLAND REGION

Grant, Vegetation Fire, Sacramento County

Location: Grant Line Rd at Kiefer Blvd, 4 miles northwest of Rancho Murrieta
Jurisdiction: State DPA, SRA, Amador-El Dorado Unit
Per Cal OES Duty Officers and CALFIRE as of 06/13/20, 0646 hours:

- 5,402 acres, grass, 65% contained
- Minimal fire activity overnight
- Trying to hold the fire at Scott Road (3.5 miles from Carson Crossing and White Rock near Highway 50)
- Augmented ground and air resources
- CAL FIRE is no longer in Unified Command

Evacuations

- 3 residences
    - Evacuation orders lifted

Road Closures

- All road closures lifted.
    - Multiple road closures from Highway 50 at Scott Road to Grant Line at Kiefer
        - Highway 50 remains open
    - Bidwell, Grant Line, and Scott Road
    - Prairie City

Critical Infrastructure

- Per Cal OES CUEA, PG&E inspecting for any issues, none currently expected
- 230Kv transmission lines are safe presently
- Per Cal OES CUEA 6 AT&T cell sites are threatened

Cal OES COASTAL REGION

- Nothing significant to report.

Cal OES SOUTHERN REGION

- Nothing significant to report

Cal OES
GOVERNOR'S OFFICE
OF EMERGENCY SERVICES

MAJOR ROAD / HIGHWAY / BRIDGE CLOSURES

Major Road Closures		
Northern California	**Central California**	**Southern California**
No Lifeline Route Closures	**No Lifeline Route Closures**	**No Lifeline Route Closures**

Lifeline Routes:
- There are no lifeline road closures.

Non-Lifeline Routes:
- Click here for a list of current road closures.

Wildfire Closures:
- There are no wildfire closures.

Emergency Center Activations:
- Please see the attached California Department of Public Health (CDPH) / Cal OES Joint Situation Report for additional details.

Interactive Travel Forecast Map Based on Weather Conditions Provided by National Weather Service (Prototype)
- http://www.wrh.noaa.gov/wrh/travel/?wfo=mtr

Click on the Caltrans Logo to check current Hwy. conditions.
You can also call 1-800-427-7623 for current Hwy. conditions.

CALIFORNIA 911 SYSTEM

California 911 Outages		
Northern California	**Central California**	**Southern California**
No 911 Outages	**No 911 Outages**	**No 911 Outages**

9-1-1 Outages/Remote/Community Isolations

Community Isolation, San Bernardino County, Marshall Remote Office (Initial/Final)

On 06/13/2020 at 1014 hours, Frontier reported a community isolation in San Bernardino. Community isolation in San Bernardino has been cleared. The ticket number for this issue is #760387.

- Time Outage Started: 2200 hours, 06/12/2020
- Time Outage Reported: 1009 hours, 06/13/2020
- Time of Resolution/Restoration: 1424 hours, 06/13/2020
- Total Outage Time: 16 hours 24 minutes
- Jurisdiction Affected: San Bernardino PD. PSAP has been notified.
- Reason For Outage: Faulty equipment at Remote Office
- Wireless 9-1-1 Calls Impacted: No
- Wireline 9-1-1 Calls Impacted: Yes. 335 access lines.

Service Interruptions

- None reported.

Cal OES
GOVERNOR'S OFFICE OF EMERGENCY SERVICES

WEATHER OF CONCERN

NORTHERN CALIFORNIA

- Nothing significant to report.

SOUTHERN CALIFORNIA

- Nothing significant to report.

Weather Advisories, Watches, and Warnings currently active in California:

- http://www.wrh.noaa.gov/hazardSummary/?state=ca

Active Weather Warnings, Watches and Advisories by County:

- http://www.wrh.noaa.gov/hazardSummary/?state=ca&bycounty=1

Cal OES
GOVERNOR'S OFFICE
OF EMERGENCY SERVICES

WEATHER KEY POINTS
06/13/20 - 06/19/20

Saturday-Sunday

- A few lingering rain showers and isolated thunderstorms are expected across northern CA on Saturday
- Gusty winds are expected across the state, especially across the Kern County Mountains and Desert where gust to 55 mph are expected through Sunday morning
- Increased fire weather concerns will linger into Saturday across inland and southern CA, especially along the NV border

Monday-Friday

- A warming trend begins for Monday through Wednesday across central and southern CA with low to isolated moderate heat impacts possible by Thursday
- Little, if any, precipitation is expected throughout the week

CALIFORNIA WEATHER IMPACTS
06/13/20 - 06/19/20

Hazards / Day	SAT	SUN	MON	TUE	WED	THU	FRI
Non-Thunderstorm Damaging Winds	Coastal/ **Inland**/ Southern	Southern					
Snow							
Coastal Flooding							
River Flooding							
Thunderstorms (Wind / Hail / Tornadoes)	Inland						
Fire Weather (Low Humidity / Wind / Dry Thunderstorms)	**Inland**/ Southern						
Heat Risk					Inland/ Southern	Inland/ Southern	Inland/ Southern
Heavy Rain / Flash Flooding / Debris Flow							
Cold							

No Impacts | Minimal Impacts | Moderate Impacts | Severe Impacts

PRECIPITATION FORECAST
06/13/20 - 06/15/20

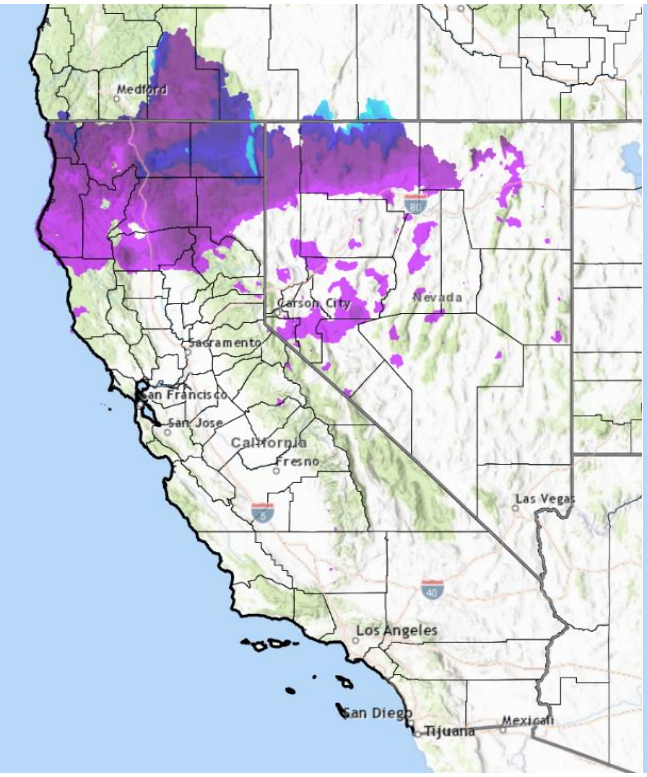

Saturday

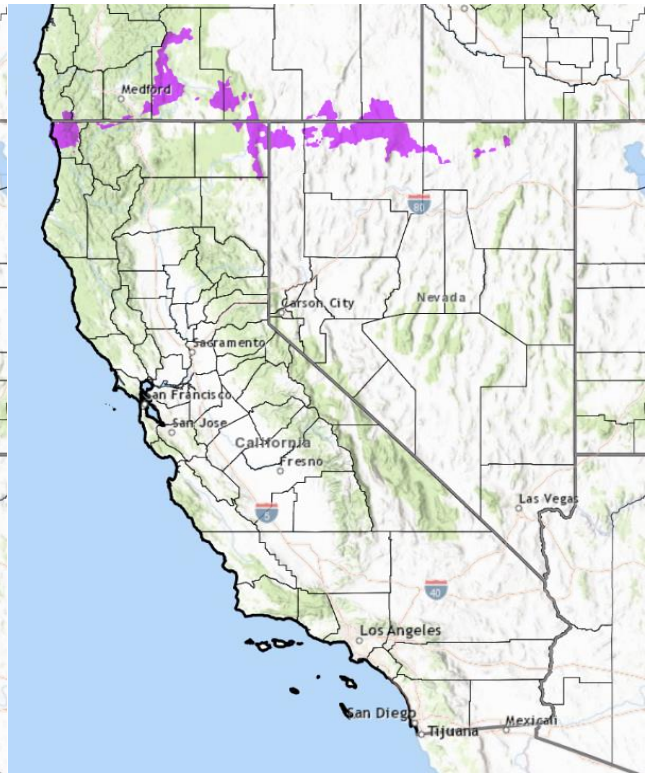

Sunday

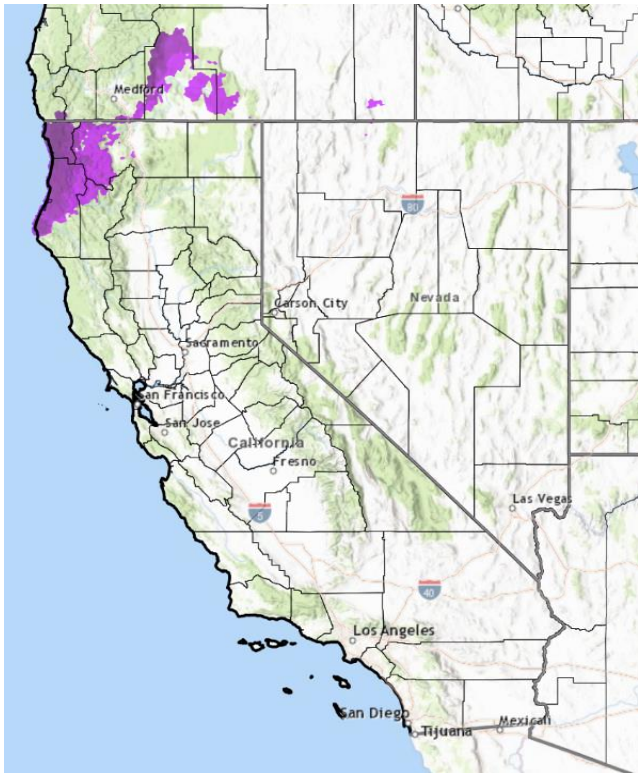

Monday

WEATHER OUTLOOK
06/18/20 - 06/26/20

6-10 Day Outlook (June 18 – June 22)

Temperatures

- Above normal temperatures favored across the state

Precipitation

- Equal chances of above or below normal precipitation statewide, except along the CA/OR border where below normal temperatures are favored

8-14 Day Outlook (June 20 – June 26)

Temperatures

- Above normal temperatures favored statewide, especially across northern CA

Precipitation

- Above normal precipitation favored across northern and central CA. Equal chances of above or below normal precipitation favored across southern CA

WEATHER MAP

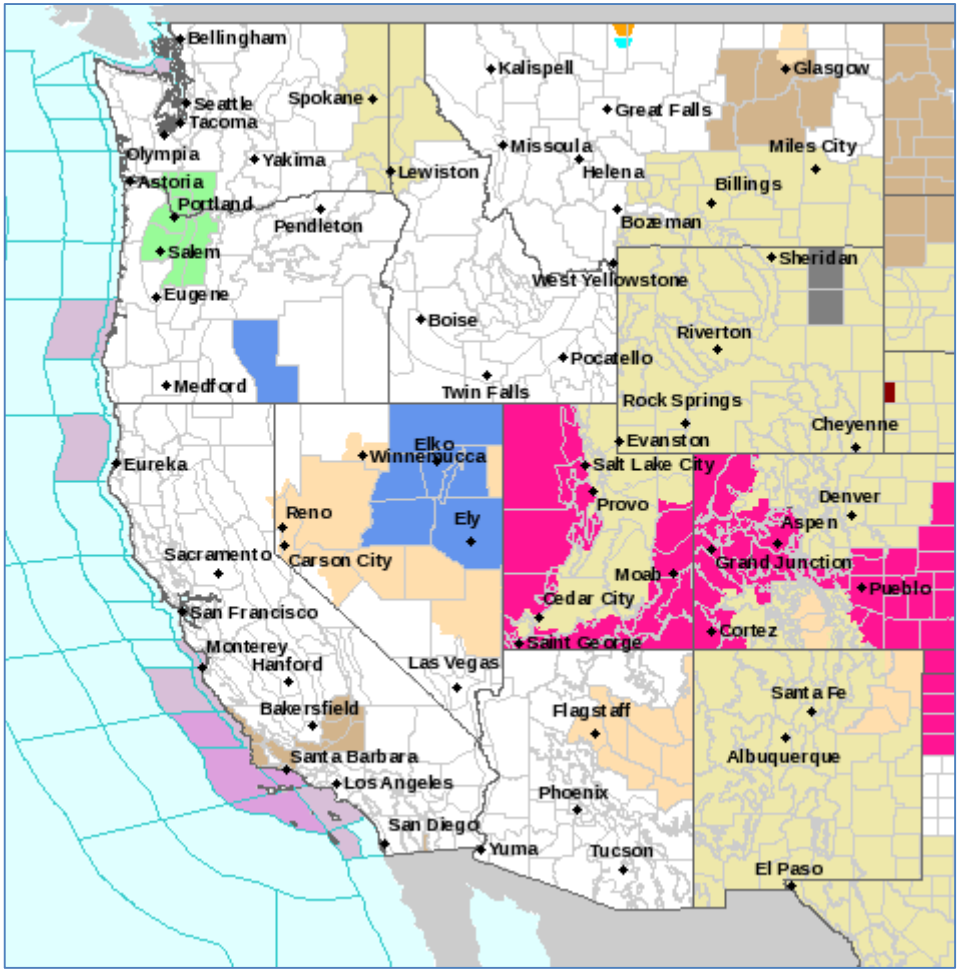

- Severe Thunderstorm Warning
- Flash Flood Warning
- Severe Weather Statement
- Gale Warning
- Red Flag Warning
- Small Craft Advisory
- Lake Wind Advisory
- Wind Advisory
- Frost Advisory
- Fire Weather Watch
- Special Weather Statement
- Air Quality Alert
- Hazardous Weather Outlook
- Short Term Forecast

Cal OES
GOVERNOR'S OFFICE OF EMERGENCY SERVICES

Cal OES LAW ENFORCEMENT MISSIONS

Cal OES Law Missions

- Please see the attached California Department of Public Health (CDPH) / Cal OES Joint Situation Report for additional details.

Cal OES
GOVERNOR'S OFFICE
OF EMERGENCY SERVICES

Cal OES MISSION TASKING

Cal OES Missions

- Please see the attached California Department of Public Health (CDPH) / Cal OES Joint Situation Report for additional details.

Cal OES
GOVERNOR'S OFFICE
OF EMERGENCY SERVICES

Cal OES

GOVERNOR'S OFFICE
OF EMERGENCY SERVICES

Mission:
We protect lives and property, build capabilities, and support our communities for a resilient California.

We achieve our mission by serving the public through effective collaboration in preparing for, protecting against, responding to, recovering from, and mitigating the impacts of all hazards and threats.