(Unclassified // FOUO)
Cal OES Internal Statewide Incident Briefing
2000 hours, March 08, 2019

03/01/19: Almond Blossom Season in California

Photo Credit: Eric Endow / Twitter

Cal OES
GOVERNOR'S OFFICE
OF EMERGENCY SERVICES

Duty Officer	
EDO	Tina Curry
CSWC Watch Officer	Devin Clarke (Day) Reina Laroa (Night)
STAC Duty Officer	STAC@caloes.ca.gov 916-275-4069
FDO	Bill Bondshu
LDO	Dennis Smithson
IDO	Kyle Noderer
CDO	Sarah Finnigan
SDO	Cruz Ponce
PIO	Kelly Huston
TDO	Chad Stokes
ITDO	Dominick Pedicino
EQTP	Sharon Blankenheim
Tribal Liaison POC	Denise Shemenski
Access and Functional Needs POC	Vance Taylor

National Terrorism Advisory System

NTAS
NATIONAL TERRORISM ADVISORY SYSTEM
BULLETIN

Unclassified // FOUO 24 Hour STAC Report
• Report Attached

Cal OES
GOVERNOR'S OFFICE OF EMERGENCY SERVICES

SITUATION SUMMARY

Cal OES Activation Status			
State Operations Center	Inland Region EOC	Coastal Region EOC	Southern Region EOC
Normal Operations	Level 3	Normal Operations	Normal Operations

Cal OES INLAND REGION

2019 March Storms

An atmospheric river impacted California 03/05/19 through 03/07/19. The strongest portion of the atmospheric river has moved out of California. Diminished storm activity on 03/07/19 will lead to decreased impacts across the state.

Activations

- Inland Region Emergency Operations Center (EOC) is activated at Level 3 / Duty Officer status.
- Trinity County EOC is activated at Level 3 (Lowest)
    - A Shift: 0800 – 1700 hours
- Colusa County EOC is activated at Level 3 (Lowest)
    - A Shift: 0800 – 1700 hours
- Glenn County EOC is activated at Level 1 (Lowest)
    - A Shift: 0800 – 1700 hours
- DWR Flood Operations Center (FOC) is activated through the week
    - 0800-1700 hours

Proclamation

- City of Angeles, Calaveras County submitted a proclamation due to winter storm related mine shaft collapse. They are requesting CDAA and all available recovery assistance from the state.

Cal OES COASTAL REGION

- Nothing significant to report.

Cal OES SOUTHERN REGION

- Nothing significant to report

Cal OES
GOVERNOR'S OFFICE OF EMERGENCY SERVICES

FIRE ACTIVITY

Cal OES Fire Preparedness Levels		
National	**Northern California**	**Southern California**
Preparedness Level 1	**Preparedness Level 1**	**Preparedness Level 2**
	Multi-Agency Coordination System MACS Mode: 2	**Multi-Agency Coordination System MACS Mode: 2**

Please note: The National and Regional Preparedness Levels are maintained by the National Multi-Agency Coordination (MAC) Group and are separate from Cal OES activation levels.

- No significant activity to report.

Cal OES
GOVERNOR'S OFFICE OF EMERGENCY SERVICES

MAJOR ROAD / HIGHWAY / BRIDGE CLOSURES

Major Road Closures		
Northern California	**Central California**	**Southern California**
No Lifeline Route Closures	**No Lifeline Route Closures**	**No Lifeline Route Closures**

Lifeline Routes:
- There are no lifeline route closures.

Non-Lifeline Routes:
- Click here for a list of current road closures.

Wildfire Closures:
- There are no wildfire closures.

Emergency Center Activations:
- There are no emergency center activations.

Interactive Travel Forecast Map Based on Weather Conditions Provided by National Weather Service (Prototype)
http://www.wrh.noaa.gov/wrh/travel/?wfo=mtr

Click on the Caltrans Logo to check current Hwy. conditions.
You can also call 1-800-427-7623 for current Hwy. conditions.

CALIFORNIA 911 SYSTEM

CA 911 Outages		
Northern California	**Central California**	**Southern California**
No 911 Outages	**No 911 Outages**	**911 Outage**

911 Outages/Remote/Community Isolations:

Commercial Power Outage, Idyllwild, Riverside County (UPDATE)
On 03/07/19 at 0630 hours, the CA 911 Branch reported a 911 outage at Hwy. 243 and Rockmere Rd. in Idyllwild, Riverside County. Palm Springs PD is the PSAP covering that area and is aware of the situation.

- 28 Landlines are impacted
- There is no impact to wireless calls.
- The outage is due to a commercial power outage and no access due to snow and ice.
- Repair is scheduled for the Saturday with the US Forestry service.
- This outage is not a community isolation.
- Estimated time of restoral is 03/09/19.
- Updates will be provided as new information is received.

Service Interruptions:

- None reported

Cal OES
GOVERNOR'S OFFICE OF EMERGENCY SERVICES

WEATHER OF CONCERN

NORTHERN CALIFORNIA

- Scattered snow showers through the evening with mountain travel delays in the Northern Sierra.
- Light to moderate snowfall over the northern mountains Saturday continuing northern mountain travel impacts.
- A brief break in precipitation after midnight, before another Pacific storm moves through Northern California on Saturday.
    - It appears to be a fairly weak system, but could bring several inches of snowfall Saturday with travel difficulties over the northern mountains.

SOUTHERN CALIFORNIA

- Dry conditions are expected tonight through Saturday.
- Another chance of showers is possible Saturday night into Monday morning.

Weather Advisories, Watches, and Warnings currently active in California:

- http://www.wrh.noaa.gov/hazardSummary/?state=ca

Active Weather Warnings, Watches and Advisories by County:

- http://www.wrh.noaa.gov/hazardSummary/?state=ca&bycounty=1

Cal OES
GOVERNOR'S OFFICE
OF EMERGENCY SERVICES

WEATHER KEY POINTS

03/08/19 - 03/14/19

Friday

- Minor river flooding will continue across portions of northern CA
- Lighter valley rain will continue across portions of the state with no significant impacts
- Snow will continue over the mountains across the entire state creating travel impacts. Heaviest snow will be over the Sierra with up to 12 inches possible.
- Gusty winds over portions of the southern CA mountains and desert areas will impact travel. Southwest to west winds 25 to 35 mph with gusts to 55 mph with isolated gusts to 65 mph.

Saturday-Sunday

- Another round of valley rain and mountain snow starting Saturday afternoon across much of the state
- Travel will be impacted over the mountains due to snow
- No significant rainfall impacts expected

Monday

- Much of the state, except for the southern portions, will be in between storms and will see generally dry conditions

Tuesday-Wednesday

- Another round of valley rain and mountain snow across much of the state
- Travel will be impacted over the mountains due to snow
- No significant rainfall impacts expected at this time

Thursday

- Dry conditions across the state with warming temperatures

CALIFORNIA WEATHER IMPACTS

03/08/19 - 03/14/19

Hazards / Day	FRI	SAT	SUN	MON	TUE	WED	THU
Non-Thunderstorm Damaging Winds	Inland/ Southern						
Snow	All Regions	Coastal/ Inland	Coastal/ Inland	Southern	All Regions	Inland/ Southern	
Coastal Flooding							
River Flooding	Inland/ Coastal						
Thunderstorms (Wind / Hail / Tornadoes)							
Fire Weather (Low Humidity / Wind / Dry Thunderstorms)							
Heat Risk							
Heavy Rain / Flash Flooding / Debris Flow							
Extreme Cold							

No Impacts | Minimal Impacts | Moderate Impacts | Severe Impacts

PRECIPITATION FORECAST

03/08 – 03/10

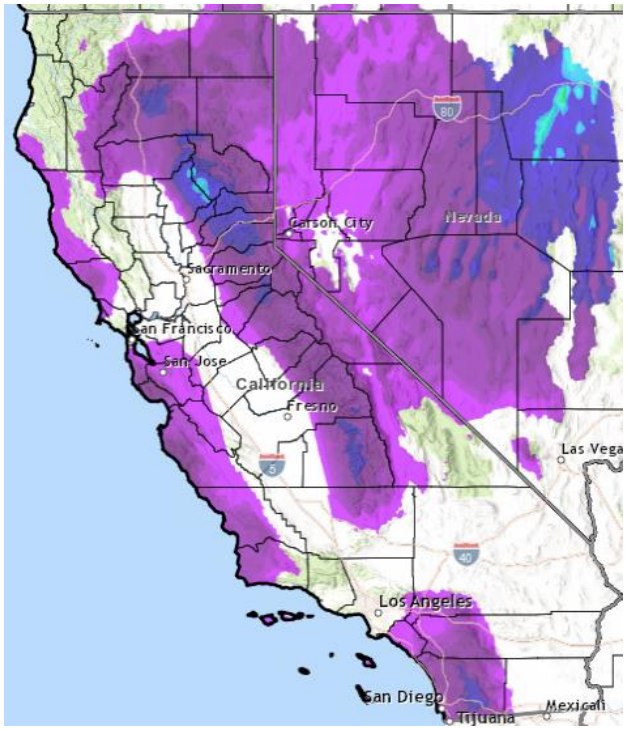

Friday

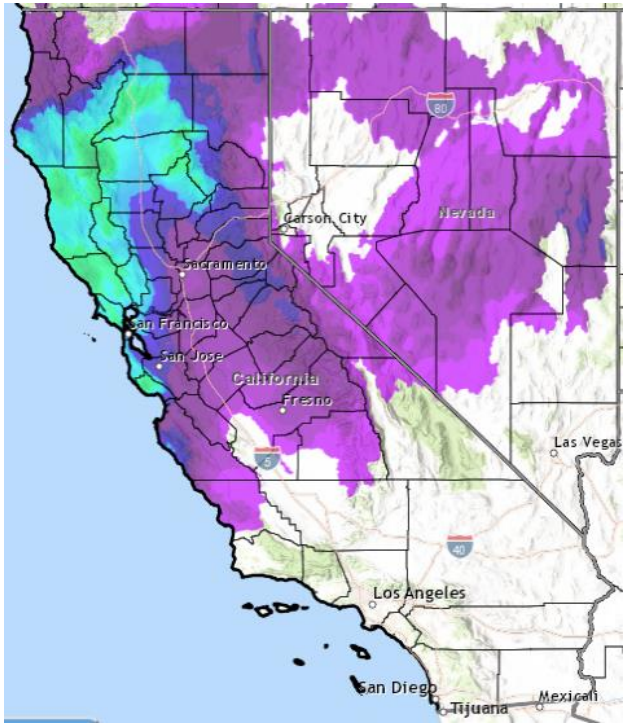

Saturday

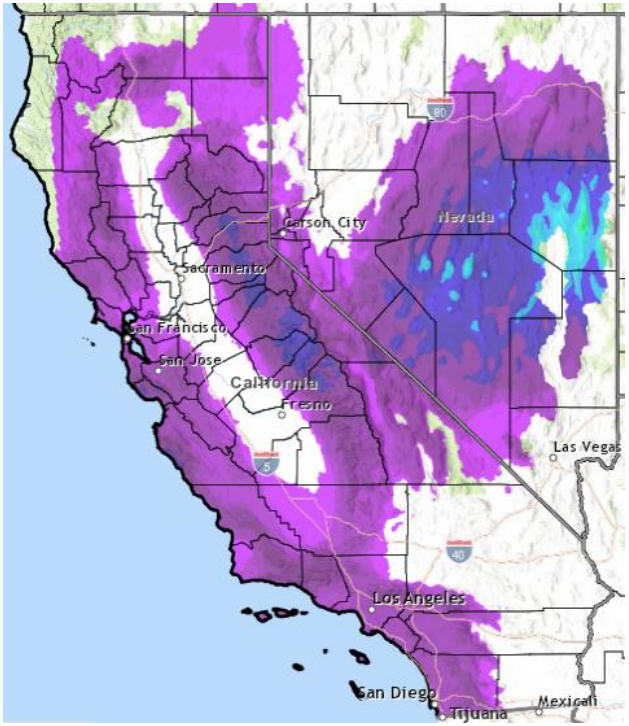

Sunday

WEATHER OUTLOOK

03/13/19 - 03/21/19

6-10 Day Outlook (Mar 13 – Mar 17)

Temperatures

- Low to moderate confidence in below normal temperatures statewide

Precipitation

- Low to moderate confidence in below normal precipitation statewide

8-14 Day Outlook (Mar 15 – Mar 21)

Temperatures

- Low to moderate confidence in below normal temperatures statewide

Precipitation

- Low to moderate confidence in below normal precipitation statewide

WEATHER MAP

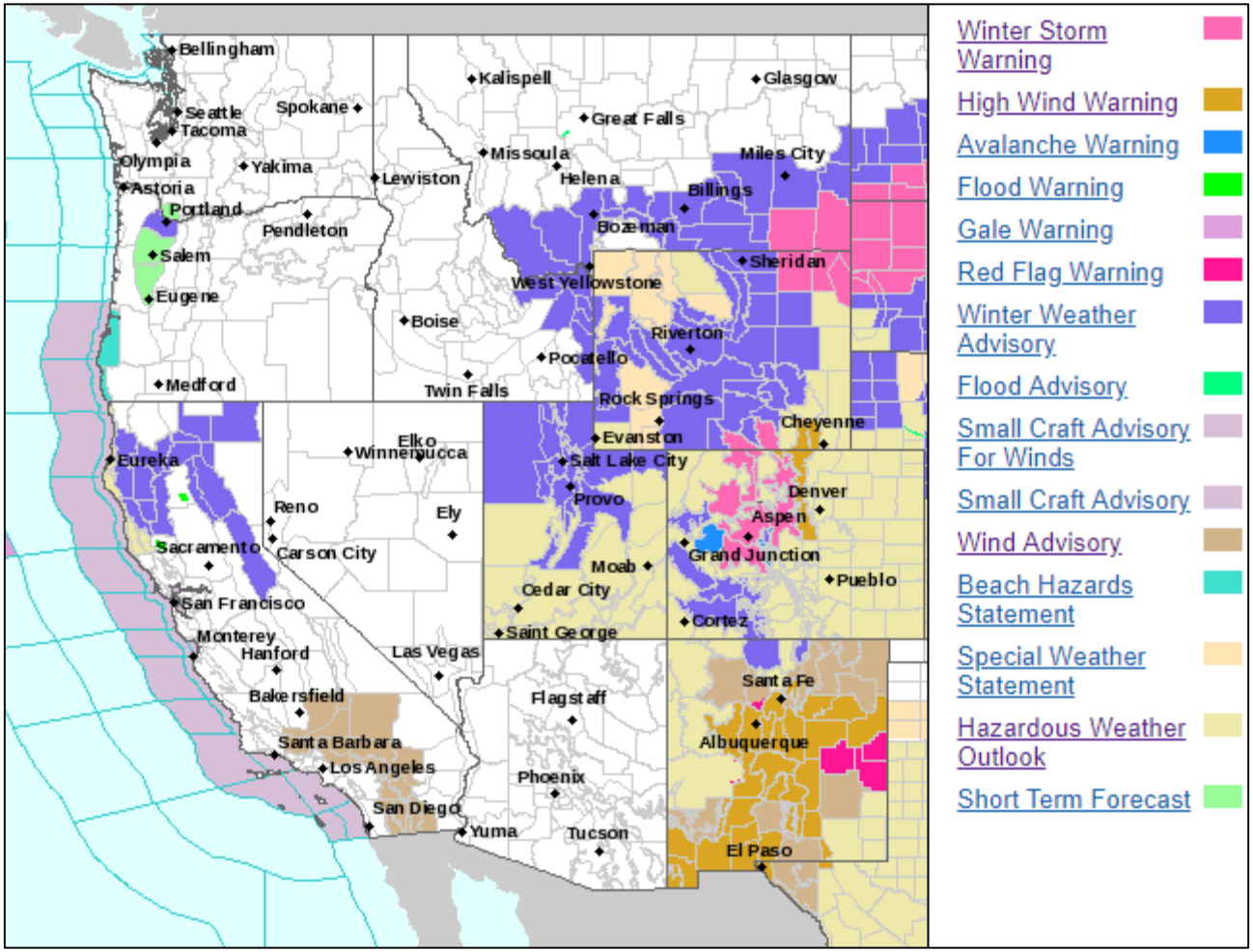

Cal OES
GOVERNOR'S OFFICE OF EMERGENCY SERVICES

Cal OES LAW ENFORCEMENT MISSIONS

Cal OES Law Missions

- **2019-LAW-58514, 03/05/19, 1604 hours:** Mono County Sheriff's Office requested assistance with a Search and Rescue (SAR). A 24 year old active duty Marine left on 02/25/19, alone, from Onion Valley in Inyo County to cross country ski the High Sierra Route which is 195 miles long and runs through several counties. His friend was to pick him up 03/04/19 or 03/05/19 near Bridgeport. He did not show up and has had no contact with anyone. The Air Force Rescue Coordination Center (AFRCC) was not able to run cellular phone forensics as his phone has been turned off since 02/25/19. Aerial searches will begin once the winter storm breaks. **MISSION ONGOING**

Cal OES
GOVERNOR'S OFFICE
OF EMERGENCY SERVICES

Cal OES MISSION TASKING

Cal OES Missions

- **2019-CREOC-58434:** Request for two DTSC Hazmat Teams to remove Household Hazardous Waste (HHW) from right of way and private property (On Scene)
- **2019-SOC-58334:** Sonoma County requested Cell on Wheels (COW) (On Scene)
- **2019-SOC-58316:** Requested one Type 1 Hand Crew to assist with debris clearance for Sonoma County; one Agency Rep remains assigned. (On Scene)
- **2019-FIRE-58284:** Request for Helo Water/Rescue Support for Sonoma County (On Scene)
- **2019-SREOC-57753:** Requesting equipment to excavate material from under road culverts. (On Scene)
- **2018-SOC-57391:** Caltrans will be providing support at varies locations, prepare traffic assessments for impact from debris removal and road maintenance operations. (On Scene)
- **2018-SOUTHERN-56869:** Daily Operations - Communication Support for the Baker to Vegas Challenge Cup Relay XXXIV
- **2018-IREOC-49869:** 2018 July Statewide Wildfires - Debris Management Task Force for Shasta County. (On Scene)
- **2018-CREOC-48046:** 2018-06-23-Lake-Wildland Fire - DTSC to clear debris from Pawnee Fire. (Coordinating)
- **2018-IREOC-45244:** Daily Operations - Caltrans to remove dead and dying trees along highways in Kern, Tulare, Fresno, Madera, Mariposa, Tuolumne, Calaveras, Butte, Plumas, Sierra, Shasta, and Lassen counties. (On Scene - Long-term assignment)
- **2017-INLAND-42559:** Daily Operations - Weather station installed to gather real time rainfall data by Air Resources Control Board (ARB). Mission extended through 05/30/19. (On Scene)

Cal OES
GOVERNOR'S OFFICE
OF EMERGENCY SERVICES

Cal OES

GOVERNOR'S OFFICE
OF EMERGENCY SERVICES

Mission:
We protect lives and property, build capabilities, and support our communities for a resilient California.

We achieve our mission by serving the public through effective collaboration in preparing for, protecting against, responding to, recovering from, and mitigating the impacts of all hazards and threats.