Cal OES Daily Situation Report

October 14, 2020

Saugus Police and Fire Pink Patch Project event, Santa Clarita, Los Angeles County

Photo Credit: Oliver Picard // Twitter

Cal OES
GOVERNOR'S OFFICE
OF EMERGENCY SERVICES

Duty Officer	
EDO	Pat Mallon
CSWC Watch Officer	Tim Tribble (Day) Reina Laroa (Night)
Situation Cell Duty Officer	SituationCell@caloes.ca.gov 916-845-8411
STAC Duty Officer	STAC@caloes.ca.gov 916-275-4069
FDC	Corey Zander
LDC	Jared McCormick
IDO	Patti Tran
CDO	Melanie Gilbert
SDO	Sonia Brown
PIO	Brad Alexander
TDO	Mike Beckstand
ITDO	Mario Rodriguez
EQTP	Kevin Miller
Tribal Liaison POC	Pamela Joe
Access and Functional Needs POC	Vance Taylor

National Terrorism Advisory System

NTAS
NATIONAL TERRORISM ADVISORY SYSTEM
BULLETIN

Cal OES
GOVERNOR'S OFFICE OF EMERGENCY SERVICES

SITUATION SUMMARY

Cal OES Activation Status

State Operations Center	Inland Regional EOC	Coastal Regional EOC	Southern Regional EOC
Level 1	MRCC	MRCC	MRCC

Coronavirus Disease 2019 (COVID-19)

The Cal OES State Operations Center (SOC) activated 03/02/20 at 0700 hours in support of the California Department of Public Health (CDPH) Medical Health Coordination Center's (MHCC) statewide response to COVID-19. Cal OES will continue to provide resource coordination for the COVID-19 event, as well as situation status reporting and advance planning across multiple areas.

Situation Overview

- **California State of Emergency Proclamation**
  On 03/04/20, Governor Gavin Newsom declared a State of Emergency for California, as a result of the global COVID-19 outbreak that began in December 2019, to make additional resources available, formalize emergency actions already underway across multiple state agencies and departments, and help the state prepare for broader spread of COVID-19.
- **Executive Order N-33-20**
  On 03/19/20, the California State Public Health Officer and Director of the California Department of Public Health ordered all individuals living in the State of California to stay home or at their place of residence, except as needed to maintain Continuity of Operations of the Federal critical infrastructure sectors.
- **Global Health Advisory**
  On 03/19/20, the U.S. Department of State issued a Global Health Advisory at Level 4 (Do Not Travel) due to the global impact of COVID-19.
- **FEMA-4482-DR-CA**
  On 03/22/20, President Trump approved Major Declarations FEMA-4482-DR-CA (DR-4482) for the COVID-19 Pandemic.

Confirmed Global COVID-19 Cases – Per Worldometers COVID-19 Live Updates as of 10/13/20 at 1000 hours:

- 38,239,042 (+322,094) total confirmed cases in 213 countries
- 1,088,158 (+4,801) total deaths

Confirmed United States COVID-19 Case – Per Centers for Disease Control and Prevention (CDC) as of 10/13/20 at 1000 hours:

- 7,787,548 (+46,614) total confirmed cases
- 214,446 (+338) total deaths

Confirmed California COVID-19 Cases - Per Medical Health Coordination Center as of 10/13/20 at 1100 hours:

- 852,406 (+2,378) total confirmed cases

- Please see attached California Health & Human Services (CHHS) Agency / Cal OES Joint Situation Report for additional details.

Cal OES
GOVERNOR'S OFFICE OF EMERGENCY SERVICES

SITUATION SUMMARY

PG&E Potential Public Safety Power Shutoff (PSPS) Event – PGE PSPS 10.14.20

On 10/11/20 at 2016 hours, PG&E notified the California State Warning Center they are activating their PSPS protocols due to a threatening weather event in their service area.

- Current PSPS Stage: Activating PSPS Protocols / Potential to De-energize.
- Total Customers Potentially Impacted: 54,252
- Total Medical Baseline Customers Potentially Impacted: 3,135
- Potentially Impacted Counties: Alameda, Amador, Butte, Calaveras, Contra Costa, El Dorado, Humboldt, Lake, Monterey, Napa, Nevada, Placer, Plumas, San Mateo, Santa Clara, Santa Cruz, Shasta, Sierra, Solano, Sonoma, Tehama, Trinity, Yolo, and Yuba
- Weather Event Window: 10/14/20, 2000 hours to 10/16/20, 1000 hours
- Total Customers Currently De-energized: None
- Total Medical Baseline Customers Currently De-energized: None
- Counties Currently Impacted by De-energization: None

Cal OES INLAND REGION

- See COVID-19 section
- See Fire Activity slides

Cal OES COASTAL REGION

- See COVID-19 section
- See Fire Activity slides

Cal OES SOUTHERN REGION

- See COVID-19 section
- See Fire Activity slides

Cal OES
GOVERNOR'S OFFICE
OF EMERGENCY SERVICES

FIRE ACTIVITY

Cal OES Fire Preparedness Levels		
National	**Northern California**	**Southern California**
Preparedness Level 4	**Preparedness Level 5**	**Preparedness Level 3**
	Multi-Agency Coordination System MACS Mode: 3	**Multi-Agency Coordination System MACS Mode: 3**

Note: The National and Regional Preparedness Levels are maintained by the National Multi-Agency Coordination (MAC) Group and are separate from Cal OES activation levels.

2020 Statewide Wildfires

The State Operations Center is activated at a Level 1 (highest) to support and monitor ongoing wildfire activity occurring in multiple areas throughout the state.

- On 08/18/20, Governor Newsom declared statewide State of Emergency due to fires and extreme weather conditions. The Governor's Proclamation can be found here.
- On 08/22/20, President Trump issued a Presidential Disaster Declaration and ordered Federal aid to supplement State, tribal, and local recovery efforts in the areas affected by wildfires beginning on 08/14/20, and continuing.
- On 08/26/20, the U.S. Department of Health & Human Services issued a Declaration that a Public Health Emergency Exists for the California Wildfires. The Federal Declaration can be found here.
- On 09/06/20, Governor Newsom declared a State of Emergency due to fires in Fresno, Madera, Mariposa, San Bernardino and San Diego Counties. The Governor's Proclamation can be found here.
- On 09/10/20, Governor Newsom declared a State of Emergency due to fires in Siskiyou County. The Governor's Proclamation can be found here.
- On 09/25/20, Governor Newsom declared a State of Emergency due to fires in Del Norte, Los Angeles and Mendocino Counties. The Governor's Proclamation can be found here.
- On 09/28/20, Governor Newsom declared a State of Emergency in Napa, Sonoma and Shasta Counties due to the Glass and Zogg Fires. The Governor's Proclamation can be found here.
- Please see attached 2020 SOC July/August/September Statewide Fires Summary for fires being reported on by the State Operations Center

Cal OES Fire Missions

2020-FIRE-44295: 1 CNG C-130 MAFFS Aircraft with water dropping capabilities assigned to fires throughout the State of California was requested and approved by Cal OES.

Cal OES
GOVERNOR'S OFFICE OF EMERGENCY SERVICES

FIRE ACTIVITY

Cal OES Fire Missions (Continued)

2020-FIRE-41729: 6 Hand Crews assigned to firefighting efforts to support CAL FIRE throughout the State of California.

2020-FIRE-41106: 1 CNG Type 1 helicopter equipped with MEDEVAC capabilities assigned to support CAL FIRE with fires in the State of California performing water drops and/or troop transport.

2020-FIRE-38458: 1 CNG aircraft crash rescue vehicle and equipment with Class B foam capabilities assigned to fires throughout the State of California.

2019-FIRE-402: Personnel assigned to fuel reduction efforts in CAL FIRE Units: Shasta/Trinity, Nevada/Yuba/Placer, San Benito/Monterey and Fresno/Kings.

- Five 20-person Hand Crews each and all necessary personnel, support, transportation and materials.
- 65 additional soldiers to be trained and ready to backfill.
- Assigned to fuel reduction efforts in SHU, NEU, BEU, and FKU (1 crew in each unit with the exception of 2 crews in FKU)

EMAC

- Please see attached 2020 SOC July/August/September Statewide Fires Summary for fires being reported on by the State Operations Center

Pre-Position Resources

Region II

- **Alameda County:**
  - XAL: 1 Cal OES Strike Team (5 Local Government Type 3 Engines), 1 OES Water Tender, 1 Dispatcher
- **Lake County:**
  - XLK: 2 Local Government Task Forces (5 Local Government Type 1 Engines, 5 Local Government Type 3 Engines), 1 Local Government Type 1 Dozer, 1 Local Government Type 1 Water Tender, 1 Dispatcher
- **Napa County:**
  - XNA: 2 Local Government Strike Teams (10 Local Government Type 3 Engines)
- **Contra Costa County:**
  - XCC: 2 Local Government Task Forces (5 Local Government Type 1 Engines, 5 Local Government Type 3 Engines), 1 Local Government Type 1 Dozer, 1 Local Government Type 1 Water Tender, 1 Helicopter, 1 Local Government Hand Crew, 2 Dispatchers, 5 Overhead
- **Santa Clara County:**
  - XSC: 2 Local Government Task Forces (10 Local Government Type 3 Engines), 2 Dispatchers

Cal OES
GOVERNOR'S OFFICE OF EMERGENCY SERVICES

FIRE ACTIVITY

Pre-Position Resources (Continued)

Region II (Continued)

- **Marin County:**
  - XMR: 1 Local Government Task Force (5 Local Government Type 3 Engines), 2 Local Government Type 1 Water Tenders, 2 Dispatchers

- **Sonoma County:**
  - XSN: 1 Local Government Strike Team (5 Local Government Type 3 Engines), 1 OES Water Tender, 1 Dispatcher, 3 Overhead

Region III

- **Colusa County:**
  - XCO: 4 Local Government Type 3 Engines, 1 Local Government Type 1 Water Tender

Region IV

Yolo County:

- XYO: 3 Local Government Type 3 Engines, 2 Local Government Type 1 Water Tender

Cal OES INLAND REGION

- Please see attached 2020 July/August/September Statewide Fires Summary for fires being reported on by the State Operations Center

Cal OES COASTAL REGION

- Please see attached 2020 July/August/September Statewide Fires Summary for fires being reported on by the State Operations Center

Cal OES SOUTHERN REGION

- Please see attached 2020 July/August/September Statewide Fires Summary for fires being reported on by the State Operations Center

Cal OES
GOVERNOR'S OFFICE
OF EMERGENCY SERVICES

MAJOR ROAD / HIGHWAY / BRIDGE CLOSURES

Lifeline Route Closures		
Northern California	**Central California**	**Southern California**
No Lifeline Route Closures	**No Lifeline Route Closures**	**No Lifeline Route Closures**

Lifeline Routes:
- There are no lifeline route closures.

Non-Lifeline Routes:
- Click here for a list of current road closures.

Wildfire Closures:
- Please see attached SOC July/August/September Statewide Fires Summary for fires being reported on by the State Operations Center

Emergency Center Activations:
- Please see attached 2020 July/August/September Statewide Fires Summary for fires being reported on by the State Operations Center
- Please see attached California Health & Human Services (CHHS) Agency / Cal OES Joint Situation Report for additional details.

Interactive Travel Forecast Map Based on Weather Conditions Provided by National Weather Service (Prototype)
- http://www.wrh.noaa.gov/wrh/travel/?wfo=mtr

Click on the Caltrans Logo to check current Hwy. conditions.
You can also call 1-800-427-7623 for current Hwy. conditions.

CALIFORNIA 911 SYSTEM

California 911 Outages		
Northern California	**Central California**	**Southern California**
No 911 Outages	**No 911 Outages**	**No 911 Outages**

9-1-1 Outage/Remote/Community Isolations

Community Isolation, Lakeshore, Shaver Lake, Aubrey, Big Creek, North Fork and Tollhouse, Fresno and Madera Counties
On 09/08/20 at 1100 hours, the Ponderosa Telephone Company reported a community isolation occurred due to the Creek Fire.

- Time Outage Started: 09/08/20, 0251 hours
- Time of Resolution/Restoration: No ETR is available.
- Total Outage Time: TBD
- Jurisdiction Affected: Fresno County SO
- Areas Affected: Lakeshore (93634), Shaver Lake (93664), Auberry (93602), Big Creek (93605), Tollhouse (93667), North Fork (93643)
- Reason For Outage: The Creek Fire has burned nodes and fiber for the telephone network.
- Number of Users Affected: 614 as of 10/07/20, 1245 hours
- Wireless 9-1-1 Calls Impacted: No
- Wireline 9-1-1 Calls Impacted: Yes
- VoIP 9-1-1 Calls Impacted: No
- It will be weeks or months before service can be restored.

Community Isolation, Angwin, Napa County
As of 09/28/20 at 1811 hours, AT&T reported a Community Isolation in Napa County affecting the community of Angwin (Zip Code: 94508) and impacting 1,921 wireline users. **Update, 10/08/20:** 678 Affected Telephone Numbers (ATNs) are also affected. AT&T is still working to replace cables destroyed by fire. 10's of thousands of feet of wire still have to be to replace. Estimated time of repair remains unknown.

- Time Outage Started: 9/27/20, 2325 hours
- Time of Resolution/Restoration: No ETR is available.
- Total Outage Time: TBD
- Jurisdiction Affected: Napa Co Communications
- Reason For Outage: Glass Fire
- Number of users Affected: 1,921
- Wireless 9-1-1 Calls Impacted: No
- Wireline 9-1-1 Calls Impacted: Yes
- VoIP 9-1-1 Calls Impacted: No

Cal OES
GOVERNOR'S OFFICE OF EMERGENCY SERVICES

CALIFORNIA 911 SYSTEM

Community Isolation, Daly City/Redwood City, San Mateo County

On 10/03/20 at 0955 hours, Comcast reported a Community Isolation affecting 1,272 VoIP users in zip code 94014, 94061, 94062, 94963.

- Time Outage Started: 10/03/20, 0812 hours
- Time of Resolution/Restoration: TBD
- Total Outage Time: TBD
- Jurisdiction Affected: Daly City, Redwood City, San Mateo County
- Reason For Outage: Unknown
- Wireless 9-1-1 Calls Impacted: No
- Wireline 9-1-1 Calls Impacted: No
- VoIP 9-1-1 Calls Impacted: Yes

Community Isolation, Los Angeles, Los Angeles County

On 10/08/20 at 1301 hours, AT&T reported a Community Isolation affecting 3,550 Wireline/VoIP users in zip code 90036. This is the same area as the community isolation reported on 10/07/20 at 1820 hours.

- Time Outage Started: 10/08/20, 1201 hours
- Time of Resolution/Restoration: TBD
- Total Outage Time: TBD
- Jurisdiction Affected: LAPD, Los Angeles County
- Reason For Outage: Unknown
- Wireless 9-1-1 Calls Impacted: No
- Wireline 9-1-1 Calls Impacted: Yes
- VoIP 9-1-1 Calls Impacted: Yes

Service Interruptions

- None reported.

WEATHER OF CONCERN

NORTHERN CALIFORNIA

- A Red Flag Warning is in effect through Friday morning for portions of interior northern California, including the west side of the Sacramento Valley, the Coastal Range, the Delta, the North Bay Mountains (including the Glass Fire), East Bay Hills, and Santa Cruz Mountains.
- A Red Flag Warning is in effect from Wednesday evening through Friday morning for upper slopes and ridges of northern and coastal California, the Sierra and foothills.

SOUTHERN CALIFORNIA

- Nothing significant to report.

Weather Advisories, Watches, and Warnings currently active in California:
http://www.wrh.noaa.gov/hazardSummary/?state=ca

Active Weather Warnings, Watches and Advisories by County:
http://www.wrh.noaa.gov/hazardSummary/?state=ca&bycounty=1

Cal OES
GOVERNOR'S OFFICE
OF EMERGENCY SERVICES

WEATHER KEY POINTS
10/14/20 - 10/20/20

Wednesday-Friday

- Moderate to high heat impacts across much of coastal California through Friday
    - Temperatures well into the 80s and 90s, 10-20 degrees above normal for mid October
- Critical fire weather conditions for much of northern California today through Friday morning, and likely developing across southern California Thursday and Friday
    - Strong north to east winds gusting 35-50 mph and very low humidity may lead to the rapid spread of new or existing fires
    - Two periods of strongest winds expected: this evening through mid morning Thursday, then again Thursday evening through Friday morning

Saturday-Tuesday

- Temperatures cooling closer to normal through the weekend and early next week
- Elevated fire weather conditions continue through the weekend given ongoing very dry conditions

CALIFORNIA WEATHER IMPACTS
10/14/20 - 10/20/20

Hazards / Day	WED	THU	FRI	SAT	SUN	MON	TUE
Non-Thunderstorm Damaging Winds	Inland/ Coastal	All Regions	All Regions (Morning)				
Snow							
Coastal Flooding							
River Flooding							
Thunderstorms (Wind / Hail / Tornadoes)							
Fire Weather (Low Humidity / Wind / Dry Thunderstorms)	Inland/ Coastal	All Regions	All Regions	All Regions	All Regions	All Regions	
Heat Risk	Southern/ Coastal	Southern/ Coastal	Southern/ Coastal	All Regions	All Regions	All Regions	
Heavy Rain / Flash Flooding / Debris Flow							
Cold							

No Impacts | Minimal Impacts | Moderate Impacts | Severe Impacts

PRECIPITATION FORECAST
10/14/20 - 10/16/20

No precipitation expected statewide through the weekend

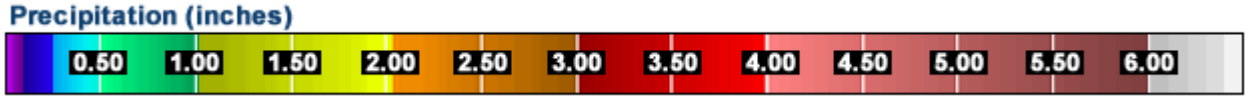

HEAT RISK
10/14/20 - 10/16/20

Today

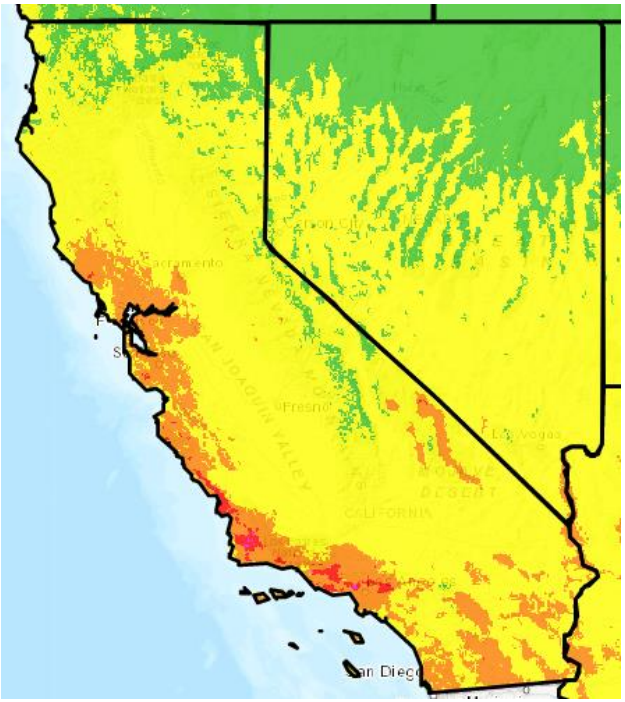

Thursday

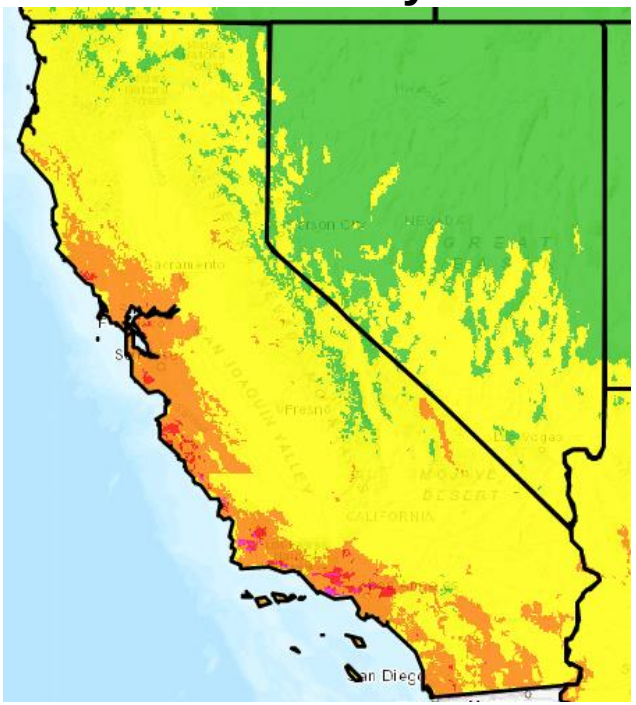

Friday

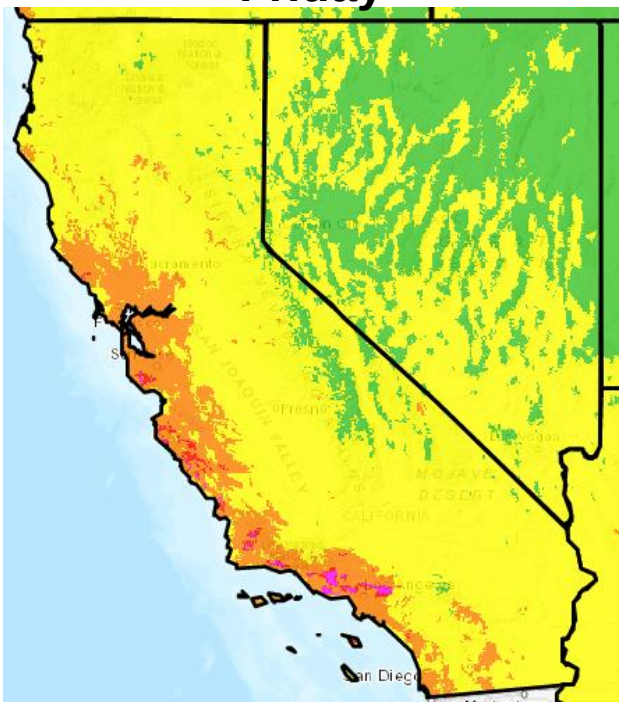

Category	Level	Meaning
Green	0	No Elevated Risk
Yellow	1	Low Risk for those extremely sensitive to heat, especially those without effective cooling and/or adequate hydration
Orange	2	Moderate Risk for those who are sensitive to heat, especially those without effective cooling and/or adequate hydration
Red	3	High Risk for much of the population, especially those who are heat sensitive and those without effective cooling and/or adequate hydration
Magenta	4	Very High Risk for entire population due to long duration heat, with little to no relief overnight

WEATHER OUTLOOK
10/19/20 - 10/27/20

6-10 Day Outlook (October 19 – October 23)

Temperatures

- Near normal temperatures expected for much of the state

Precipitation

- Near to below normal precipitation expected statewide

8-14 Day Outlook (October 21 – October 27)

Temperatures

- Near normal temperatures expected for the eastern half of the state, above normal for the western half

Precipitation

- Below normal precipitation expected for most of the state

WEATHER MAP

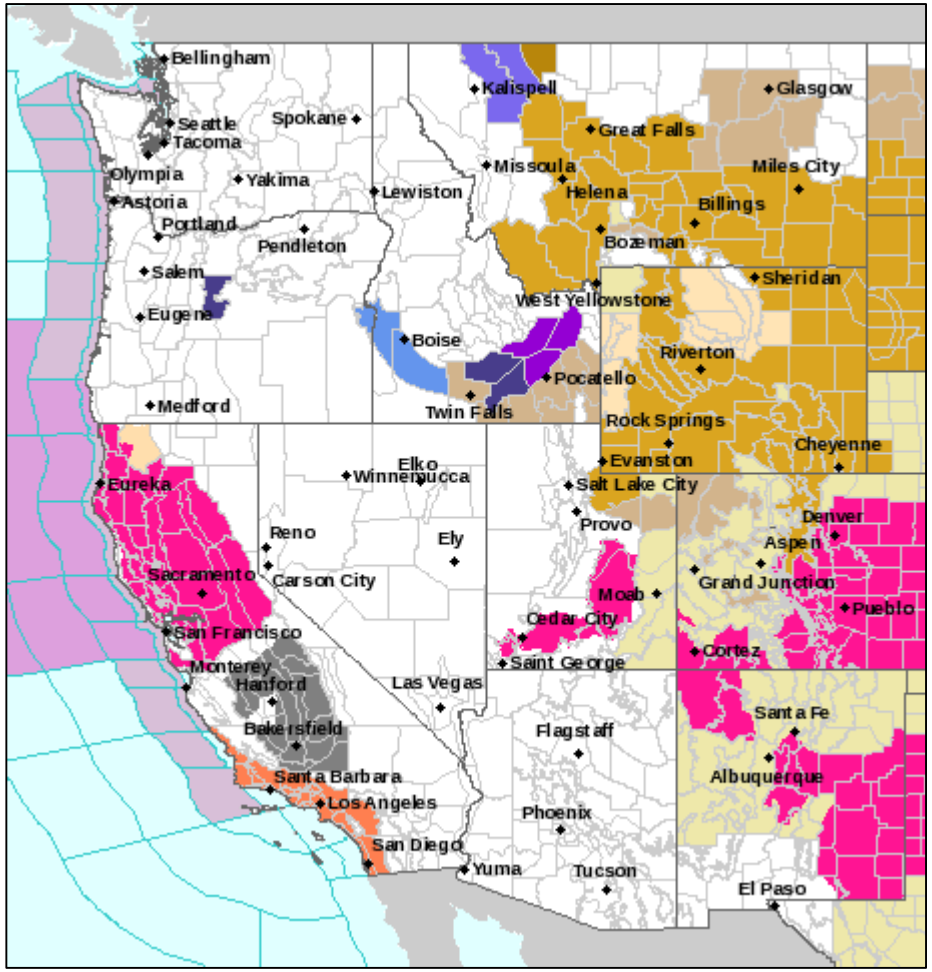

- High Wind Warning
- Gale Warning
- Hard Freeze Warning
- Freeze Warning
- Red Flag Warning
- Winter Weather Advisory
- Heat Advisory
- Small Craft Advisory
- Hazardous Seas Warning
- Lake Wind Advisory
- Wind Advisory
- Frost Advisory
- Hazardous Seas Watch
- High Wind Watch
- Freeze Watch
- Fire Weather Watch
- Extreme Fire Danger
- Special Weather Statement
- Air Quality Alert
- Hazardous Weather Outlook

Cal OES
GOVERNOR'S OFFICE OF EMERGENCY SERVICES

Cal OES LAW ENFORCEMENT MISSIONS

Cal OES Law Missions

- **2020-LAW-45081, 10/13/20, 1245 hours:** The AFRCC contacted CalOES regarding a PLB activation in the Death Valley National Park (36.275804 N, -117.078615 W). This area plots to an elevation of approximately 8,000'. The CalOES Law Branch made contact with the National Park Service and the Inyo County Sheriff's Office and together they initiated a response effort. At approximately 1500 hours the National Park Service advised of how they made contact with the device's registered and learned that it was activated accidentally. **MISSION CLOSED**

- **2020-LAW-43000, 09/19/20, 1016 hours:** Cal OES Law Duty Chief (LDC) received a request from Cal OES Inland Region for 30 CNG personnel to assist Butte County with animal care operations. **Update, 09/19/20, 1204 hours:** contacted Butte and they informed me they exhausted all local and regional resources. They conducted outreach several times for animal operations and were not successful. They were not accepting non-organizational volunteers due to lack of background of volunteers that would be caring for the animals. They also indicated that volunteer resources were limited. **MISSION ONGOING**

Cal OES
GOVERNOR'S OFFICE
OF EMERGENCY SERVICES

Cal OES MISSION TASKING

Cal OES Missions

- Please see attached 2020 July/August/September Statewide Fires Summary for fires being reported on by the State Operations Center
- Please see attached California Health & Human Services (CHHS) Agency / Cal OES Joint Situation Report for additional details.

Cal OES
GOVERNOR'S OFFICE
OF EMERGENCY SERVICES

Cal OES

GOVERNOR'S OFFICE
OF EMERGENCY SERVICES

Mission:
We protect lives and property, build capabilities, and support our communities for a resilient California.

We achieve our mission by serving the public through effective collaboration in preparing for, protecting against, responding to, recovering from, and mitigating the impacts of all hazards and threats.