(Unclassified // FOUO)

Cal OES Internal Statewide Incident Briefing

2000 hours, September 10, 2019

The Santa Monica Pier turned 110 years old on 09/09/19 - Santa Monica, Los Angeles County

Photo Credit: Alison Parr / Twitter

Cal OES
GOVERNOR'S OFFICE OF EMERGENCY SERVICES

Duty Officer	
EDO	Eric Lamoureux
CSWC Watch Officer	Janice Webb (Day) Art Arquero (Night)
STAC Duty Officer	STAC@Cal OES.ca.gov 916-275-4069
FDC	Kit Bailey
LDO	Dennis Smithson
IDO	Robert Goyeneche
CDO	Melanie Gilbert
SDO	Doug Huls
PIO	Brian Ferguson
TDO	Jeffrey Howell
ITDO	Dominick Pedicino
EQTP	Rachel Sierer Wooden
Tribal Liaison POC	Denise Shemenski
Access and Functional Needs POC	Vance Taylor

National Terrorism Advisory System

NTAS
NATIONAL TERRORISM ADVISORY SYSTEM
BULLETIN

Unclassified // FOUO 24 Hour STAC Report
• Report attached

Cal OES
GOVERNOR'S OFFICE OF EMERGENCY SERVICES

SITUATION SUMMARY

Cal OES Activation Status			
State Operations Center	Inland Regional EOC	Coastal Regional EOC	Southern Regional EOC
Normal Operations	Normal Operations	Normal Operations	Normal Operations

Cal OES COASTAL REGION

- Nothing significant to report.

Cal OES INLAND REGION

- See Fire Activity slides.

Cal OES INLAND REGION / SOUTHERN REGION

Potential Public Safety Power Shutoff (PSPS), SCE PSPS Event 09/09/19

On 09/09/19 at 1527 hours, the California State Warning Center (CSWC) received a report from Southern California Edison (SCE) stating their Operations Emergency Center (OEC) has been activated due to a potential PSPS event. As of 1458 hours on 09/11/19, SCE is at the following PSPS stage, Activating PSPS Protocols / Potential to De-energize.

PSPS stage, Activating PSPS Protocols / Potential to De-energize

- 2,876 total customers potentially impacted spanning 3 county and 5 circuits.
- 60 medical baseline customers have been identified.
- 10 critical care customers have been identified.
- Potential de-energization times:
    - 1800 hours on 09/09/19 to 1200 hours on 09/12/19 for Inyo County
    - 1500 hours on 09/10/19 to 1800 hours on 09/11/19 for Kern County
    - 0900 hours on 09/12/19 to 1500 hours on 09/15/19 for Los Angeles County

All notifications have been made per CSWC SOP.

Cal OES SOUTHERN REGION

- See Fire Activity slides.

Cal OES
GOVERNOR'S OFFICE OF EMERGENCY SERVICES

FIRE ACTIVITY

Cal OES Fire Preparedness Levels		
National	**Northern California**	**Southern California**
Preparedness Level 2	**Preparedness Level 3**	**Preparedness Level 3**
	Multi-Agency Coordination System MACS Mode: 2	**Multi-Agency Coordination System MACS Mode: 2**

- **Please note: The National and Regional Preparedness Levels are maintained by the National Multi-Agency Coordination (MAC) Group and are separate from Cal OES activation levels.**

Cal OES Fire Missions

- **2019-FIRE-402:** Incident Number: CA-CDF-000127. Request for five 20-person Hand Crews each and all necessary personnel, support, transportation and materials. 65 additional soldiers to be trained and ready to backfill. Assigned to fuel reduction efforts in SHU, NEU, BEU, and FKU (1 Crew in each unit with the exception of 2 crews in FKU).

CA-CDF-000472 – MRT 2019-FIRE-5200

- Five (5) California National Guard Helicopters to support CAL FIRE Statewide.
    - 5 Type I Helo's for water drop and troop transport
    - 1 Type I MEDEVAC
- 1 California National Guard remote sensing platform for infrared flight imagery and fire mapping to support CAL FIRE statewide (Walker Incident)
    - MQ-9

Statewide Fire Map

- Click here for a link to the current Statewide Fire Map.

Cal OES COASTAL REGION

- Nothing significant to report.

Cal OES
GOVERNOR'S OFFICE OF EMERGENCY SERVICES

FIRE ACTIVITY

Cal OES INLAND REGION

Red Bank, Vegetation Fire, Tehama County

Location: Balis Bell Rd. x Lanyan Trail, 21 miles west of Red Bluff
Jurisdiction: State DPA, SRA, Tehama-Glenn Unit
Per Cal OES Duty Officers and ICS-209 as of 09/11/19 at 1734 hours:

- 8,838 acres, 85% contained
- Threat to communications infrastructure on Tomhead Peak and Pattymocus Lookout
- Crews continue mop-up and suppression repair
- CAL FIRE IMT-5 is in command

Deployments

- 1 Cal OES Fire and Rescue Division Assistant Chief (AC) assigned as agency representative
- 3 Cal OES Public Safety Communications Technician (PSCT)

Evacuations

- Mandatory Evacuations remain for areas south of Hwy. 36 between Tedoc Rd. and Vestal Rd.
- Evacuation Warnings issued for portions of Red Bank Community

South, Vegetation Fire, Tehama County

Location: Southeast aspect of Tomhead Mtn, 17 miles south of Platina
Jurisdiction: Federal DPA, FRA/SRA, Shasta-Trinity N.F.
Per Cal OES Fire Duty Chief and ICS-209 as of 09/11/19 at 1800 hours:

- 3,185 acres brush, 20% contained
- 15 single residences threatened
- Threat to commercial timberland
- Threat to Tomhead Lookout and communications infrastructure
- Smoke may impact Class 1 Airshed in the Yolla Bolla Wilderness
- Threat to Salmon, Spotted Owl and Peregrine Falcon habitat
- Continued support by CAL FIRE on SRA portion of the incident
- California Type 2 IMT 16 in command
- Federal air and ground resources committed

Cal OES
GOVERNOR'S OFFICE OF EMERGENCY SERVICES

FIRE ACTIVITY

Cal OES INLAND REGION (Continued)

Henthorne, Vegetation Fire, Trinity County
Location: Yolla Bolly Middle Eel Wilderness near Henthorne Lake, 13 miles north of Covelo
Jurisdiction: State DPA, FRA, Mendocino Unit
Per Cal OES Fire Duty Chief as of 09/11/19 at 1714 hours:
- 244 acres, 65% contained
- 2 single residences threatened
- Continue mop up and suppression repair
- Federal air and ground resources committed

Deployments
- 1 Cal OES Fire and Rescue Division AC

Walker, Vegetation Fire, Plumas County/ Lassen County
Location: Indian Creek x Beckwourth Genesee Rd., 4 Miles East of Genesee
Jurisdiction: Federal DPA, FRA, Plumas National Forest
Per Cal OES Duty Officers and ICS-209 as of 09/11/19 at 1757 hours:
- 48,507 acres, 28% contained
- 77 single residences threatened
- Threat to the 5 Bears Hydroelectric project in Ward Creek
- Threat to Walker Mine Superfund site
- CA Type 1 IMT 4 in command

Deployments
- 2 Cal OES Public Safety Communications Technician (PSCT)
- 2 Cal OES Fire and Rescue Division AC

Evacuations
- **Plumas County**
  - Mandatory Evacuations in place along the Antelope Lake Rd. from Heart K Ranch to Babcock Meadows
    - Approx. 30 people evacuated at this time.
  - Mandatory Evacuations along Hwy. 395 from Laufman Grade to Wales Canyon
  - Evacuation Advisory has been issued for the Badcock Crossing area
  - Evacuation Advisory for Flournoy Bridge and Franks Valley area
  - Mandatory Evacuation remains for Murdock Crossing, Stoney Ridge and Antelope Lake area
- **Lassen County**
  - Reduced to Evacuation Advisory for the town of Milford, population approximately 200
  - Evacuation Warning along Hwy 395 from Laufman Grade to Wales Canyon
  - Evacuation Advisory for the Babcock Crossing area

Cal OES
GOVERNOR'S OFFICE OF EMERGENCY SERVICES

FIRE ACTIVITY

Cal OES INLAND REGION (Continued)

Walker, Vegetation Fire, Plumas County/ Lassen County (Continued)

Road Closures
- Surface streets in Milford, Janesville Grade at Bovee, Genesee Valley road at Flournoy Bridge, Antelope Lake road from the Flournoy Bridge to Antelope Dam, beginning at Flournoy Bridge turnoff, and 111 Beckwourth-Genesee road.

Critical Infrastructure
- Verizon has moved a Repeater Trailer into place this weekend in support of a fire camp on Mount Hough.

Lime, Vegetation Fire, Siskiyou County
Location: Ash Creek x Highway 96.5 miles SW of Hornbrook
Jurisdiction: Federal DPA, FRA, Klamath National Forest
Per Cal OES Fire Duty Chief and ICS-209 as of 09/11/19 at 1800 hours:
- 1,911 acres timber, 25% contained
- 100 single residences threatened
- Threat to high value timberland and seed bank
- Potential impact to Hwy. 96
- Threat to Historical and cultural resources and Spotted Owl habitat
- California Type 2 IMT 15 in command

Deployments
- 3 Cal OES Public Safety Communications Technician (PSCT)
- 1 Cal OES Fire and Rescue Division AC
- 1 Cal OES Inland Region Emergency Services Coordinator (ESC)

Swedes, Vegetation Fire, Butte County
Location: Swedes Flat Rd. and Oro Bangor Hwy., 5 miles east of Oroville
Jurisdiction: State DPA, SRA, Butte Unit
Per Cal OES Duty Officers and ICS-209 as of 09/11/19 at 1755 hours:
- 496 acres, grass, 86% contained
- 132 single residences threatened

Deployments
- 1 Cal OES Fire and Rescue Division AC

Cal OES
GOVERNOR'S OFFICE OF EMERGENCY SERVICES

FIRE ACTIVITY

Cal OES INLAND REGION (Continued)

Swedes, Vegetation Fire, Butte County (Continued)

Activations
- Butte County's EOC is at Level 1 (lowest level) – overnight staffing will be virtual
- Fire information line has been established for the public, 530-538-7826

FMAG
- On 09/07/19, CAL FIRE Butte Unit submitted a Fire Management Assistance Grant (FMAG) request.
    - Cal OES Fire and Rescue Division placed the FMAG on hold.

Animal Shelters
- Small animal shelter, Old County Hospital, 2279 Del Ore and Mono, Suite E
- Large animal shelter, Camelot, 1985 Clark Rd., Oroville
- Animal control is working on a reunification and demobilization plan
    - Provided care to 35 shelter in place animals

Taboose, Vegetation Fire, Inyo County
Location: 9 miles south of Big Pines
Jurisdiction: Federal DPA, FRA, Inyo N.F.
Per Cal OES Duty Officers and ICS-209 as of 09/11/19 at 1728 hours:
- 9,385 acres grass, 47% contained
- 1,000 single residences threatened
- Active fire behavior with creeping and smoldering
- CA IMT2 - Team 11 in command
- Evacuation warnings remains in place
- Threat remains to kV lines
- Ground resources continue to mop up and strengthen control lines
- Unified Command with USFS and CAL FIRE

Cal OES
GOVERNOR'S OFFICE OF EMERGENCY SERVICES

FIRE ACTIVITY

Cal OES SOUTHERN REGION

Taboose, Vegetation Fire, Inyo County (Continued)

Deployments
- 1 Cal OES Fire and Rescue Division AC

Proclamations
- Inyo County submitted a Local Emergency Proclamation. The County is requesting any and all assistance available to mitigate and recover from the damages and effects of the Taboose Fire to the safety of property and persons in Inyo County including threats to private, Tribal and public property and infrastructure, public health, environmental health, and the County's economy described but not limited herein, including that available under the California Disaster Assistance Act (CDAA).

Evacuations
- Advisory Evacuations:
    - Aberdeen (70 mobile units) and Birch Creek communities (15 houses)

Road Closures
- Tinnemaha Rd., Taboose Creek Rd. (at Aberdeen), McMurry Meadows Rd., Birch Creek Trail, Red Lake Trail, and Taboose Creek Trail

Evacuation Centers
- Tri County Fairgrounds, 1234 Sierra St., Bishop is on standby status

Cal OES
GOVERNOR'S OFFICE OF EMERGENCY SERVICES

MAJOR ROAD / HIGHWAY / BRIDGE CLOSURES

Major Road Closures		
Northern California	**Central California**	**Southern California**
No Lifeline Route Closures	**No Lifeline Route Closures**	**No Lifeline Route Closures**

Lifeline Routes:
- There are no lifeline route closures.

Non-Lifeline Routes:
- Click here for a list of current road closures.

Wildfire Closures:
- There are no wildfire closures.

Emergency Center Activations:
- There are no emergency center activations.

Interactive Travel Forecast Map Based on Weather Conditions Provided by National Weather Service (Prototype)
http://www.wrh.noaa.gov/wrh/travel/?wfo=mtr

Click on the Caltrans Logo to check current Hwy. conditions.
You can also call 1-800-427-7623 for current Hwy. conditions.

CALIFORNIA 911 SYSTEM

CA 911 Outages		
Northern California	**Central California**	**Southern California**
No 911 Outages	**No 911 Outages**	**No 911 Outages**

9-1-1 Outages/Remote/Community Isolations

- None reported.

Service Interruptions

- None reported.

Cal OES
GOVERNOR'S OFFICE
OF EMERGENCY SERVICES

WEATHER OF CONCERN

NORTHERN CALIFORNIA

- Dry weather will continue over the next several days.
- Winds will be much lighter today through the Kern county mountain passes and over exposed ridges and will remain light and terrain driven through Saturday.
- Humidity will trend slightly lower during the next few days as much warmer weather returns.

SOUTHERN CALIFORNIA

- Surface high pressure will settle in on Thursday and produce a weak Santa Ana easterly wind.
- Upper high pressure will follow on Friday and Saturday and result in significant warming.
- Next week, another unseasonably strong upper trough will bring a cooling trend, mountain and desert wind and coastal low clouds.
- Fire weather conditions will be slightly elevated for portions of Southwestern California, but critical conditions are not expected.

Weather Advisories, Watches, and Warnings currently active in California:

- http://www.wrh.noaa.gov/hazardSummary/?state=ca

Active Weather Warnings, Watches and Advisories by County:

- http://www.wrh.noaa.gov/hazardSummary/?state=ca&bycounty=1

Cal OES
GOVERNOR'S OFFICE
OF EMERGENCY SERVICES

WEATHER KEY POINTS

09/11/19 - 09/17/19

Wednesday

- Warm, but near normal temperatures are expected today.

Thursday through Monday

- Increasing areas of moderate risk for heat related health impacts for Inland Region and interior locations of Coast Region, especially Friday and Saturday.
- A period of strong winds will be possible Sunday and Monday across Inland and interior Southern regions, particularly in higher elevations and eastern Sierra.
- Critical fire weather conditions possible across northeast Inland region Sunday.
- Cooling trend begins Sunday, continues through Monday and beyond.
- Confidence is increasing that mostly light rain will occur across the northern half of the state late Sunday through Monday.
- Slight chances for thunderstorms exist across northern Sierra, southern Cascades Monday afternoon.

CALIFORNIA WEATHER IMPACTS

09/11/19 - 09/17/19

Hazards / Day	WED	THU	FRI	SAT	SUN	MON	TUE
Non-Thunderstorm Damaging Winds					NE CA	NE CA, E Sierra	
Snow							
Coastal Flooding							
River Flooding							
Thunderstorms (Wind / Hail / Tornadoes)						N CA	N CA
Fire Weather (Low Humidity / Wind / Dry Thunderstorms)		S CA			NE CA	E Sierra	
Heat Risk			Coastal/ Inland	Coastal/ Inland			
Heavy Rain / Flash Flooding / Debris Flow							
Extreme Cold							

No Impacts | Minimal Impacts | Moderate Impacts | Severe Impacts

EXPERIMENTAL HEAT RISK FORECAST

- Moderate heat risk Friday and Saturday.
- Cooler Conditions Occur Across California This Week

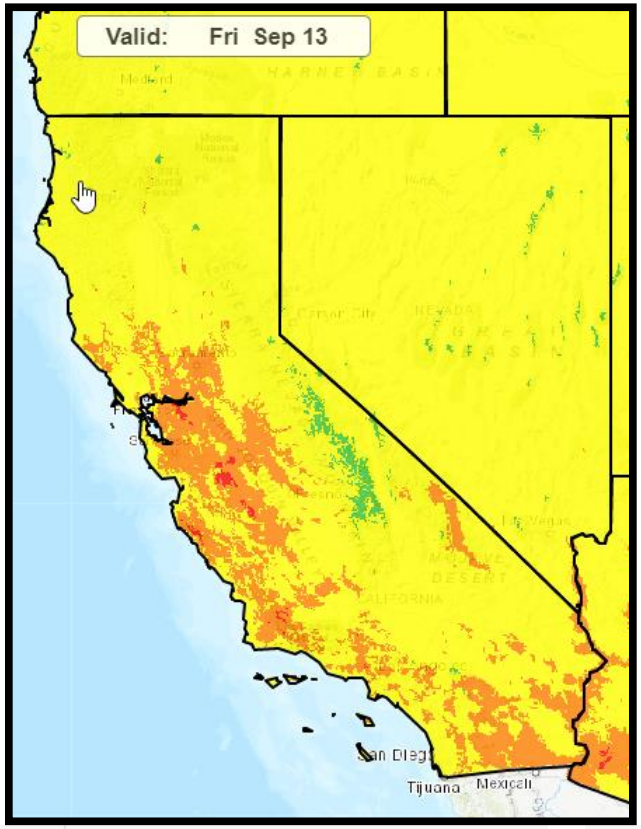

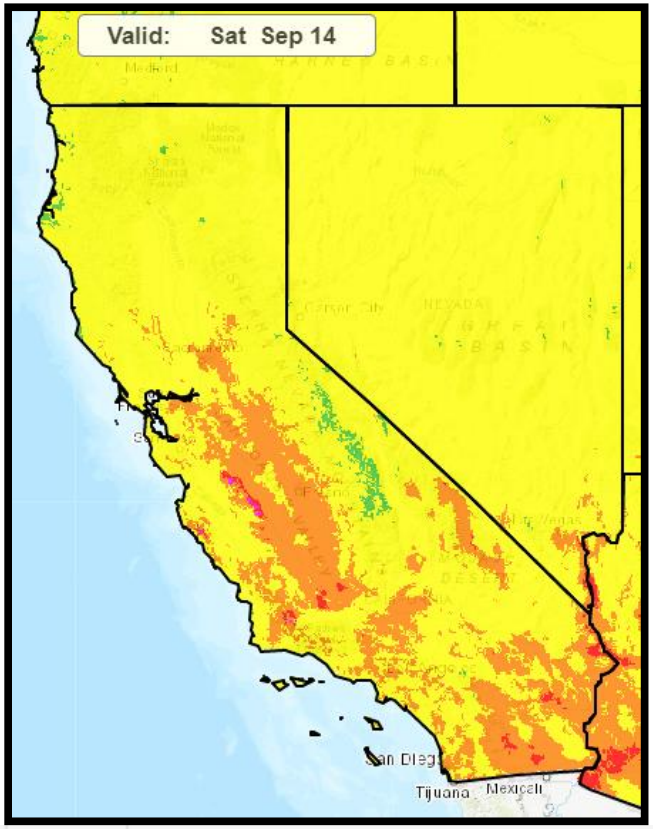

Category	Level	Meaning
Green	0	No Elevated Risk
Yellow	1	Low Risk for those extremely sensitive to heat, especially those without effective cooling and/or adequate hydration
Orange	2	Moderate Risk for those who are sensitive to heat, especially those without effective cooling and/or adequate hydration

Category	Level	Meaning
Red	3	High Risk for much of the population, especially those who are heat sensitive and those without effective cooling and/or adequate hydration
Magenta	4	Very High Risk for entire population due to long duration heat, with little to no relief overnight

https://www.wrh.noaa.gov/wrh/heatrisk/

PRECIPITATION FORECAST

Precipitation Forecast Today through Monday, Sep. 16th

- No precipitation expected today through Saturday.
- Light rain expected in northern CA late Sunday through Monday, and possibly beyond.
- Precipitation amounts are not expected to be significant.

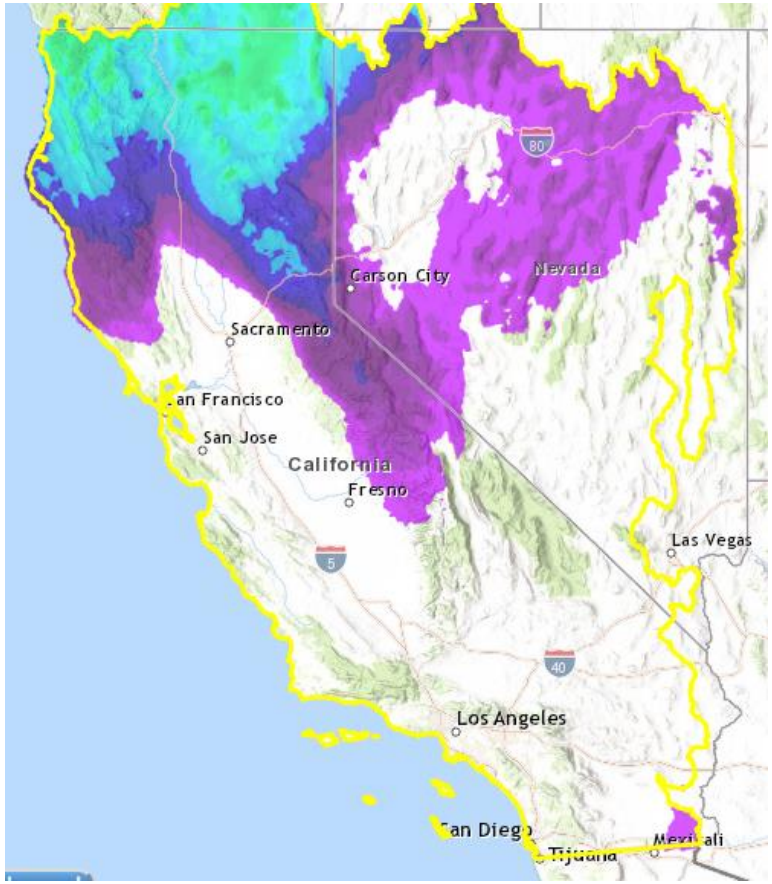

6 Day Precipitation, September 11 - 16

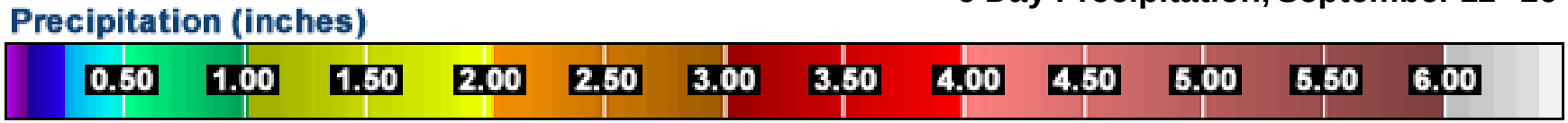

WEATHER OUTLOOK

09/16/19 - 09/24/19

6-10 Day Outlook (09/16/19 – 09/20/19)

Temperatures

- Cooler than normal temperatures are slightly favored, except for coastal regions where near normal temperatures are favored.

Precipitation

- Near normal precipitation favored, with above normal precipitation slightly favored in northern CA.

8-14 Day Outlook (09/18/19 – 09/24/19)

Temperatures

- Above normal temperatures favored.

Precipitation

- Near normal precipitation favored, with above normal precipitation slightly favored in northern CA

WEATHER MAP

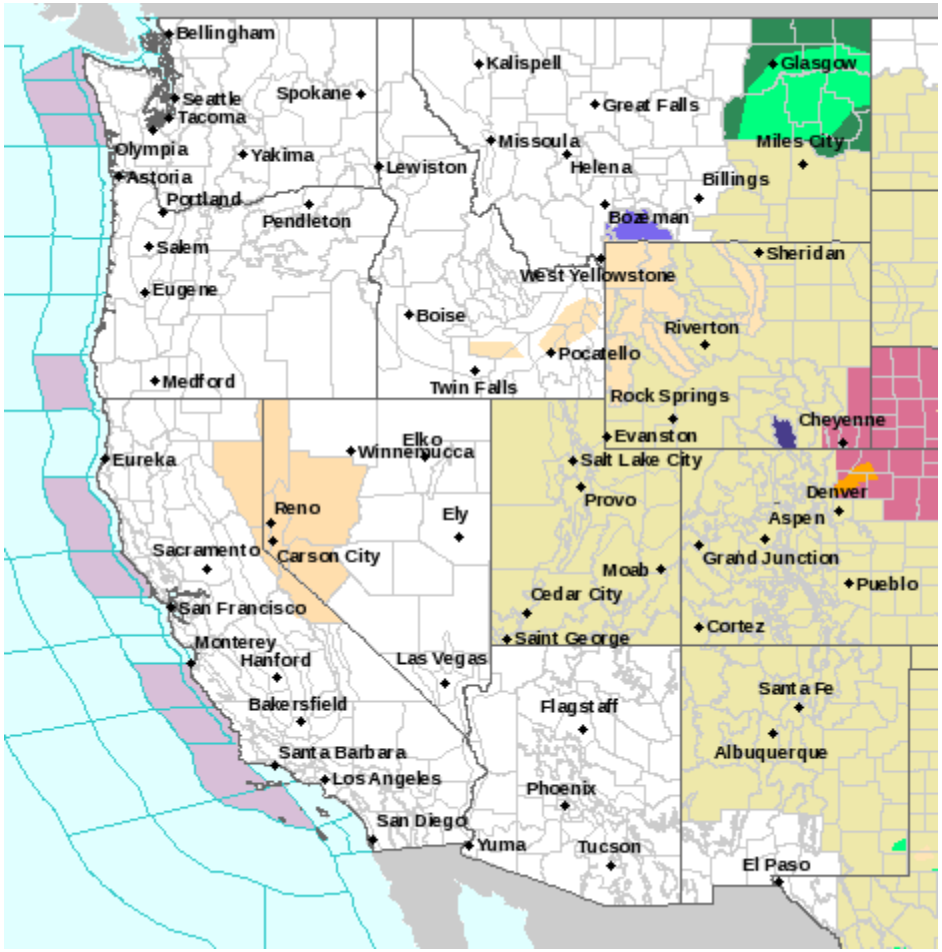

- Tornado Warning
- Severe Thunderstorm Warning
- Severe Weather Statement
- Severe Thunderstorm Watch
- Flash Flood Watch
- Freeze Warning
- Winter Weather Advisory
- Flood Advisory
- Small Craft Advisory
- Flood Watch
- Fire Weather Watch
- Special Weather Statement
- Hazardous Weather Outlook
- Short Term Forecast

Cal OES
GOVERNOR'S OFFICE OF EMERGENCY SERVICES

Cal OES LAW ENFORCEMENT MISSIONS

Cal OES Law Missions

- **2019-LAW-5342, 09/11/19, 0750 hours:** IERCC reported an In Reach activation at 37.192626° by -118.794415° which plots to the Pacific Crest Trail, near Goddard Canyon, Kings Canyon National Park, Fresno County. No additional information has been received from the device. National Park Ranger advised. **MISSION ONGOING**

- **2019-LAW-5063, 09/02/19, 0614 hours:** Report from SWC of a dive boat that has caught fire near Santa Cruz Island, Santa Barbara County. The fire resulted in 33 confirmed deaths and one additional subject still missing and presumed deceased. Extensive Coroner and Law Enforcement Mutual aid resources were deployed. Mission currently suspended pending better weather to continue efforts to locate the missing subject and salvage the dive boat. These efforts are anticipated to resume on 09/12/19. **Update:** Mutual Aid Law Enforcement divers from San Luis Obispo Sheriff, LA Sheriff, LA Police, and FBI will be on site to continue the search for the last remaining victim. They will also prepare for an attempt to salvage the boat, scheduled for 09/12/19. California National Guard will provide a UH60 or similar helicopter to transport critical command personnel to the scene for the attempt to salvage the dive boat. **MISSION ONGOING**

Cal OES
GOVERNOR'S OFFICE
OF EMERGENCY SERVICES

Cal OES MISSION TASKING

Cal OES Missions

- **2019-Southern-4518:** Mono County, Air Quality Monitor due to the Springs Fire. (On Scene)
- **2019-Inland-5287:** Plumas County, Air Quality Monitor due to the Walker Fire. (Coordinating)

Cal OES
GOVERNOR'S OFFICE
OF EMERGENCY SERVICES

Cal OES

GOVERNOR'S OFFICE
OF EMERGENCY SERVICES

Mission:
We protect lives and property, build capabilities, and support our communities for a resilient California.

We achieve our mission by serving the public through effective collaboration in preparing for, protecting against, responding to, recovering from, and mitigating the impacts of all hazards and threats.