Cal OES Daily Situation Report

January 18, 2019

Flooding in the Glen Eden area, Riverside County.

Photo Credit: CAL FIRE Riverside / Twitter

Cal OES
GOVERNOR'S OFFICE OF EMERGENCY SERVICES

Duty Officer	
EDO	Eric Lamoureux
CSWC Watch Officer	Reina Laroa (Day) Sarah Murdock (Night)
STAC Duty Officer	STAC@caloes.ca.gov 916-275-4069
FDO	Patrick Titus Randy Unkovich (Shadow)
LDO	Greg Smith Celeste Fowler (Shadow)
IDO	Terri Mejorado
CDO	Jan Marnell
SDO	Yolande Love-Delaney
PIO	Brad Alexander
TDO	Chad Stokes
ITDO	Brian Begley
EQTP	Dana Ferry
Tribal Liaison POC	Denise Shemenski
Access and Functional Needs POC	Vance Taylor

National Terrorism Advisory System

NTAS
NATIONAL TERRORISM ADVISORY SYSTEM
BULLETIN

Cal OES
GOVERNOR'S OFFICE OF EMERGENCY SERVICES

SITUATION SUMMARY

Cal OES Activation Status			
State Operations Center	Inland Region EOC	Coastal Region EOC	Southern Region EOC
Normal Operations	Normal Operations	Normal Operations	Normal Operations

January Winter Weather Event, Statewide

Due to increased rain in California from multiple storm systems entering the region throughout this week, there is concern of flash flooding, mud slides, and debris flows; with a main concern on debris flows for burn scar areas.

Activations

- Riverside County EOC transitioned to Management Watch on 01/17/19 at 0000 hours.
- San Diego Gas & Electric (SDG&E) EOC is activated at Level 1

Deployments

- 1 Cal OES Fire & Rescue A/C deployed to Los Angeles/Ventura County
- 1 Cal OES Fire & Rescue A/C deployed to Riverside County
- 2 Cal OES Law Enforcement Assistant Chiefs deployed to Cal OES Southern REOC
- 1 Cal OES Inland Region ESC deployed to Town of Paradise
- 1 Cal OES Southern Region ESC deployed to Riverside County EOC
- 1 Cal OES Southern Region Sr. ESC enroute to Riverside/Orange County – Territory Representative
- 1 Cal OES Southern Region ESC enroute to Orange County EOC

Evacuations

Southern Region

- Riverside County: All evacuations lifted as of 01/18/19 at 0000 hours
- Los Angeles County: All evacuation orders lifted as of 01/17/19 at 2022 hours.

Cal OES
GOVERNOR'S OFFICE OF EMERGENCY SERVICES

SITUATION SUMMARY

January Winter Weather Event, Statewide (Continued)

Major Road Closures

Inland Region

- Amador County:
  - SR-88 is closed from 3.5 miles east of Silver Lake to Kirkwood/Carson Spur due to snow.
- El Dorado County:
  - SR-89 from 5 miles north of the Jct. of US 50 to Bliss State Park (Emerald Bay) due to snow.
- Fresno County
  - SR-269 between Palmer Ave. and SR-198 due to flooding.

Coastal Region

- Monterey County:
  - SR-1 from Limekiln Creek to Torre Canyon (Big Sur Area)
- Napa County:
  - SR-121 at Adobe Lane in Napa due to flooding.
- Santa Cruz County:
  - SR-35 is closed 5 miles south of the Santa Cruz/Santa Clara County Line due to a downed tree resulting in downed power lines.

Southern Region

- Los Angeles County:
  - SR-2 from Islip Saddle to 5 miles west of Big Pines due to snow.
  - SR-27 from SR-1 to Grandview Dr. due to a mudslide.
  - Bouquet Canyon Rd. in Angeles National Forest due to rain.
  - Malibu Canyon Rd. from Pepperdine to Pima due to a rockslide.
- Orange County:
  - SR-1 is closed to southbound traffic from Warner Ave. to Seapoint St.
- Mono County:
  - SR-158 from 1.1 miles north of the US 395 south junction to Big Rock Rd. due to avalanche control.
- Santa Barbara County:
  - SR-192 from Sycamore Canyon Rd. to Hot Springs Rd. due to a mudslide.
  - SR-192 from Sheffield Dr. to Ortega Ridge Rd. due to a mudslide.
  - SR-192 from Toro Canyon Park Rd. to Toro Canyon Rd. due to a mudslide.
  - SR-192 at Nidever Rd. to Cravens Lake due to a mudslide.
- Ventura County:
  - SR-33 from Fairview Rd. to 9 miles south of Ventura/Santa Barbara County line due to a rockslide.
- Riverside County:
  - Temescal Canyon Rd. between Indian Truck Trail and Horsethief Canyon
  - Lincoln east of Westwind due to debris flow

Cal OES
GOVERNOR'S OFFICE OF EMERGENCY SERVICES

SITUATION SUMMARY

January Winter Weather Event, Statewide (Continued)

Shelters

- Riverside County
  - ARC Shelter: Temescal Canyon High School, 28755 El Toro Rd., Lake Elsinore
    - Midnight Count: 6
- Los Angeles County
  - ARC Shelter: Santa Monica High School-South Gym, 601 Pico Blvd., Santa Monica
    - Midnight Count: 0
  - ARC Shelter: Agoura Hills/Calabasas Community Center, 27040 Malibu Hills Rd., Agoura Hills
    - Midnight Count: 0
- City of Burbank
  - ARC Shelter: McCambridge Recreation Center, 1515 North Glenoaks Blvd., Burbank

Animal Shelters

- Santa Barbara County
  - Large Animals Shelter at the Earl Warren Showgrounds, 3400 Calle Real, Santa Barbara
- Los Angeles County
  - Small Animal Shelter co-located at both human shelters
  - Large Animal Shelter for Woolsey Fire at Pierce College, 6201 Winnetka Ave, Woodland Hills
  - Large Animal Shelter for Creek Fire at Hansen Dam, 11770 Foothill Blvd., Lake View Terrace

Critical Infrastructure

- Per Cal OES CUEA as of 01/17/19, 1636 hours:
- PG&E EOC is activated and they have approximately 28,000 out of service.
- AT&T, Verizon, and all telecoms have returned to normal operations.
- SCE: approximately 8,944 outages.
- LADWP: 3,000 outages.
- SDG&E: reporting 364 outages and returning to normal operations
- COX: Normal operations
- SMUD: 8 outages
- MWD: Normal operations
- No reported impacts to water or wastewater systems.
- Gas utilities are in normal operations

Cal OES
GOVERNOR'S OFFICE OF EMERGENCY SERVICES

SITUATION SUMMARY

January Winter Weather Event, Statewide (Continued)

School Closures

Coastal Region
- Mendocino County: 4 schools
- Monterey County: 8 schools in the Carmel Unified School District
- Santa Cruz County: 1 school

Southern Region
- Los Angeles County: 5 schools in the Malibu Unified School District
- Riverside County: 2 schools

State Agency Proactive Measures
- Department of Water Resources (DWR)
    - DWR Flood Operations Center is monitoring the storms and river forecasts, and making high water notifications as needed. DWR will be staffed 0800-1700 hours and on duty monitor status outside of those hours.

Joint Field Office – 2018 November Wildfires
- Joint Field Office (JFO) Operations/Watershed Team

California/Nevada River Forecast Office - Please see link for River Forecast Guidance - http://www.cnrfc.noaa.gov/

Inland Region
- **The following rivers are forecast to meet or exceed Monitor Stage:**
    - **Glenn County:** Sacramento River at Ord Ferry,
    - **Colusa County:** Sacramento River Moulton Weir, Sacramento River at Colusa Weir, Sacramento River at Colusa Bridge
    - **Sutter County:** Sacramento River at Tisdale Weir

Coastal Region
- **The following rivers are forecast to meet or exceed Monitor Stage:**
    - **Humboldt County:** Eel River at Fernbridge
    - **Solano County:** Sacramento River at Rio Vista

Cal OES
GOVERNOR'S OFFICE OF EMERGENCY SERVICES

SITUATION SUMMARY

Cal OES INLAND REGION

- See January Winter Weather Event.

Cal OES COASTAL REGION

- See January Winter Weather Event.

Cal OES SOUTHERN REGION

- See January Winter Weather Event.

FIRE ACTIVITY

Cal OES Fire Preparedness Levels		
National	**Northern California**	**Southern California**
Preparedness Level 1	**Preparedness Level 1**	**Preparedness Level 2**
	Multi-Agency Coordination System MACS Mode: 2	**Multi-Agency Coordination System MACS Mode: 2**

Please note: The National and Regional Preparedness Levels are maintained by the National Multi-Agency Coordination (MAC) Group and are separate from Cal OES activation levels.

Fire Resources Pre-Positioning

- Prepositioned Cal OES and Local Government Fire Resources were released on 01/17/19 at 2000 hours.

Cal OES EMAC Missions

- **2018-SOC-56618:** California requested Animal Health Subject Matter Experts to provide animal shelter assistance to Butte County.
    - 4 team members have demobilized and are traveling back to their home state today, 01/16/19.

- **2018-SOC-56344:** California requested Public Assistance Coordinators to assume the role of Program Delivery Managers (PDMG) and assist Cal OES with utilizing FEMA's program delivery system.
    - 2 Public Assistance Coordinators from Louisiana are on-scene providing support in Northern California.
    - 2 Public Assistance Coordinators from Louisiana are on-scene providing support in Southern California.

Cal OES
GOVERNOR'S OFFICE OF EMERGENCY SERVICES

MAJOR ROAD / HIGHWAY / BRIDGE CLOSURES

Major Road Closures		
Northern California	Central California	Southern California
No Lifeline Route Closures	No Lifeline Route Closures	No Lifeline Route Closures

Lifeline Routes:
- There are no lifeline route closures.

Non-Lifeline Routes:
- Click here for a list of current road closures.

Wildfire Closures:
- There are no wildfire closures.

Emergency Center Activations:
- The Caltrans District 11 EOC is activated at Level 3.

Interactive Travel Forecast Map Based on Weather Conditions Provided by National Weather Service (Prototype)
http://www.wrh.noaa.gov/wrh/travel/?wfo=mtr

Click on the Caltrans Logo to check current Hwy. conditions.
You can also call 1-800-427-7623 for current Hwy. conditions.

California 911 System

CA 911 Outages		
Northern California	Central California	Southern California
No 911 Outages	No 911 Outages	No 911 Outages

911 Outages/Remote/Community Isolations:

- None reported

Service Interruptions:

- None reported

Cal OES
GOVERNOR'S OFFICE
OF EMERGENCY SERVICES

WEATHER OF CONCERN

NORTHERN CALIFORNIA

- Heavy snow with additional snow accumulations of 3 to 8 inches above 7000 feet with 1-4 inches down to Lake Level for the Greater Lake Tahoe area.
    - Avalanche Warnings is also in effect through Friday morning.
    - Winds will be gusting as high 100 mph.
    - Travel could be very difficult to impossible with periods of road closures expected.
    - Winds along with heavy, wet snow could cause areas of tree damage.
- Backcountry Avalanche Warnings for Mono and Inyo Counties through this afternoon.

SOUTHERN CALIFORNIA

- Light to moderate showers will continue at times this evening.
- Gusty winds will continue over the mountains and deserts with snow above 8500 feet elevation.

Weather Advisories, Watches, and Warnings currently active in California:

- http://www.wrh.noaa.gov/hazardSummary/?state=ca

Active Weather Warnings, Watches and Advisories by County:

- http://www.wrh.noaa.gov/hazardSummary/?state=ca&bycounty=1

Cal OES
GOVERNOR'S OFFICE
OF EMERGENCY SERVICES

Key Points

01/18/19 - 01/24/19

Friday

- Another much weaker storm system will bring valley rain and mountain snow to far northern CA. Minor impacts to travel due to the snow. Winds gusts 45 to 55 mph could damage powerlines and trees. Moderate coastal flooding with significant beach erosion is likely today across southern CA.

Saturday

- Dry conditions across the state except for precipitation over the northern coastal areas with no significant impacts. Weak Santa Ana possible across southern CA.

Sunday

- Another round of precipitation over northern CA. Locally heavy rain possible. Snow may impact travel over the Sierra and gusty winds will accompany the weather system on Sunday.

Monday-Thursday

- Dry conditions across the state. Gusty offshore winds may develop Tuesday.

California Weather Impacts

01/18/19 - 01/24/19

Hazards / Day	FRI	SAT	SUN	MON	TUE	WED	THU
Non-Thunderstorm Damaging Winds	Coastal	Southern	All Regions	Inland	Southern		
Snow			Inland				
Coastal Flooding	Coastal/ Southern						
River Flooding							
Thunderstorms (Wind / Hail / Tornadoes)							
Fire Weather (Low Humidity / Wind / Dry Thunderstorms)							
Heat Risk							
Heavy Rain / Flash Flooding / Debris Flow			Coastal Inland				
Extreme Cold							

No Impacts | Minimal Impacts | Moderate Impacts | Severe Impacts

Precipitation Forecast

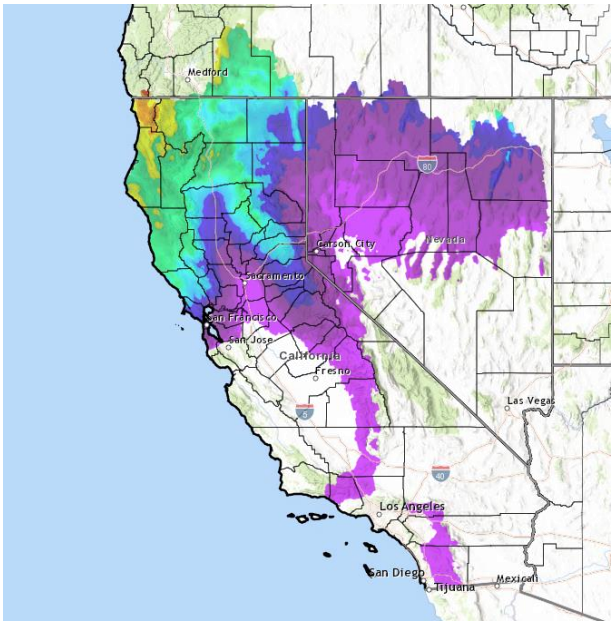

Friday

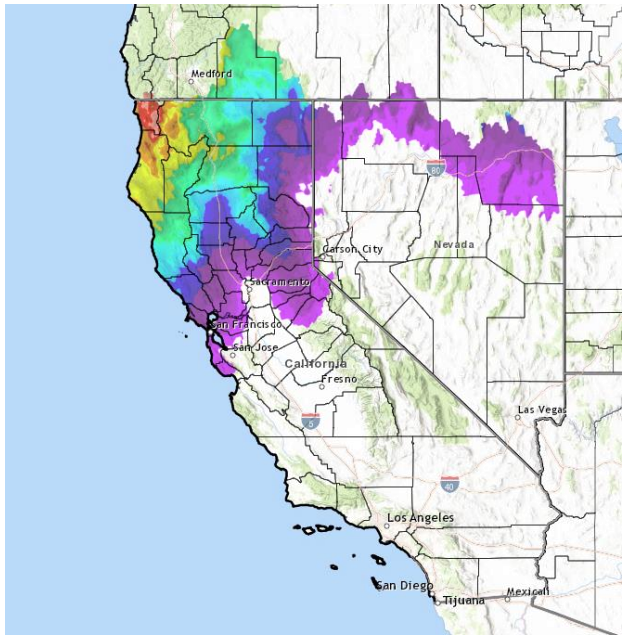

Saturday

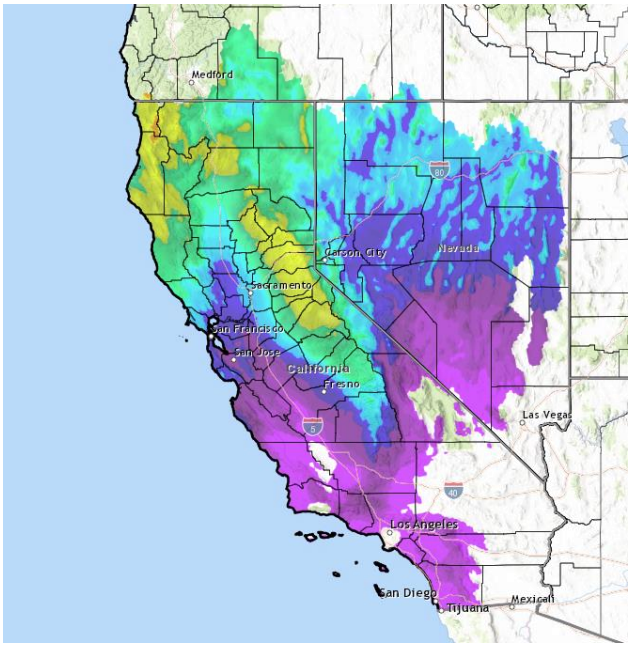

Sunday



Friday Storm Total Precipitation Forecast for Recent Burn Scar Areas

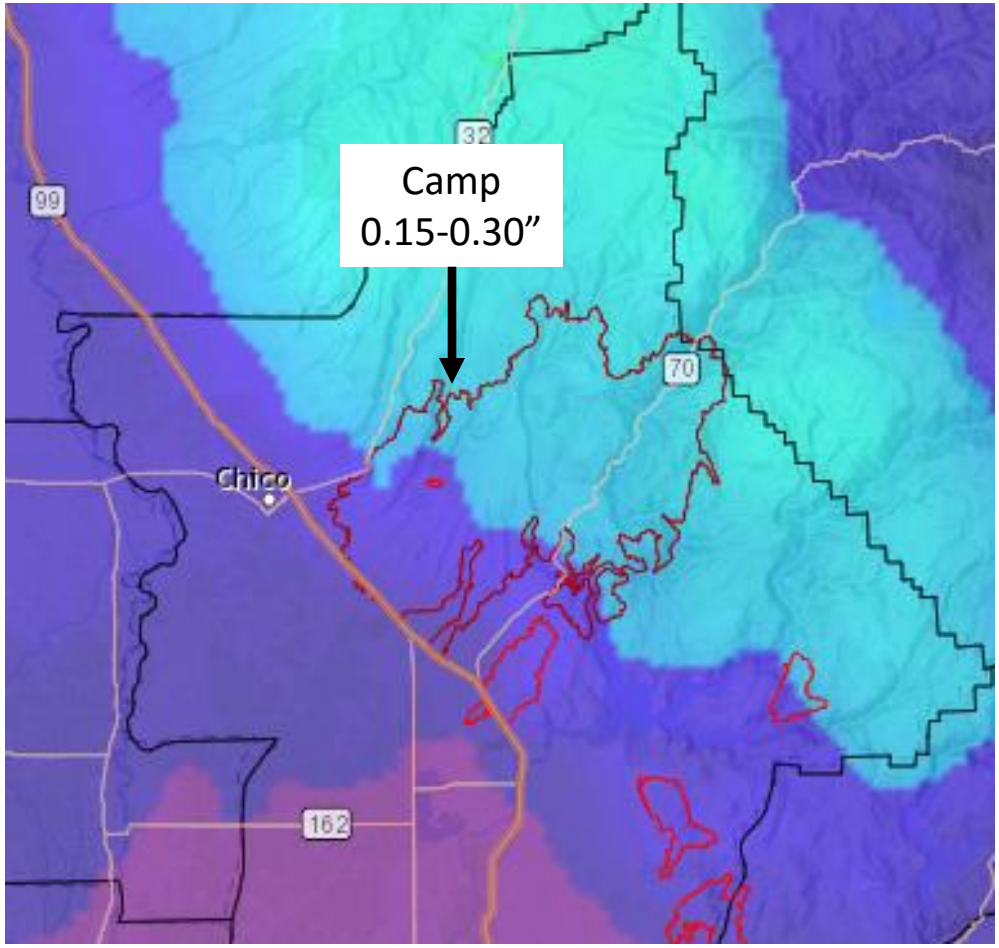

No impacts expected



6-10 Day Outlook (Jan 23-Jan 27)

Temperatures

- Above normal temperatures favored across the state with low to moderate confidence

Precipitation

- Below normal precipitation favored across the state with moderate confidence

8-14 Day Outlook (Jan 25-Jan 31)

Temperatures

- Above normal temperatures favored across the state with low confidence

Precipitation

- Below normal precipitation favored across the state with low to moderate confidence

WEATHER MAP

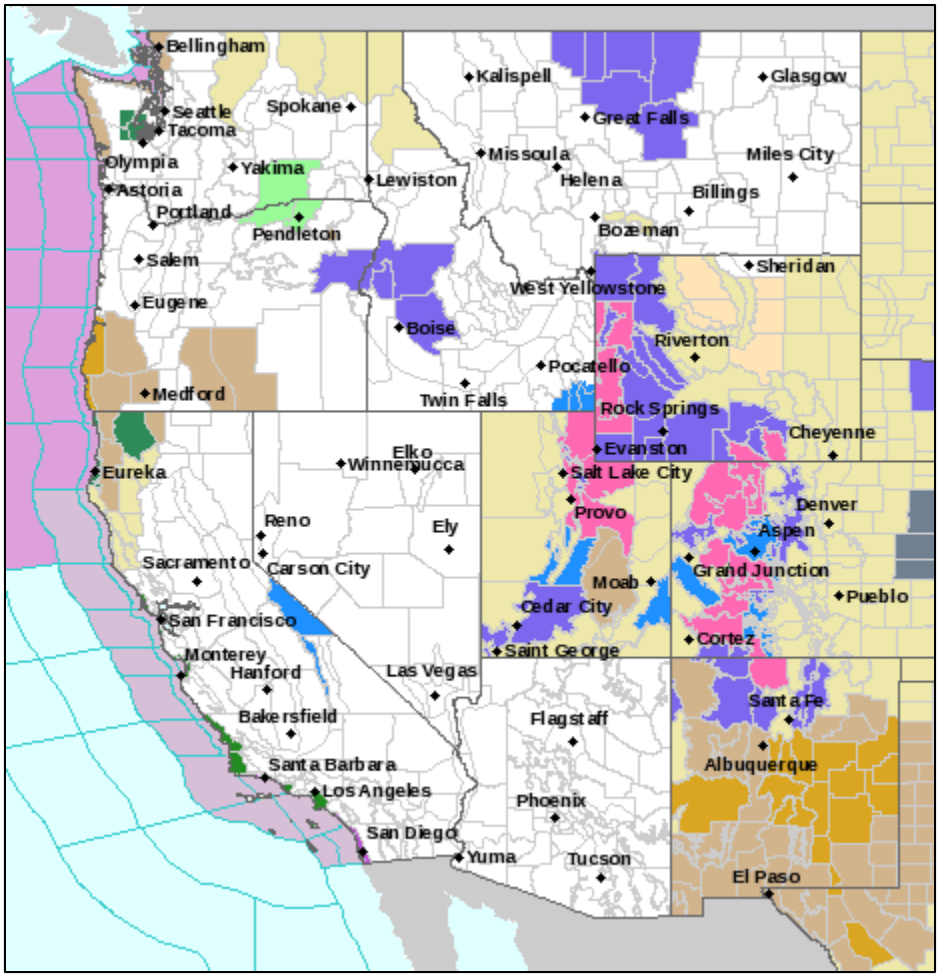

- Winter Storm Warning
- High Wind Warning
- Storm Warning
- Avalanche Warning
- High Surf Warning
- Gale Warning
- Winter Weather Advisory
- Wind Chill Advisory
- Flood Advisory
- Coastal Flood Advisory
- High Surf Advisory
- Dense Fog Advisory
- Small Craft Advisory For Hazardous Seas
- Small Craft Advisory For Rough Bar
- Small Craft Advisory
- Hazardous Seas Warning
- Wind Advisory
- Avalanche Watch
- Coastal Flood Watch
- Flood Watch
- Special Weather Statement
- Hazardous Weather Outlook
- Short Term Forecast

Cal OES
GOVERNOR'S OFFICE OF EMERGENCY SERVICES

Cal OES LAW ENFORCEMENT MISSIONS

Cal OES Law Missions

- **2019-LAW-57087, 01/12/19, 1830 hours**, Riverside County Sheriff's Office is requesting CNG High-Water vehicles for an incoming storm Wednesday and Thursday (01/14 thru 01/17). CALOES LEB approved mission request. LDO contacted JOC for coordination. **Update**: **01/16/19, 0700 hours**: CNG JOC reports two LMTV's remained deployed to the Riverside. They are currently reassessing this need today and will advise. **Update: 01/17/19, 2200 hours:** This mission has concluded and all CNG personnel have demobilized. **Mission Closed.**

Cal OES
GOVERNOR'S OFFICE
OF EMERGENCY SERVICES

Cal OES MISSION TASKING

Cal OES Missions

- **2019-SREOC-57146:** Requesting a Mucker and a Caltrans Operator to assist with excavating an underground culvert prior to the next storm event expected at 2200 hours, 01/16/19. (On Scene)
- **2019-SREOC-57124:** Cal Trans Rep at SREOC (On Scene)
- **2019-SREOC-57118:** US Army Corp of Engineers support for Riverside County
- **2018-Southern-56869:** Communication Support for the Baker to Vegas Challenge Cup Relay XXXIV
- **2018-IREOC-49869:** 2018 July Statewide Wildfires - Debris Management Task Force for Shasta County. (On Scene)
- **2018-CREOC-48046:** 2018-06-23-Lake-Wildland Fire - DTSC to clear debris from Pawnee Fire. (Coordinating)
- **2018-IREOC-45244:** Daily Operations - Caltrans to remove dead and dying trees along highways in Kern, Tulare, Fresno, Madera, Mariposa, Tuolumne, Calaveras, Butte, Plumas, Sierra, Shasta, and Lassen counties. (On Scene - Long-term assignment)
- **2017-Inland-42559:** Daily Operations - Weather station installed to gather real time rainfall data by Air Resources Control Board (ARB). Mission extended through 05/30/19. (On Scene)

Cal OES
GOVERNOR'S OFFICE
OF EMERGENCY SERVICES

Cal OES

GOVERNOR'S OFFICE
OF EMERGENCY SERVICES

Mission:
We protect lives and property, build capabilities, and support our communities for a resilient California.

We achieve our mission by serving the public through effective collaboration in preparing for, protecting against, responding to, recovering from, and mitigating the impacts of all hazards and threats.