Cal OES Daily Situation Report

November 1, 2021

White House continues tradition of observing ‘Veterans and Military Families month’ throughout November.

Photo Credit: Johannes Eisele / AFP via Getty Images

Cal OES
GOVERNOR'S OFFICE
OF EMERGENCY SERVICES

Duty Officer	
EDO	Eli Owen
CSWC Watch Officer	Art Arquero (Day) Reina Laroa (Night)
Situation Cell Duty Officer	SituationCell@caloes.ca.gov 916-845-8411
STAC Duty Officer	STAC@caloes.ca.gov 916-275-4069
FDC	Joe Gear
LDO	Celeste Fowler
IDO	Rod Daugherty
CDO	Gabe Kearney
SDO	Chris Valenzano
PIO	Shawn Boyd
TDO	Jeffrey Howell
ITDO	Christian Gonzalez
EQTP	Todd Becker
Tribal Liaison POC	Duane Sherman
Access and Functional Needs POC	Vance Taylor

National Terrorism Advisory System

NTAS
NATIONAL TERRORISM ADVISORY SYSTEM
BULLETIN

Cal OES
GOVERNOR'S OFFICE OF EMERGENCY SERVICES

SITUATION SUMMARY

Cal OES Activation Status

State Operations Center	Inland Region EOC	Coastal Region EOC	Southern Region EOC
Level 1	Normal Operations	Normal Operations	Normal Operations

Coronavirus Disease 2019 (COVID-19)

The Cal OES State Operations Center (SOC) activated 03/02/20 at 0700 hours in support of the California Department of Public Health (CDPH) Medical Health Coordination Center's (MHCC) statewide response to COVID-19. Cal OES will continue to provide resource coordination for the COVID-19 event, as well as situation status reporting and advance planning across multiple areas.

Situation Overview

- **California State of Emergency Proclamation**
  On 03/04/20, Governor Gavin Newsom declared a State of Emergency for California, as a result of the global COVID-19 outbreak that began in December 2019, to make additional resources available, formalize emergency actions already underway across multiple state agencies and departments, and help the state prepare for broader spread of COVID-19.

- **CDPH Statewide Travel Advisory**
  As of 06/15/21, CDPH and the CDC recommend delaying travel until persons are fully vaccinated. For more information: CDC Travel Guidelines

Confirmed Global COVID-19 Cases – Per Worldometers COVID-19 Live Updates as of 10/26/21 at 1700 hours:

- 245,121,473 (+2,946,308) total confirmed cases.
- 4,975,150 (+50,088) total deaths.

Confirmed United States COVID-19 Case – Per Centers for Disease Control and Prevention (CDC) as of 10/26/21 at 1700 hours:

- 45,468,434 (+488,829) total confirmed cases.
- 736,048 (+9,842) total deaths.

Confirmed California COVID-19 Cases - Per Medical Health Coordination Center as of 10/26/21 at 1700 hours

- 4,631,162 (+38,850) total confirmed cases

COVID-19 Vaccines Administered – Per Vaccine Task Force as of 10/25/21 at 1700 hours

- 52,107,765 (+750,432) vaccines administered

- Please see attached California Health & Human Services (CHHS) Agency / Cal OES Joint Situation Report for additional details.

Cal OES
GOVERNOR'S OFFICE OF EMERGENCY SERVICES

SITUATION SUMMARY

Cal OES INLAND REGION

- See Fire Activity Slides.

Cal OES COASTAL REGION

- Nothing significant to report.

Cal OES SOUTHERN REGION

- Nothing significant to report.

Cal OES
GOVERNOR'S OFFICE
OF EMERGENCY SERVICES

PUBLIC SAFETY POWER SHUTOFF (PSPS) SUMMARY

PSPS Status			
PG&E	SCE	SDG&E	Liberty Utilities
Normal Operations	Normal Operations	Normal Operations	Normal Operations

Pacific Gas and Electric (PG&E)
- Nothing significant to report.

Southern California Edison (SCE)
- Nothing significant to report.

San Diego Gas and Electric (SDG&E)
- Nothing significant to report.

Liberty Utilities
- Nothing significant to report.

PacificCorp
- Nothing significant to report.

Cal OES
GOVERNOR'S OFFICE
OF EMERGENCY SERVICES

MAJOR ROAD / HIGHWAY / BRIDGE CLOSURES

Lifeline Route Closures		
Northern California	**Central California**	**Southern California**
Lifeline Route Closure	**No Lifeline Route Closures**	**No Lifeline Route Closures**

Lifeline Routes:

- Del Norte County: US 101 has 1-way controlled traffic from Vista Point to Humboldt Rd. due to a rockslide. Motorists are subject to delays of up to 30 minutes. The route has not reopened to normal traffic. Emergency Work expected to end at 1801 hours on 02/28/22.

Non-Lifeline Routes:

- Butte County: SR 70 is closed from Jarbo Gap to the Greenville Wye due to a mudslide. The route has not reopened. There is no alternate route available.
- San Luis Obispo/Monterey Counties: SR 1 is closed at Ragged Point to Gorda due to a rockslide. The route has not reopened. There is no alternate route available.
- Click here for a list of current road closures.

Wildfire Closures:

- Trinity County: SR 299 is closed from 4.5 miles east of Burnt Ranch to 3 miles east of Big Bar due to the Monument Fire. The route has not reopened. There is no alternate route available. Roadway will be open to 1-way controlled traffic with a pilot car escort every 90 minutes from 0700 hours to 1900 hours Monday through Friday and every 60 minutes on Saturday and Sunday.

Emergency Center Activations:

- Please see attached California Health & Human Services (CHHS) Agency / Cal OES Joint Situation Report for additional details.

Interactive Travel Forecast Map Based on Weather Conditions Provided by National Weather Service (Prototype)

- http://www.wrh.noaa.gov/wrh/travel/?wfo=mtr

Click on the Caltrans Logtcheck
current Hwy. conditions.
You can alscall 1-800-427-7623 for
current Hwy. conditions.

FIRE ACTIVITY

Cal OES Fire Preparedness Levels		
National	**Northern California**	**Southern California**
Preparedness Level 1	**Preparedness Level 1**	**Preparedness Level 1**
	Multi-Agency Coordination System MACS Mode: 2	**Multi-Agency Coordination System MACS Mode: 2**

Note: The National and Regional Preparedness Levels are maintained by the National Multi-Agency Coordination (MAC) Group and are separate from Cal OES activation levels.

Cal OES INLAND REGION

Windy, Vegetation Fire, Tulare County
Location: South of Windy Creek, Red Hill Grove area
Jurisdiction: Federal DPA, FRA, Tule River Indian Reservation/Sequoia National Forest
Per Cal OES Duty Officers and ICS-209 as of 11/01/21 at 0824 hours:

- 97,528 (+0) acres, brush and timber, 92% (+0%) contained
- Minimal fire behavior overnight
- Road and trail closures in the area
- Unified Command with USFS and Tulare County Sheriff
- CAIIMT 12 in command

FMAG

- On 09/26/21 at 1342 hours, an FMAG was received from the incident and placed on hold.

Proclamations

- On 10/27/21, a Proclamation of a Local Health Emergency was received from the Tulare County Health Officer requesting assistance with hazardous waste removal.
- On 09/12/21, Tulare County proclaimed a local emergency.

Cal OES
GOVERNOR'S OFFICE OF EMERGENCY SERVICES

FIRE ACTIVITY

Cal OES INLAND REGION (Continued)

KNP Complex, Vegetation Fire, Tulare County
Location: Castle Rocks, east of Hwy 198
Jurisdiction: Federal DPA, FRA, Sequoia Kings Canyon National Park
Per Cal OES Duty Officers and ICS-209 as of 11/01/21 at 0824 hours:

- 88,307 (+0) acres, timber grass and brush, 75% (+0%) contained
- Minimal fire behavior with creeping and smoldering
- Structures remain threatened
- Threat to critical infrastructure, Giant Sequoia Groves, park facilities, and National Park Headquarters
- Evacuation orders and warnings have been lifted with the exception of various residents within the Sequoia NP along Generals Hwy. This area remains under evacuation order.
- Road and trail closures in the area
- Limited access due to steep and rugged terrain
- Complex is comprised of Paradise and Colony incidents, the fires have merged
- CAIIMT 12 in command

Deployments

- 2 Cal OES Fire and Rescue Branch Assistant Chiefs assigned
- 2 Cal OES Public Safety Communications Technicians

Proclamations

- On 10/27/21, a Proclamation of a Local Health Emergency was received from the Tulare County Health Officer requesting assistance with hazardous waste removal.
- On 09/12/21, Tulare County proclaimed a local emergency. The county is requesting a Governor's Proclamation.

Access and Functional Needs

- County Hotline open for senior citizens who need assistance evacuating or other resources. 1-800-321-2462
    - Operating Hours: 0400-2200 hours, 7 days/week

Cal OES COASTAL REGION

- Nothing significant to report.

Cal OES SOUTHERN REGION

- Nothing significant to report.

Cal OES
GOVERNOR'S OFFICE OF EMERGENCY SERVICES

WEATHER OF CONCERN

NORTHERN CALIFORNIA

- No significant weather to report.

SOUTHERN CALIFORNIA

- No significant weather to report.

Weather Advisories, Watches, and Warnings currently active in California:
http://www.wrh.noaa.gov/hazardSummary/?state=ca

Active Weather Warnings, Watches and Advisories by County:
http://www.wrh.noaa.gov/hazardSummary/?state=ca&bycounty=1

Cal OES
GOVERNOR'S OFFICE
OF EMERGENCY SERVICES

WEATHER KEY POINTS

11/01/21 - 11/07/21

Monday-Sunday

- Rain is likely Monday through Monday night across northern and central California, from Fresno County northward, with beneficial rainfall amounts. No significant impacts are expected, though some briefly heavier rainfall is possible.
    - 0.5 to 1 inch of rain expected for most spots along the northern coast
    - 1 to 1.5 inches in the mountains north of Redding and in coastal Sonoma County
    - 0.1 inch in the Central Valley and Sacramento, and up to 0.5 inch by Redding
    - 0.25 to 1 inch for the North Bay, San Francisco Peninsula and Santa Cruz mountains, with higher amounts near the coastline
    - 0.1 to 0.25 inch, East Bay and South Bay
    - 0.1 to 0.25 inch, and under 0.1 inch around Monterey and areas south and east, except for Big Sur which may receive up to 0.25 inch
    - Snow levels will be above 8000 feet
- Another similar precipitation event is likely to occur late Wednesday night into Thursday.
- Cooler temperatures will be seen statewide through much of the week.

CALIFORNIA WEATHER IMPACTS

11/01/21 - 11/07/21

Hazards / Day	MON	TUE	WED	THU	FRI	SAT	SUN
Non-Thunderstorm Damaging Winds							
Snow							
Coastal Flooding							
River Flooding							
Thunderstorms (Wind / Hail / Tornadoes)				Coastal/ Inland			
Fire Weather (Low Humidity / Wind / Dry Thunderstorms)							
Heat Risk							
Heavy Rain/Flash Flooding/ Debris Flow							
Cold							

No Impacts | Minimal Impacts | Moderate Impacts | Severe Impacts

PRECIPITATION FORECAST

11/01/21 - 11/03/21

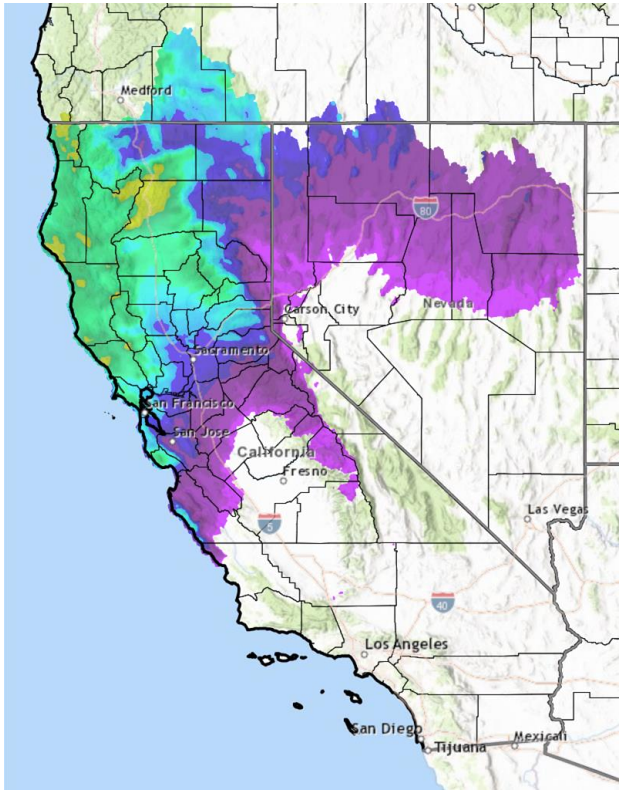

Monday

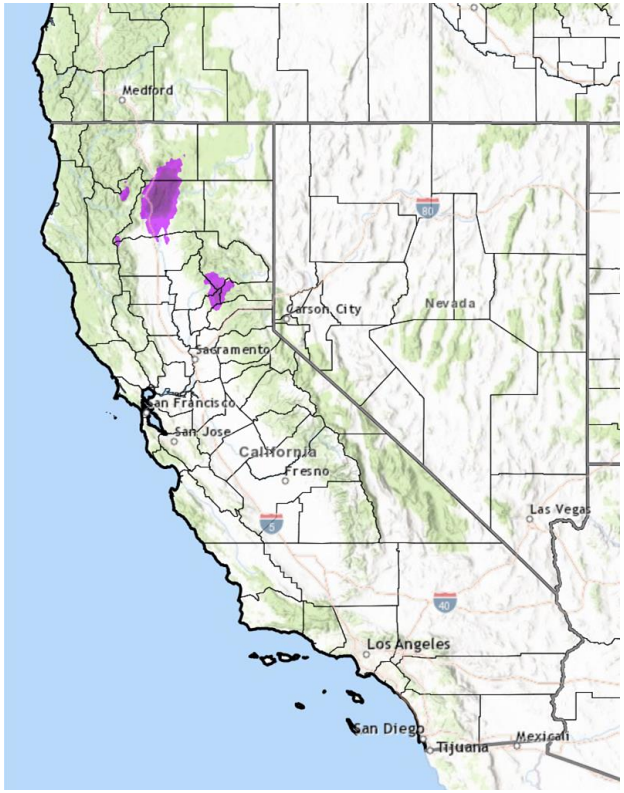

Tuesday

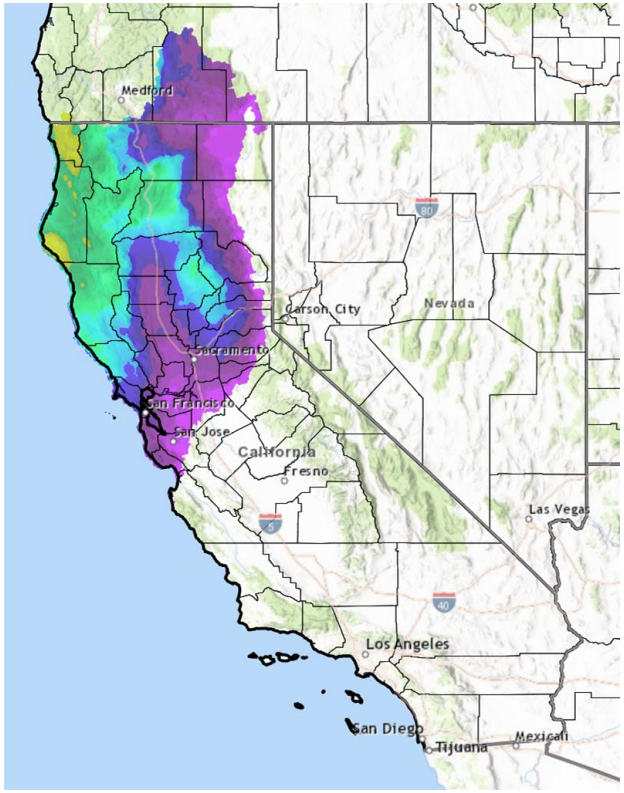

Wednesday

Note: Forecast precipitation amounts are an average for any particular location. Thunderstorms may produce locally higher rainfall amounts.

WEATHER OUTLOOK

11/06/21 - 11/14/21

6-10 Day Outlook (November 6 – November 10)

Temperatures

- Above normal temperatures are favored for most areas, with the exception of Del Norte County where near normal temperatures are favored

Precipitation

- Above normal precipitation is favored across far northern California, with near normal or slight odds of below normal precipitation favored across central and southern California

8-14 Day Outlook (November 8 – November 14)

Temperatures

- Above normal temperatures are favored statewide

Precipitation

- Above normal precipitation is favored across northern California, with near normal or below normal precipitation favored for central and southern California

WEATHER MAP

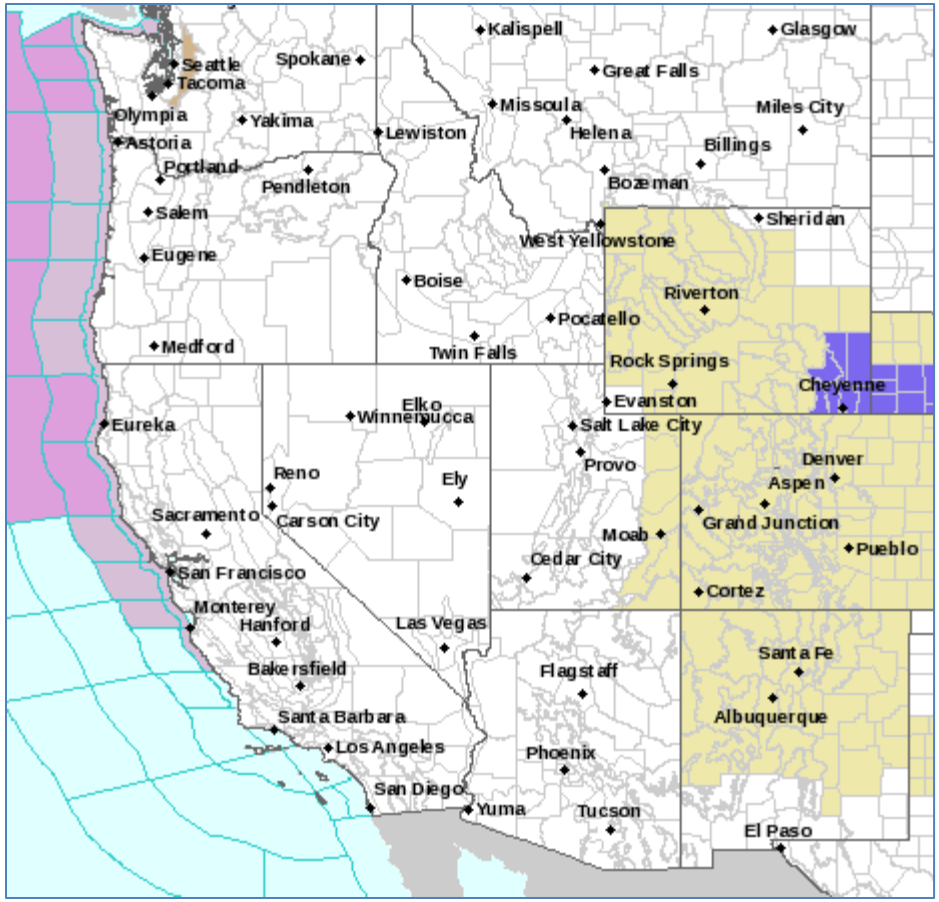

- Gale Warning
- Winter Weather Advisory
- Small Craft Advisory
- Hazardous Seas Warning
- Wind Advisory
- Hazardous Seas Watch
- Hazardous Weather Outlook

Cal OES
GOVERNOR'S OFFICE OF EMERGENCY SERVICES

Cal OES LAW ENFORCEMENT MISSIONS

Cal OES Law Enforcement Missions

- **2021-LAW-73952, 10/31/21, 2300 hours** WC advised LDO, IERCC was reporting an InReach activation in LA County, 34.352757 -117.939756 on the PCT near Hwy 2. RO was not involved in the crash. Message-a vehicle had crashed, flip over and landed upside down on the PCT, unknown injuries, 2303hrs LDO notified LASD DOC. **At 1217 hours,** LA County advised, CHP had worked the crash at 1800 hours and would remove the vehicle later**. Mission Closed.**

- **2021-LAW-73567, 10/26/21, 1439 hours:** Mendocino County S/O is requesting 50 Ground Searchers (Type 1 and Type 2), 3 trailing K9's with ground searcher support, and 2 UTV's for a missing 48 year old male who was last seen on Sunday 10/24/21 sleeping in a tent along the South Fork of the Eel River. The MP was hunting in the area with his son, but they separated; and when the son left, the father (MP) reportedly continued deer hunting in the area. Mendocino has an ongoing search for the missing Hunter in the area of the 8-Mile Bridge on Highway 162 (between Willits and Covelo, CA). SAR Resources committed are from Alameda (8 + 1 UTV team), Contra Costa (3), Sonoma (9), San Mateo/BAMRU (8), Napa (1 + 1 UTV Team), Placer (3), Nevada (6), and Cal ESAR (4). The Cal OES K9 Coordinator secured 3 trailing K9 teams. A helicopter was also requested through CNG/JOC; an HH-60 from Moffett is committed to the search. **Update: 10/27/21, 1210 hours:** Mendocino County S/O extended their search into Thursday 10/28/21 and will provide accommodations for SAR teams that can participate. They are seeking 20 ground searchers. **Update: 10/27/21, 2015 hours:** SAR resources committed are from Cal ESAR (4), BAMRU (3) Contra Costa (3), Napa (3), Marin (4) and Sonoma (4 + 1 Overhead & 1 deputy). Two trailing K9's with ground searcher support are also participating. **Update: 10/28/21, 1700 hours:** Mutual aid resources released, search continuing with local resources. **Update: 10/30/21, 1600 hours:** Mendocino contacted LDO and requested resources for 11/02/21. LDO is coordinating. **Mission Ongoing.**

Cal OES MISSION TASKINGS

Cal OES Missions

- **No mission number:** Kit_1 and HQ-15 Sonim phones deployed to Chico State for CPUC Statewide cellular data tests. Devices deployed for approximately 60-90 days. Region 3 COMC coordinating/monitoring.
- **2021-TACCOM-061621 (OCFA Testing):** Sonim Kit HQ3 assigned to OCFA to test Android phones with ATAK for fire season. ETA Return is 10/21/21. COMC monitoring. Contacted Assignee he will advise on exact date of return for the resource.

Cal OES

GOVERNOR'S OFFICE
OF EMERGENCY SERVICES

Mission:
We protect lives and property, build capabilities, and support our communities for a resilient California.

We achieve our mission by serving the public through effective collaboration in preparing for, protecting against, responding to, recovering from, and mitigating the impacts of all hazards and threats.

Cal OES
GOVERNOR'S OFFICE
OF EMERGENCY SERVICES