CSWC Operational Period Summary
1800 August 17 2014 to 0600 August 18 2014

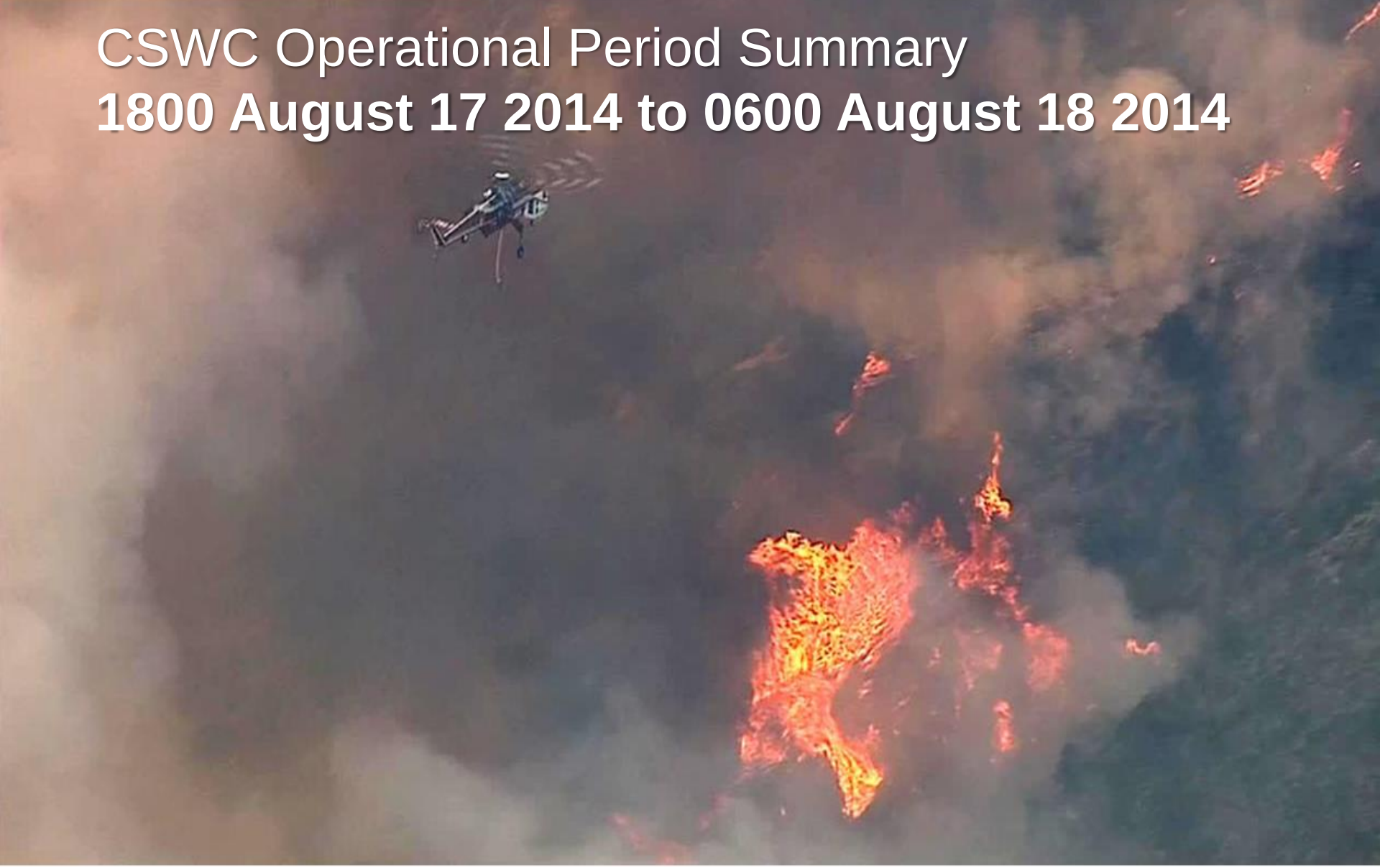

Tecolote Fire, Angeles National Forest, Los Angeles County - Photo Credit: ABC30

Cal OES
GOVERNOR'S OFFICE
OF EMERGENCY SERVICES

SITUATION SUMMARY

Boil Water Order , Escondido, San Diego County (Change)

- Last night the boil order was lifted for most of the customers. The only customers still on the boil order are residential customers located on Caraway Street (south of Country Club Lane), Jana Place, Sonia Place, Via Alexandra, and Via Scott. This comprises approximately 60 residential connections. Rincon del Diablo Water District is still identifying the cause of the coliform bacterial but it has been isolated to a very specific area.

- http://www.rinconwater.org/component/content/article?layout=edit&id=141

Cal OES
GOVERNOR'S OFFICE
OF EMERGENCY SERVICES

SITUATION SUMMARY

Governor Brown Declares State of Emergency for Northern California Wildfires

On 08/02/14, Governor Brown issued an emergency proclamation for the state of California due to the effects of wildfires in El Dorado, Amador, Butte, Humboldt, Lassen, Madera, Mariposa, Mendocino, Modoc, Shasta, and Siskiyou counties that have burned thousands of acres, destroyed homes and other structures and damaged critical infrastructure.

Cal OES Activations Due to Wildfires

- Cal OES Fire EOC is activated in support of statewide fires.
- The Inland REOC is activated at Level 2, Monday – Friday, 0800-1700 hours.
- The SOC is activated at Level 1

State Agency Activations Due to Wildfires

- The California Department of Public Health (CDPH) remains activated the Medical Health Coordination Center (MHCC) at Duty Officer status.

Inland Region

Inland Region is coordinating with Recovery staff and Counties of Modoc, Lassen, Shasta and Siskiyou to enter Initial Damage Estimate information into Cal EOC. Recovery Staff will arrive in Northern CA (Modoc) on Tuesday August 19 to begin working directly with local government and Inland Region Staff on IDE data. Tentative dates for FMAG briefings are August 27 & August 28.

Cal OES / CNG Mission Tasking for Additional Firefighting Capabilities

Cal OES has Mission Tasked the California National Guard for additional Firefighting capabilities; current status:

2014-FIRE-4427

- 1 Type-1 Medivac Helicopter with hoist capability

2014-FIRE-4466

- 240 Personnel to be trained for Fireline Hand Crew assignments.
- 4 personnel to support each Hand Crew.

2014-FIRE-4773, EMAC Request #774-RR-3432

New Mexico Type I fixed wing RC26 aircraft with infrared flight for imagery recording of fires. The Aircraft will be assigned to perform imagery of the areas in real time coverage in the counties of El Dorado, Placer, Nevada, Yuba, Sierra, Butte, Plumas, Tehama, Shasta, Lassen, Trinity, Modoc Humboldt, Del Norte, and Mendocino. 8/15/14: REQ-A completed

Cal OES
GOVERNOR'S OFFICE OF EMERGENCY SERVICES

SITUATION SUMMARY

California Department of Social Services (CDSS)– Disaster Services Section

- There are currently no shelters open in California and no overnight populations to report.
- There are currently no Community Care Licensing Facilities impacted. CDSS will continue to monitor the situation.

NORTHERN CALIFORNIA FIRES

Eiler, Vegetation Fire, Shasta County (No Change)

12 miles southeast of Burney in the Hat Creek area
Per CAL FIRE, Cal OES Duty Officers, and ICS-209 as of 08/18/14 at 0615 hours:
SRA and FRA

- 32,416 acres timber, 97% contained
- Unified Command Type 1 IMT CAL FIRE and USFS
- Expected Containment: 08/20/2014
- Threatened Structures: None
- Destroyed Structures: 7 Single Residences, 2 Commercial Properties and 12 Other Minor Structures
- Also destroyed, four (4) vehicles and one (1) historic post office.
- Demobilization of resources is underway.
- Personnel and equipment are being rested in order to reset their operational availability.
- The approved FMAG number is FEMA-5067-FM-CA. The agreed upon incident period for the Eiler FMAG is August 2 through (Midnight) August 16, 2014.
- See Fire Activity Section for detailed information.

Cal OES
GOVERNOR'S OFFICE OF EMERGENCY SERVICES

SITUATION SUMMARY

NORTHERN CALIFORNIA FIRES

Happy Camp Complex, Vegetation Fire, Siskiyou County (Update)
Happy Camp District, Klamath National Forest
Per CAL FIRE, Cal OES Duty Officers, and ICS-209 as of 08/18/14 at 0609 hours.
FRA

- 5,899 acres, 10% contained
- Type 2 IC assigned
- Approximately 40 fires in the Complex
- Threatened Structures: 600 Single Residences, 2 Nonresidential Commercial Properties
- Per CUEA, no threat to communication infrastructure or power lines
- Commitment of CAL FIRE air resources
- See Fire Activity Section for detailed information.

July Complex, Siskiyou County (No Change)
4 miles southeast of Sawyers Bar
Per CAL FIRE, Cal OES Duty Officers, and ICS-209 as of 08/18/14 at 0549 hours:
FRA

- 29,717 acres, 18% contained
- Federal Type 1 IMT is in command
- Expected Containment: 08/30/2014
- Threatened Structures: 140 Single Residences, 6 Nonresidential Commercial, 71 Other Minor Structures
- Destroyed Structures: 2 Other Minor Structures
- The primary strategy is for direct and indirect line construction on the Whites Fire. Indirect lines will be reflected in actual containment percentage reported when the fire reaches these indirect lines. Structure protection plans have been completed for all threatened values. The terrain is remote, very steep and results in limited ability for resources to access the fire. Management action points for evacuations have been identified.
- An FMAG was submitted on 08/11/14 and placed on hold
- See Fire Activity Section for detailed information.

SITUATION SUMMARY

NORTHERN CALIFORNIA FIRES

KNF Beaver Incident, Siskiyou County (No Change)
Klamath River, Beaver Creek
Per CAL FIRE, Cal OES Duty Officers, and ICS-209 as of 08/18/14 at 0509 hours:
FRA
- 32,307 acres, 85% contained
- Type 2 IMT is in command
- Threatened Structures: None
- Destroyed Structures: 3 Other Minor Structures
- A Fire Management Assistance Grant (FMAG) was received and has been placed on hold.
- See Fire Activity Section for detailed information.

Lodge Complex, Vegetation Fire, Mendocino County (Update)
BLM Elkhorn Wilderness, 5 miles north of Branscomb
Per CAL FIRE, Cal OES Duty Officers, and ICS-209 as of 08/18/14 at 0541 hours:
SRA
- 12,346 acres, 85% contained
- CAL FIRE Type 1 IMT in command
- Threatened Structures: None
- See Fire Activity Section for detailed information.

Log, Siskiyou County (No Change)
6 miles west of Greenview
Per CAL FIRE, Cal OES Duty Officers, and ICS-209 as of 08/18/14 at 0532 hours:
SRA/FRA
- 3,594 acres, 82% contained
- Unified Command with CAL FIRE and Federal IMT Type 1
- Threatened Structures: 637 Single Residences, 46 Nonresidential Commercial Properties, 568 Other Minor Structures
- Evacuation Advisories: Quartz Valley (500 homes) and Scott Valley (460 homes)
- Siskiyou County EOC activated Level 1
- See Fire Activity Section for detailed information.

SITUATION SUMMARY

NORTHERN CALIFORNIA FIRES

BTU August Cover, Butte County (No Change)

- (5) OES Engines assigned

SKU Lightning Fire Complex Deployment

- (1) Public Safety Communications Technician is assigned to this incident.

SITUATION SUMMARY

SOUTHERN CALIFORNIA FIRES

Shoemaker, Vegetation Fire, Los Angeles County (Update)
East Fork of San Gabriel Canyon
Per CAL FIRE, Cal OES Duty Officers, and ICS-209 as of 08/17/14 at 1919 hours:
FRA
- 190 acres, 98% contained
- Continue line construction and improvement of existing line.

French Incident – CA-SNF-001619 – Madera Op Area (Final)
Type-3 IC – FRA
North Fork, Mammoth Pool
Per CAL FIRE, Cal OES Duty Officers, and ICS-209 as of 08/18/14 at 0549 hours:
- 13,838 acres, 100% contained

Tecolote, Vegetation Fire, Los Angeles County (Update)
Northwest Fork of Hwy 39, North of Glendora, Los Angeles County
Start Date/Time: 08/17/2014 1425 Hours
Per CAL FIRE, Cal OES Duty Officers, and ICS 209 as of 08/18/14 at 0538 hours:
FRA
- 274 acres, 0% contained.
- Structure Threat: 2 single residences, 1 mixed commercial/residential
- The fire currently is burning into the Forest away from the homes and communities located at the base of the canyon.
- Evacuation of Coldbrook Campground by Angeles National Forest Fire, Los Angeles County Sheriff's Office and CHP
- CHP has closed SR-39 from the Information Booth (at the bottom of the road) to Encanto, and Old San Gabriel Road
- CAL FIRE Air resources committed

Cal OES
GOVERNOR'S OFFICE OF EMERGENCY SERVICES

SITUATION SUMMARY

SOUTHERN CALIFORNIA FIRES

Corcoran, Vegetation Fire, Kern County (No Change)
7 Miles NE of Lost Hills, Lost Hills Community, Kern County
Start Date/Time: 08/17/2014 1024 hours
Per CAL FIRE as of 08/17/14 at 1753 hours:
LRA/FRA

- 160 acres, 0% contained
- Forward spread stopped
- Expected full containment by 2030 hours 8/17/14
- No CAL FIRE Resources assigned

Cal OES
GOVERNOR'S OFFICE
OF EMERGENCY SERVICES

SITUATION SUMMARY

City of Needles Severe Weather Incident, San Bernardino County (No Change)

Situation

On Tuesday, August 12, 2014 at approximately 1630 hours a severe thunderstorm settled over the City of Needles causing flooding and wind damage. The City of Needles reported a minimum of 50 downed power lines, damage to roofs, and multiple downed trees. A determination has yet to be made if this incident may be linked to the August Severe Weather Incident.

- A local proclamation was received August 14, 2014 from the City of Needles for heavy rain, flooding and adverse weather conditions. The Proclamation is requesting a Governor's Proclamation including CDAA, a Small Business Administration declaration and any State or Federal funding. Initial damage estimates continue.
- Initial Damage Information has been received for the City of Needles. Crews are still out and the damage information may change. Current Public Assistance damage is just over $2.3 million including personnel overtime costs and estimated costs of Debris Removal (Category A), Road and Bridge Systems (Category C) and Public Utilities (Category F). Individual Assistance damage includes 15 homes and one business destroyed, and 250 homes affected.

Road Closures

County Road Closures

- Pahaska Trail from Rio Vista Drive to North to Lakota Court in the area of Big River, no anticipated time for reopening.
- Five Mile Station Road from I-40 west to Highway 95 in the area of Needles, no anticipated time for reopening.

Port of Oakland Protest (No Change)

On 8/17/14 at 1633 hours, the Cal OES Law Enforcement Duty Officer spoke to an OPD Lt., who advised that the ship is in route with an ETA into the Port of Oakland in the next 1/2 hour or so. There has been no significant social media traffic about another protest today. OPD is operating with a skeleton crew with no expectation for a LEMA request. OPD has provided the LDO with the Operations Commander contact for updates regarding the status of the scheduled entry of the ship into the Port and whether there is any protest activity at/near the Port. At 1640 hours the LDO contacted an OPD Captain who advised the ship is passing under Bay Bridge at this moment. OPD has Units monitoring the movement along with the Coast Guard. OPD restated what Lt. Lau advised, in that there has been very little social media activity and there is no evidence of any gatherings downtown or elsewhere to indicate an imminent march/protest.

SITUATION SUMMARY

Hurricane-Tropical Storm, Hawaii, Pacific Ocean (No Change)

Current Situation:

Tropical Cyclones Iselle and Julio have dissipated. Hawaii Emergency Management Agency and Hawaii Civil Defense Agency are conducting response and recovery operations on the Big Island. No tropical cyclones are expected through Monday morning. Currently, an estimated 2,000 customers remain without power. Three members of the EMAC Team currently moved to the County of Hawaii to assist in EOC, PDA, and DARC Operations and scheduled to return to Honolulu Monday, 18 August 2014. California Team is scheduled to stay through August 22, 2014.

Activations:

Hawaii County: EOC activated; 1 shelter open
State: State EOC is Partially Activated

EMAC Deployment

2014-SOC-4699 Deployment of A Team Type I Staff

- (2) OES staff and (1) CNG departed 8/8/2014, expected to return, 08/22/14.

Cal EOC Incident – 2014 Drought

- SOC / Inland REOC remains activated in support of 2014 Drought

ACTIVE WEATHER WARNINGS, WATCHES and ADVISORIES: http://www.wrh.noaa.gov/sto/brief/wwa_bc_cal.php

Cal OES
GOVERNOR'S OFFICE OF EMERGENCY SERVICES

WEATHER

WEATHER SYNOPSIS BY REGION:

NORTHERN CALIFORNIA AND CENTRAL COASTAL AREAS:

Eureka Weather:
An approaching upper level low will pass over northwest California today and will bring a threat of showers and thunderstorms to parts of the interior into Tuesday. Otherwise, seasonal temperatures will persist for the next few days with low clouds along the coast each night and morning.

San Francisco Weather:
An upper level low pressure system will move from north to south across the San Francisco Bay Area and North Central Coast from late Monday through early Tuesday. This will result in cooler than normal temperatures across most of the forecast area through midweek. Night and morning low clouds will persist along with patchy drizzle near the coast through Tuesday. Modest warming is forecast late in the week.

CENTRAL CALIFORNIA AND SOUTHERN SAN JOAQUIN VALLEY

Sacramento Weather:
Temperatures will cool to around normal this week as a weak low pressure system drops southward off the coast of California. The mountains may see a few thunderstorms the next couple of days, otherwise dry weather will continue.

Hanford Weather:
An upper level trough of low pressure will move down the California coast and bring a cooling trend through Tuesday, then little change in temperatures will occur for the remainder of the week.

WEATHER

WEATHER SYNOPSIS BY REGION:

SOUTHERN CALIFORNIA:

Los Angeles Weather:
An approaching trough of low pressure will increase onshore flow, deepen the marine layer, and bring a cooling trend through Thursday. It is possible that subtropical moisture could move north for late week bringing humid conditions and a chance of showers.

Extreme Southwestern California Including Orange, San Diego, Western Riverside and Southwestern San Bernardino Counties:
An increase in lower level moisture from thunderstorm outflow will bring a slight chance of thunderstorms this afternoon for the San Diego County Mountains and Deserts and the Riverside County Mountains. A low pressure system along the Pacific Northwest Coast will move southward along the West Coast, moving into Southern California Tuesday night, then stalling near Southern California through Friday. This will bring cooling and deepening of the marine layer. This may draw tropical moisture northward into the area bringing a slight chance of showers and thunderstorms as early as Tuesday night and continuing at times into Friday.

Southeast California Weather:
An early season Pacific low pressure system will approach the area today and will draw even more monsoon moisture northward back into the forecast area. With the increase in humidity and clouds, below normal temperatures are possible by Tuesday and will likely continue through the remainder of the workweek.

STATE WEATHER MAP

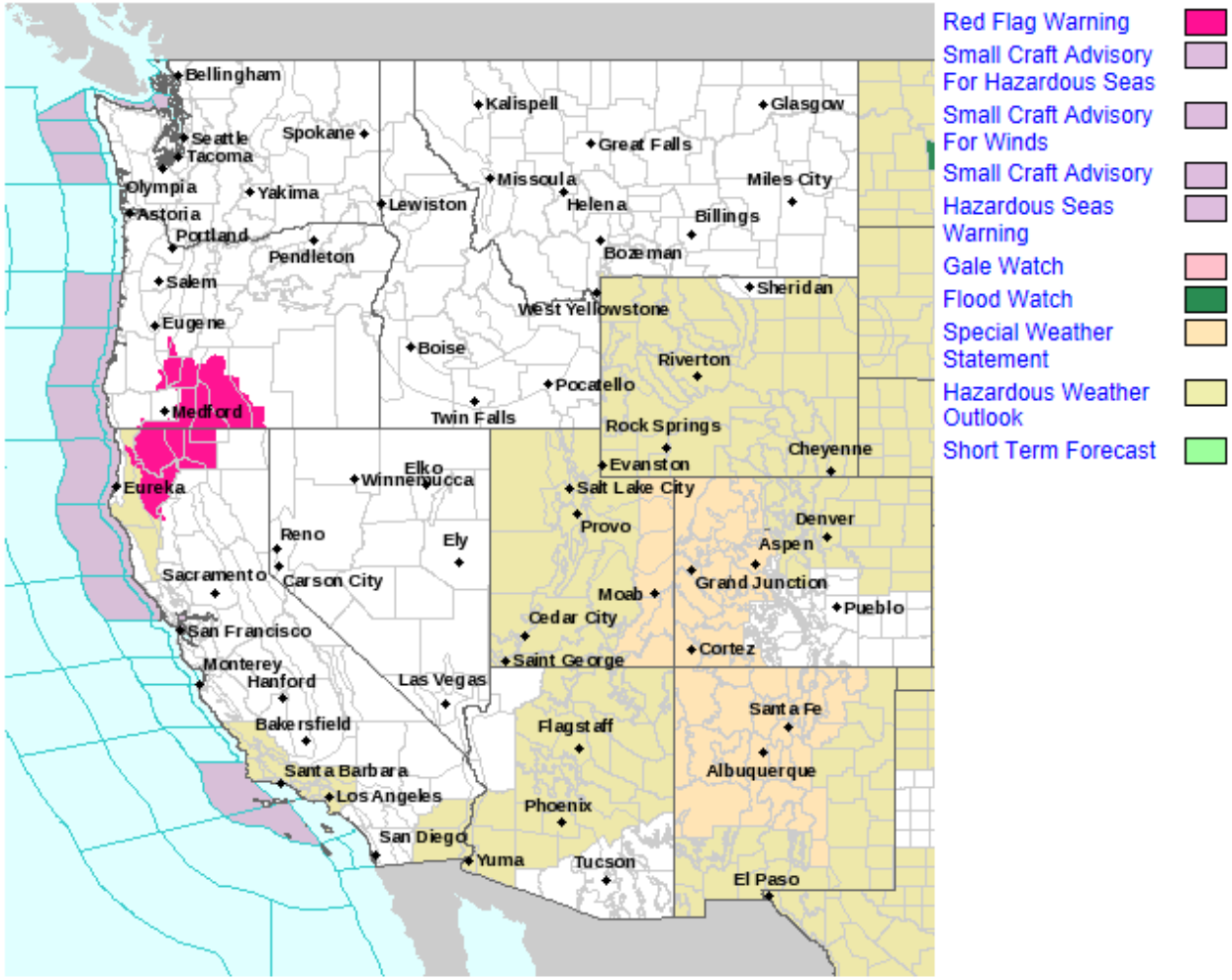

Last map update: Aug, 18th 2014 at 5:57:46 am MDT

Cal OES
GOVERNOR'S OFFICE OF EMERGENCY SERVICES

FIRE ACTIVITY

Preparedness Levels:

National Preparedness Level 4

Northern California
Preparedness Level **4,** Multi-Agency Coordination System MACS Mode **3**

Southern California
Preparedness Level **3,** Multi-Agency Coordination System MACS Mode **2**

California Fire Potential & Weather Maps

Southern California 7 Day Significant Fire Potential
http://psgeodata.fs.fed.us/7day/action/forecast/8

Northern California 7 Day Significant Fire Potential
http://psgeodata.fs.fed.us/7day/action/forecast/10

California Fire Weather Map Watches and Warnings
http://www.wrh.noaa.gov/firewx/main.php

NWS California River Forecast Center:
http://www.cnrfc.noaa.gov/

FIRE ACTIVITY

Eiler Incident, Vegetation Fire, Shasta County (No Change)
12 miles southeast of Burney in the Hat Creek area
Per CAL FIRE, Cal OES Duty Officers, and ICS-209 as of 08/18/14 at 0615 hours:
SRA and FRA

Fire Information
- 32,416 acres timber, 97% contained
- Unified Command Type 1 IMT CAL FIRE and USFS
- Expected Containment: 08/20/2014
- Threatened Structures: None
- Destroyed Structures: 7 Single Residences, 2 Commercial Properties and 12 Other Minor Structures
- Also destroyed, four (4) vehicles and one (1) historic post office.
- Demobilization of resources is underway.
- Personnel and equipment are being rested in order to reset their operational availability.
- The approved FMAG number is FEMA-5067-FM-CA. The agreed upon incident period for the Eiler FMAG is August 2 through (Midnight) August 16, 2014.
- Total Personnel: 118

Deployments
- One (1) Cal OES Assistant Fire Chief assigned

Mission Tasking
- **2014-IREOC-4578,** (3) Portable E-BAM Smoke Monitors deployed on 08/04 to Lakehead, Burney, and Fall River.

Proclamations
- Shasta County proclaimed a local emergency on 08/02/14, requesting CDAA.

Recovery
- An FMAG applicant briefing is scheduled for 08/27/14 at 1300 at 2486 Progress Drive, Redding, if the Eiler Fire is contained by then.

There are currently no requests for assistance or unmet needs.

Eiler Incident, Vegetation Fire, Shasta County

GOVERNOR'S OFFICE OF EMERGENCY SERVICES

FIRE ACTIVITY

Happy Camp Complex, Vegetation Fire, Siskiyou County (Update)
Happy Camp District, Klamath National Forest
Per CAL FIRE, Cal OES Duty Officers, and ICS-209 as of 08/18/14 at 0609 hours.
FRA

- 5,899 acres, 10% contained
- Type 2 IC assigned
- Approximately 40 fires in the Complex
- Threatened Structures: 600 Single Residences, 2 Nonresidential Commercial Properties
- Type 2 IC assigned
- Expected Containment: 08/25/2014
- Structure threat along HWY 96
- Per CUEA, no threat to communication infrastructure or power lines
- Planned actions for next Operational Period: Contingency lines will continue to be identified and established. Direct attack and hold all lines and other fires. Identify and use natural barriers.
- Total Personnel: 1053

Emergency Management

Evacuations

- An Evacuation Advisory has been issued for residents of Happy Camp. This notice is for all residents along China grade Road from Elk Creek Road to Frying Pan Creek.
- A community meeting will be held on 08/15/14 at 1900 hours at the Karuk Gym/Cafeteria. No street address is available.

Shelters

- Red Cross at Scott Valley Jr High School, located at 237 Butte Street, Ft Jones on Standby. For information regarding domestic pets, residents may call Jodi Aceves at 530-340-2422.
- Karuk Tribe Senior Nutrition Center has been placed on standby as a possible shelter if the need arises.

Health and Medical

- A Clean Air Respite Center is located at the Family Resource Center at 11920 Main St., Ft. Jones. It will be open during the week from 0900 – 1700 hours.

Road Closures

- China Grade Road is open to residents only.

FIRE ACTIVITY

Happy Camp Complex, Vegetation Fire, Siskiyou County Cont. (Update)

Activations

- Siskiyou County EOC activated Level 1
- The Inland REOC is activated at Level 2, Monday – Friday, 0800-1700 hours.
- The SOC is activated at Level 1.

Mission Tasking

- **2014-IREOC-4568,** (6) Portable E-BAM Smoke Monitors: (2) deployed on 8/4; (2) deployed on 8/5; (2) deployed on 8/12. The mission is ongoing and supports multiple fires within Siskiyou County.

There are currently no requests for assistance or unmet needs.

Happy Camp Complex, Vegetation Fire, Siskiyou County

Cal OES
GOVERNOR'S OFFICE
OF EMERGENCY SERVICES

FIRE ACTIVITY

July Complex, Siskiyou County (No Change)
4 miles southeast of Sawyers Bar
Per CAL FIRE, Cal OES Duty Officers, and ICS-209 as of 08/18/14 at 0549 hours:
FRA

- 29,717 acres, 18% contained
- Federal Type 1 IMT is in command
- Expected Containment: 08/30/2014
- Threatened Structures: 140 Single Residences, 6 Nonresidential Commercial, 71 Other Minor Structures
- Destroyed Structures: 2 Other Minor Structures
- The primary strategy is for direct and indirect line construction on the Whites Fire. Indirect lines will be reflected in actual containment percentage reported when the fire reaches these indirect lines. Structure protection plans have been completed for all threatened values. The terrain is remote, very steep and results in limited ability for resources to access the fire. Management action points for evacuations have been identified.
- An FMAG was submitted on 08/11/14 and placed on hold
- Total Personnel – 1,401

Evacuations
Evacuation Orders:

- In place for the communities of: Sawyers Bar, Eddy Gulch, Little North Fork, Idlewild, Mule Bridge, Robinson Flat and Whites Gulch.

Evacuation Advisories:

- In place for the communities of: Quartz Valley, Mugginsville, Greenview, South Kidder Creek, Scott Valley communities of French Creek and Sugar Creek, Black Bear Ranch, Godfrey Ranch, and Blue Ridge Ranch.

Shelters

- Red Cross at Scott Valley Jr High School, located at 237 Butte Street, Ft Jones on Standby. For information regarding domestic pets, residents may call Jodi Aceves at 530-340-2422.

Health and Medical

- A Clean Air Respite Center is located at the Family Resource Center at 11920 Main St., Ft. Jones. It will be open during the week from 0900 – 1700 hours.

Road Closures

- Sawyers Bar Road from east of Sawyers Bar to Etna.

FIRE ACTIVITY

July Complex, Siskiyou County Cont. (Update)

Deployments
- Two (2) Cal OES Assistant Fire Chiefs assigned

Activations
- Siskiyou County EOC activated Level 1
- The Inland REOC is activated at Level 2, Monday – Friday, 0800-1700 hours.
- The SOC is activated at Level 1.

Mission Tasking
- **2014-IREOC-4568,** (6) Portable E-BAM Smoke Monitors: (2) deployed on 8/4; (2) deployed on 8/5; (2) deployed on 8/12. The mission is ongoing and supports multiple fires within Siskiyou County.

Proclamations
- On 08/02/14, Governor Brown issued an emergency proclamation for the state of California due to the effects of wildfires in El Dorado, Amador, Butte, Humboldt, Lassen, Madera, Mariposa, Mendocino, Modoc, Shasta and Siskiyou counties that have burned thousands of acres, destroyed homes and other structures and damaged critical infrastructure.

Recovery
- An Inland Region Emergency Services Coordinator is working with Siskiyou County on the IDE.

There are currently no requests for assistance or unmet needs.

July Complex, Vegetation Fire, Siskiyou County

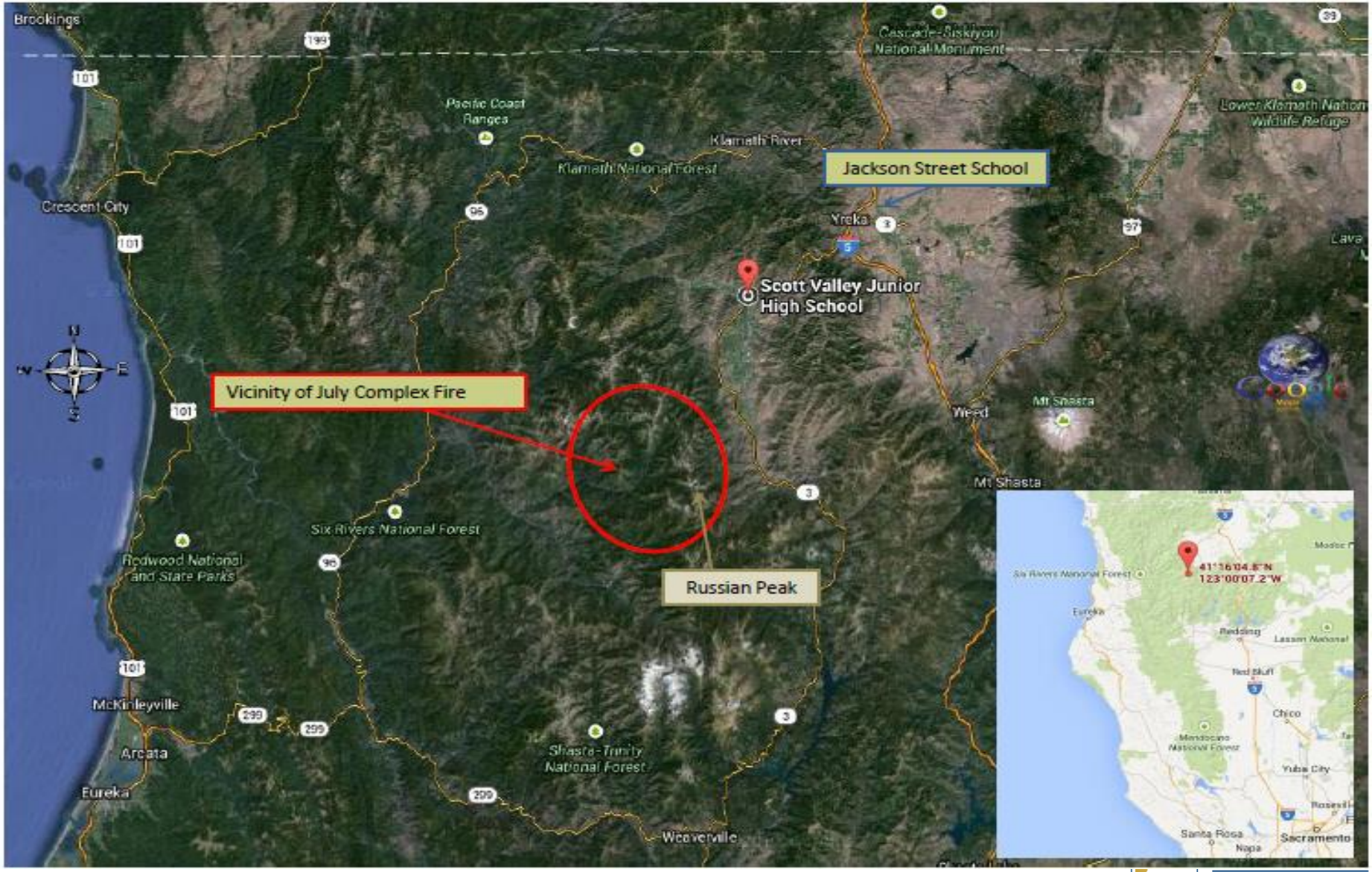

GOVERNOR'S OFFICE OF EMERGENCY SERVICES

FIRE ACTIVITY

KNF Beaver Incident, Siskiyou County (No Change)
Klamath River, Beaver Creek
Per CAL FIRE, Cal OES Duty Officers, and ICS-209 as of 08/18/14 at 0509 hours:
FRA

- 32,307 acres, 85% contained
- Type 2 IMT is in command
- Expected Containment: 08/22/2014
- Threatened Structures: None
- Destroyed: 3 other minor structures
- Fire resources will be used for patrol, mop-up and suppression repair to minimize the loss and damage to natural, cultural, heritage resources.
- A Fire Management Assistance Grant (FMAG) was received on 08/11/14 and has been placed on hold.
- Total Personnel – 1,075

Evacuations

- The Siskiyou County Sheriff's Office (SCSO) has lifted the Mandatory Evacuation and has issued an Evacuation Advisory for residents of Horse Creek, Highway 96, Oak Knoll at Walker Creek Connecting Road, to Horse Creek which includes Bar Road, Horse Creek Road, Road 46N50, Middle Creek Ranch Road, Road 8 and 12, Buckhorn Creek, Walker Road Klamath River School, Cherry Maple Road, Kohl Creek, Oak Bar, and Doggett Creek.
- The SCSO has also lifted the Mandatory Evacuation and Evacuation Advisory for the area of Highway 96 from Oak Knoll at Walker Creek Connecting Road to Gottville which includes Beaver Creek Road, Road 48N01, Lumgrey Creek, Empire Creek, Road 48N06, Woodchopper Gulch and Gottville River Access and Township of Klamath River. Residents are able to return to their home.
- A community meeting has been scheduled for 08/15/15 at 1900 hours at the Klamath River Community Hall, 19716 Highway 96, Klamath River.

Shelters

- Red Cross at Scott Valley Jr High School, located at 237 Butte Street, Ft Jones on Standby. For information regarding domestic pets, residents may call Jodi Aceves at 530-340-2422.

Deployments

- Two (2) Cal OES Assistant Fire Chiefs assigned

FIRE ACTIVITY

KNF Beaver Incident, Siskiyou County Cont. (No Change)

Activations
- Siskiyou County EOC activated Level 1
- The Inland REOC is activated at Level 2, Monday – Friday, 0800-1700 hours.
- The SOC is activated at Level 1.

Mission Tasking
- **2014-IREOC-4568,** (6) Portable E-BAM Smoke Monitors: (2) deployed on 8/4; (2) deployed on 8/5; (2) deployed on 8/12. The mission is ongoing and supports multiple fires within Siskiyou County.

Proclamations
- On 08/02/14, Governor Brown issued an emergency proclamation for the state of California due to the effects of wildfires in El Dorado, Amador, Butte, Humboldt, Lassen, Madera, Mariposa, Mendocino, Modoc, Shasta and Siskiyou counties that have burned thousands of acres, destroyed homes and other structures and damaged critical infrastructure.

Recovery
- An Inland Region Emergency Services Coordinator is working with Siskiyou County on the IDE.

There are currently no requests for assistance or unmet needs.

KNF Beaver Incident, Vegetation Fire, Siskiyou County

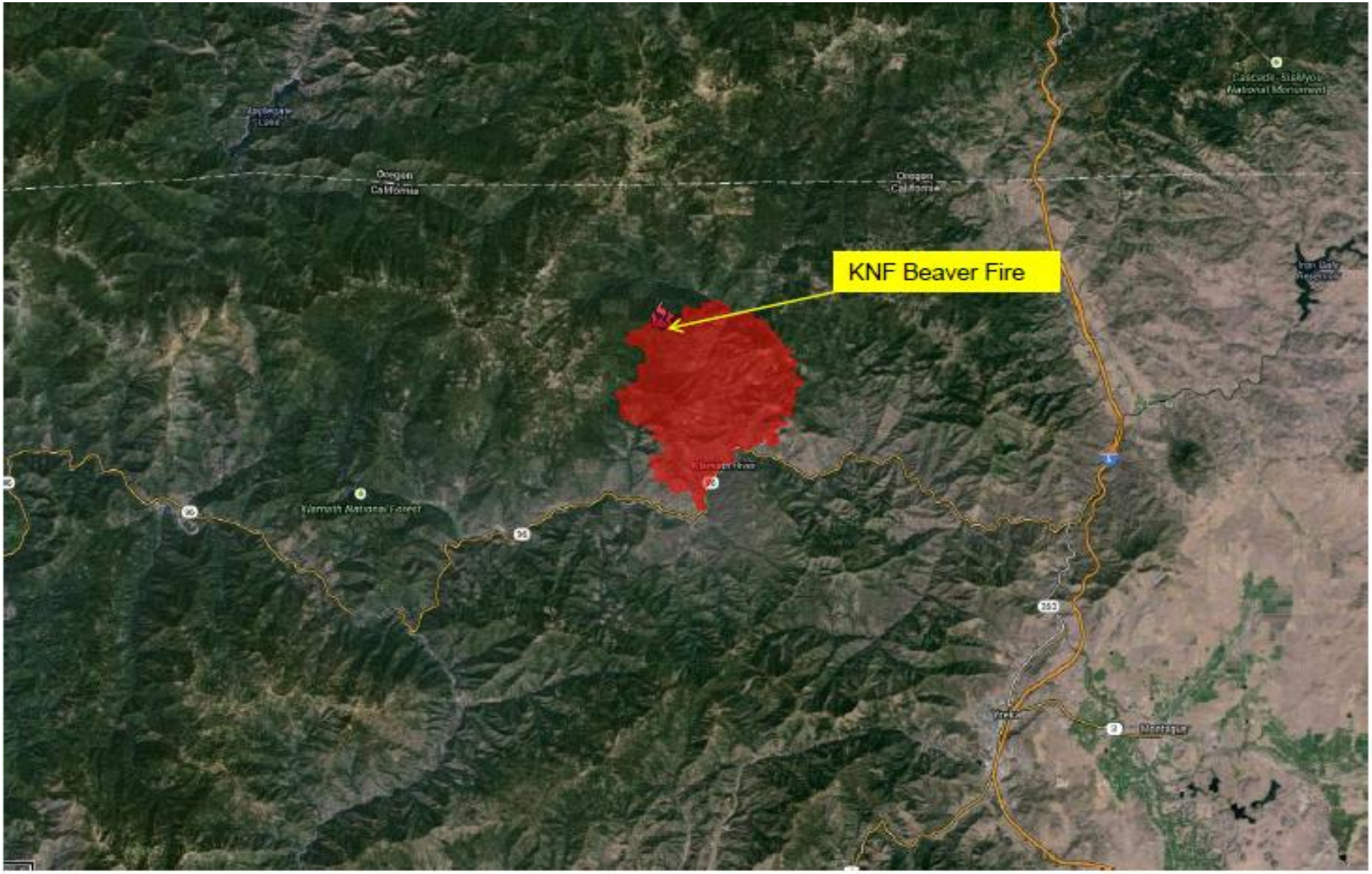

GOVERNOR'S OFFICE
OF EMERGENCY SERVICES

FIRE ACTIVITY

Lodge Complex, Vegetation Fire, Mendocino County (Update)
BLM Elkhorn Wilderness, 5 miles north of Branscomb
Per CAL FIRE, Cal OES Duty Officers, and ICS-209 as of 08/18/14 at 0541 hours:
SRA

- 12,346 acres, 85% contained
- Type 1 IMT is in command
- Expected Containment: 08/20/2014
- Threatened Structures: None
- Transition all divisions to mop up and patrol status. Continue suppression repair.
- Crews are mopping up spot fires.
- Continued release of excess resources continues this morning.
- Total Personnel – 1,186

- **Evacuations/Shelters**
- The Evacuation Warning was lifted for all areas as of 1400 hours, 08/17/14.
- The shelter at Leggett Valley School, 1 School Way, Leggett, CA, is now closed and animals have been reunited with their owners.

Health/Medical

- An Air Quality Advisory has been issued for the Laytonville/Leggett area as the air is considered un-healthy

Deployments:

- Three (3) Cal OES PSC Radio Technicians are assigned to the incident.
- Two (2) Cal OES Assistant Fire Chiefs assigned.

Mission Tasking

- **2014-CREOC-4605,** Mendocino has requested a portable EBAM air monitoring unit from ARB to be set up at Laytonville Fire Department to measure air quality and particle matter from the Lodge fire. The requested air quality monitoring units are currently in place.

There are currently no requests for assistance or unmet needs.

Lodge Incident, Vegetation Fire, Mendocino County

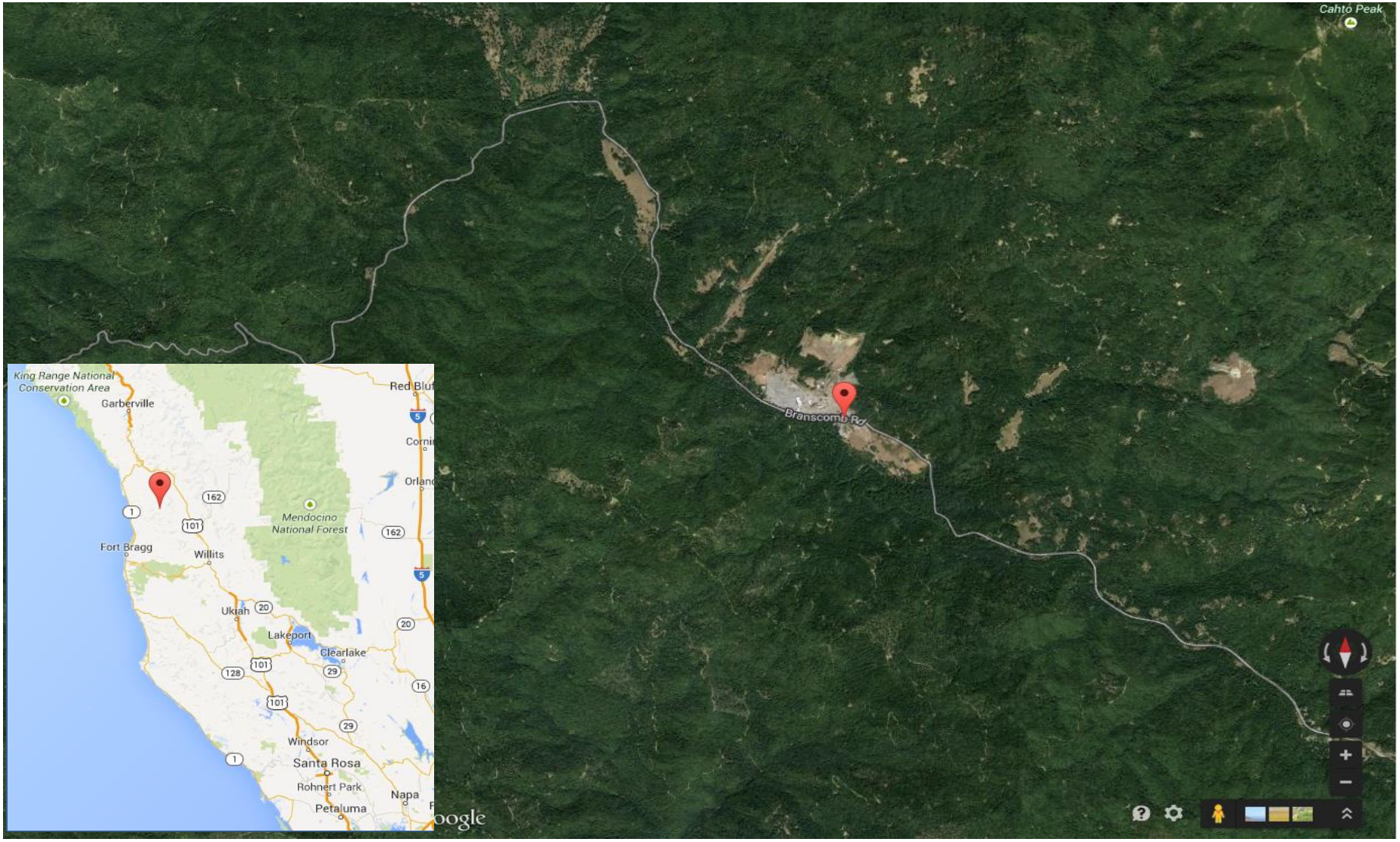

BLM Hermitage Wilderness, 5 miles north of Branscomb

FIRE ACTIVITY

Log, Vegetation Fire, Siskiyou County (No Change)
6 miles west of Greenview
Per CAL FIRE, Cal OES Duty Officers, and ICS-209 as of 08/18/14 at 0532 hours:
SRA/FRA
Fire Information
- 3,594 acres, 82% contained (1,498 acres FRA, 1,818 acres SRA)
- Unified Command with CAL FIRE and Federal IMT Type 1
- Expected Containment: 08/17/2014
- Threatened Structures: 637 Single Residences, 46 Nonresidential Commercial Properties, 568 Other Minor Structures
- Resources will continue to construct line, improve, burn out, hold, mop up and patrol lines.
- An FMAG was submitted on 08/11/14 and placed on hold
- Total Personnel - 559

Emergency Management:
Evacuations/Shelters
- The Quartz Valley, Scott Valley, Mugginsville, Greenview, and South Kidder Creek remain under an Evacuation Advisory. Approximately 960 homes are affected by this advisory.
- Red Cross at Scott Valley Jr High School, located at 237 Butte Street, Ft Jones on Standby. For information regarding domestic pets, residents may call Jodi Aceves at 530-340-2422.

Health and Medical
- A Clean Air Respite Center is located at the Family Resource Center at 11920 Main St., Ft. Jones. It will be open during the week from 0900 – 1700 hours.

Activations
- Siskiyou County EOC activated Level 1

Deployments
- Two (2) Cal OES Assistant Fire Chiefs assigned.

FIRE ACTIVITY

Log, Vegetation Fire, Siskiyou County Cont. (No Change)

Mission Tasking

- **2014-IREOC-4568,** (6) Portable EBAM Smoke Monitors. (2) Units deployed 08/04, (2) Units deployed 08/05, and (2) deployed on 8/12 in Somes Bar and Happy Camp on Hwy 96, Klamath NF.

Proclamations:

- Siskiyou County proclaimed a local emergency on 08/02/14.

Recovery

- An Inland Region Emergency Services Coordinator is working with Siskiyou County on the IDE.

There are currently no requests for assistance or unmet needs.

Log Incident, Vegetation Fire, Siskiyou County

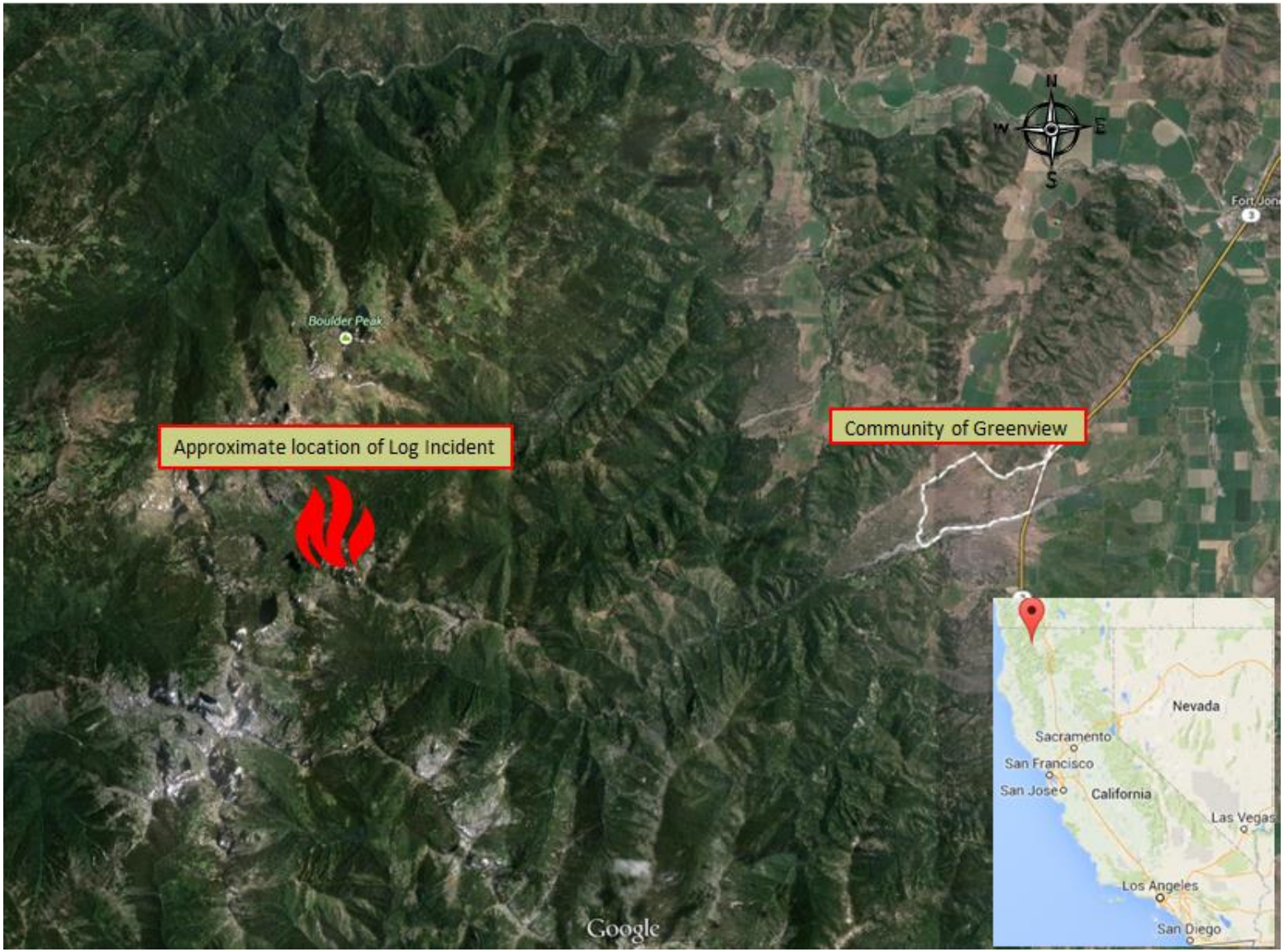

Cal OES
GOVERNOR'S OFFICE
OF EMERGENCY SERVICES

CAL OES ACTIVATIONS

Cal EOC Incident – 2014 Drought

- The SOC is activated at Level 2 in support of the Drought State of Emergency from 0800-1700 hours daily.
- The Inland REOC is activated at Level 2 from 0800-1700 Monday through Friday or as needed.
- The Southern REOC is activated at Level 1.
- The Santa Barbara County OA EOC is activated at Level 2 to be handled by the duty officer for the purpose of monitoring activities and gaining situational awareness. The operational period is Monday – Friday, 0800-1700 hours.

Cal OES
GOVERNOR'S OFFICE
OF EMERGENCY SERVICES

Situational Summary

On January 17, 2014 Governor Edmund G. Brown proclaimed a State of Emergency and directed state officials to take all necessary actions to prepare for drought conditions. The State Operation Center (SOC) is activated to implement objectives in support of the Governor's priorities. The lack of winter rain and snowfall has resulted in extremely dry conditions in many parts of the State. Reservoir levels are down significantly from where they should be on average for this time of year. If conditions continue severe impacts to municipal water supplies, agriculture (plants and livestock) and firefighting capabilities are likely in store for the State over the next few months. Negative economic impacts will also result.

The drought could result in severe impacts to the municipal water supplies, wells, agriculture (plants and livestock) and firefighting capabilities for several months. The SOC continues to be activated to monitor the situation statewide, and support regional and local operational areas.

- Current Reservoir Levels continue to decline. Levels as of August 14th : Don Pedro 42%; Exchequer 18%; Folsom Lake 40%; Lake Oroville 33%; Millerton Lake 48%; New Melones 25%; Pine Flat 12%; San Luis 20%; Lake Shasta 32%; Trinity Lake 32%; Pyramid Lake 94%; and Castaic Lake 45%.

- Emergency Drinking Water Procurement and Distribution Planning Guidance (*rev.* May 2014**)**
Significant changes have occurred to the structure of California's state government organization. Rapid advances in systems, science, and technology have helped emergency managers improve coordination, forecasting, and situational awareness. Because of these changes, the *Multi-Agency Emergency Response Procedures for Potable Water Procurement & Distribution* document has been replaced by the *Emergency Drinking Water Procurement and Distribution Planning Guidance.* The intent of this guidance document is to clarify the roles and responsibilities of the stakeholders involved in locating, procuring, and delivery of emergency drinking water1 to populations in California. Consequently creating a framework for agencies and organizations to work together to enhance preparedness.

- State Board Mandatory Conservation Regulations Now in Effect: The state's first-ever emergency regulations mandating urban water conservation became effective will be in effect until April 25, 2015.
http://www.waterboards.ca.gov/waterrights/water_issues/programs/drought/emergency_regulations_waterconservation.shtml

- The 2014 Governor Drought Task Force continues to meet regularly to take actions that conserve water and coordinate state response to the drought.

- Cal OES continues to gather drought-related costs from state agencies and local governments.

Cal OES
GOVERNOR'S OFFICE OF EMERGENCY SERVICES

Drought Declarations/Resolutions/Proclamations:

County Declarations/Resolutions/Proclamations:

Declarations/Resolutions/Proclamations			
Inland Region			
County	**Date Signed**	**Request**	**Reaffirmation Received**
Glenn	1/30/2014; 4/16/2014	State and Federal relief	3/10/2014
Kern	1/14/2014	Gubernatorial and Presidential	6/27/2014
Kings	1/14/2014	State and Federal assistance	7/31/2014
Madera	1/28/2014	No specific request	8/13/2014
Mariposa	5/13/2014	State and Federal assistance	8/6/2014
Merced	3/6/2014	No specific request	8/7/2014
Modoc	3/5/2014	No specific request	7/29/2014
San Joaquin	1/28/2014	No specific request	5/21/2014
Shasta	5/15/2014	No specific request	7/29/2014
Siskiyou	3/11/2014	Gubernatorial and Presidential	6/17/2014
Sutter	2/11/2014	Gubernatorial and Presidential	6/2/2014
Trinity	8/5/2014	No specific request.	
Tulare	2/4/2014	CDAA and Federal assistance	7/15/2014
Tuolumne	2/4/2014	CDAA and Federal assistance	8/6/2014
Yuba	2/18/2014	Gubernatorial and Presidential	8/5/2014
Coastal Region			
County	**Date Signed**	**Request**	**Reaffirmation Received**
Humboldt	7/1/2014	No specific request	8/13/2014
Lake	3/6/2014	CDAA and Federal assistance	
Mendocino	1/7/2014	No specific request	
Napa	8/7/2014	No specific request	
Sonoma	2/25/2014	CDAA and Federal assistance	
Southern Region			
County	**Date Signed**	**Request**	**Reaffirmation Received**
Inyo	1/28/2014	CDAA	
Santa Barbara	1/17/2014; 5/23/2014	No Specific request; CDAA	
San Luis Obispo	3/11/2014	CDAA and Federal assistance	

Cal OES
GOVERNOR'S OFFICE OF EMERGENCY SERVICES

Declarations/Resolutions/Proclamations: (Cont.)

City / Tribe / Special District Declarations/Resolutions/Proclamations:

Declarations/Resolutions/Proclamations		
City/Tribe/Special District		**Request**
Inland Region		
City of Live Oak, Sutter	5/12/2014	Declare Local Emergency State/Fed assistance
Placer County Water Agency Placer	2/6/2014	Local conservation and funding measures
Twain Harte Community Services Dist Tuolumne	1/29/2014	Enact District conservation measures
Tule River Tribe Tulare	1/30/2014	Enact Tribal emergency authorities
Lake Don Pedro CSD. Mariposa, Tuolumne	2/18/2014	Declare a Stage I Water Emergency
Lodi City, San Joaquin County	7/1/2014	Declare Local Emergency State/Fed assistance
Karuk Tribe Siskiyou, Humboldt	2/18/2014	Enact Tribal emergency authorities
Montague City, Siskiyou	4/14/2014	
Mountain House CSD, San Joaquin County	7/1/2014	Declaring Stage I Mandatory Water Conservation
Mariposa Public Utility District	2/4/2014	Enact District conservation measures
Nevada Irrigation District	5/13/2014	Adopting Stage II Drought Contingency Plan
Portola City, Plumas County	8/13/2014	
Ripon City, San Joaquin County	7/1/2014	Mandatory Water Conservation
Tuolumne Utilities District	2/13/2014	Declare a Stage III Water Emergency
Yocha Dehe Wintun Nation, Yolo	3/25/2014	Enact Tribal emergency authorities
Cortina Racheria Kletsel Dehe Band of Wintun Indians, Colusa County	7/7/2014	Declared drought emergency / instituting conservation measures.

Cal OES
GOVERNOR'S OFFICE OF EMERGENCY SERVICES

Declarations/Resolutions/Proclamations: (Cont.)

City / Tribe / Special District Declarations/Resolutions/Proclamations:

Declarations/Resolutions/Proclamations		
City/Tribe/Special District		**Request**
Coastal Region		
Hoopa Valley Tribe Humboldt	1/20/2014	Enact Tribal emergency authorities
Yurok Tribe Del Norte, Humboldt	1/29/2014	Enact Tribal emergency authorities
City of Willits Mendocino	1/7/2014	Declare a Phase V Water Emergency
Brooktrails Township Community Srvs Dist, Mendocino	1/7/2014	
City of Calistoga Napa	2/4/2014	Declare a Stage II Water Emergency
City of St. Helena Napa	1/28/2014	Declare a Stage II Water Emergency
City of American Canyon Napa	7/29/2014	Declare a Stage II Water Emergency
City of Rio Dell, Humboldt	7/17/2014	Declare a Stage III Water Shortage Emergency
City of San Juan Bautista	5/15/2014	Declare a Water Shortage Emergency
Sherwood Valley Pomo Indian Tribe, Mendocino	3/21/2014	Enact Tribal emergency authorities
Kashia Band of Pomo Indians of the Stewarts Point Rancheria, Sonoma County	8/11/2014	Water Conservation Measures
Southern Region		
Carpinteria Valley Water District	2/12/2014	Declare a Stage I Water Emergency
Meiners Oaks Water District	3/4/2014	Declare a Stage II Water Emergency
Montecito Water District, Santa Barbara	2/11/2014	Declare a Water Emergency w/Conserv. measures
Goleta Water District	3/25/2014	Declare a Stage I Water Emergency
City of Santa Barbara	5/21/2014	Declare Stage II Water Emergency

Cal OES
GOVERNOR'S OFFICE OF EMERGENCY SERVICES

County Drought Task Force Meetings

Information as of 8/14/14

County Drought Task Force Upcoming Meetings		
Inland Region		
County	Previous Meetings	Upcoming Meetings
Butte	8/4/2014	11/1/2014
Glenn	8/13/2014	8/28/2014
Humboldt	8/7/2014	TBD
Kern	5/15/2014	TBD
Kings	7/18/2014	8/27/2014
Madera	7/29/2014	TBD
Merced	7/10/2014	9/18/2014
Modoc	2/12/2014	TBD
Nevada	7/16/2014	TBD
Placer	3/12/2014	TBD
Plumas	8/5/2014	TBD
Sacramento	8/14/2014	TBD
San Joaquin	8/13/2014	TBD
Siskiyou	5/22/2014	TBD
Stanislaus	8/7/2014	TBD
Sutter	7/10/2014	8/14/2014
Tehama	5/19/2014	TBD
Tulare	7/14/2014	9/15/2014
Tuolumne	7/17/2014	8/21/2014
Yolo	8/7/2014	TBD
Coastal Region		
Hoopa Valley Tribe	6/18/2014	TBD
Lake	8/7/2014	TBD
Mendocino	7/31/2014	8/16/2014
Monterey	7/30/2014	TBD
Napa	5/28/2014	TBD
San Francisco	8/11/2014	TBD
San Mateo	7/29/2014	TBD
Southern Region		
Imperial County	8/14/2014	TBD
Orange	6/25/2014	TBD
San Luis Obispo	7/24/2014	8/20/2014
Santa Barbara	7/23/2014	8/20/2014

Cal OES
GOVERNOR'S OFFICE OF EMERGENCY SERVICES

CAL OES EXERCISES

Oroville Dam Emergency Action Plan Exercise, Butte County (No Change)

- August 29, Oroville Dam Emergency Action Plan Exercise – Cal OES Inland Region Staff and Cal OES T-Comm Staff will participate in this functional exercise.
- An MRT has been created to provide a MIGU for communications during the Exercise.
- The Warning Center and Region may receive notifications as a result of this Exercise on August 29.

CAL OES MISSIONS

New Cal OES Missions

- **2014-LAW-5029,** Butte County requesting HRD dogs for a cold case search. The area to be searched is relatively small but it includes areas of land and water. Cal OES LDO forwarded request to Cal OES Canine Coordinator.

Ongoing Cal OES Missions

- **2014-LAW-4901,** Napa County is requesting side scanning sonar capability to assist in the search for a victim of a boating accident believed to be submerged in Lake Berryessa. Santa Clara County has agreed to provide resources for the search which is planned for August 18. The Cal OES Law Duty Officer is coordinating.

- **2014-LAW-4996,** Monterey County Sheriff requesting 20 ground personnel to assist in the search for a missing person in the Big Sur area of Monterey County. The request is for at least four Type I personnel to search a steep ravine and an additional 16 Type II to search anticipated path, the Pine Ridge Trail. Cal OES LDO coordinating resources.

Mission:
We protect lives and property, build capabilities, and support our communities for a resilient California.

We achieve our mission by serving the public through effective collaboration in preparing for, protecting against, responding to, recovering from, and mitigating the impacts of all hazards and threats.