(Unclassified // FOUO)
Cal OES Internal Statewide Incident Briefing
2000 hours, February 15, 2020

Roses from the California Wildlife Center for their little friends.

Photo Credit: Jenn Guess – California Wildlife Center / Facebook.

Cal OES
GOVERNOR'S OFFICE
OF EMERGENCY SERVICES

Duty Officer	
EDO	Alex Cabassa
CSWC Watch Officer	Chris Valenzano (Day) Justin Christiansen (Night)
STAC Duty Officer	STAC@caloes.ca.gov 916-275-4069
FDC	Corey Zander
LDO	Mark Baldwin
IDO	Dana Ellis Jeff Schultz (Shadow)
CDO	Jennifer Gordon
SDO	Sherryl Jones Malachi Smalley (Shadow)
PIO	Brian Ferguson
TDO	Mike Beckstrand
ITDO	Mario Rodriguez
EQTP	Yvette LaDuke
Tribal Liaison POC	Denise Shemenski
Access and Functional Needs POC	Vance Taylor

National Terrorism Advisory System

NTAS
NATIONAL TERRORISM ADVISORY SYSTEM
BULLETIN

Unclassified // FOUO
96 Hour STAC Report

- Next report on 02/18/20

Cal OES
GOVERNOR'S OFFICE OF EMERGENCY SERVICES

SITUATION SUMMARY

Cal OES Activation Status			
State Operations Center	Inland Regional EOC	Coastal Regional EOC	Southern Regional EOC
Normal Operations	Normal Operations	Normal Operations	Normal Operations

2019 Novel Coronavirus – Confirmed Cases in California

The Centers for Disease Control and Prevention (CDC) is closely monitoring and responding to an outbreak caused by 2019 Novel Coronavirus (2019-nCoV) in Wuhan, Hubei Province, China.

- On 01/30/20, the World Health Organization (WHO) declared a Public Health Emergency of International Concern (PHEIC) over the global outbreak of 2019-nCoV.
- On 01/30/20, the U.S. Department of State has issued a Level 4 Travel Advisory (Do Not Travel) for all of China. This is the highest travel advisory level.
- On 01/31/20, the United States Secretary of the Department of Health and Human Services signed a declaration order for a Public Health Emergency in response to the 2019-nCoV. Per the order, Americans returning from Hubei Province, China, will be subject to a 14-day quarantine upon returning. Other Americans returning from other sections of China will be subject to screening for 14 days.
- On 01/31/20, President Trump signed a Presidential Proclamation temporarily suspending entry into the U.S. of foreign nationals that pose a risk of transmitting 2019-nCoV. Foreign nationals other than immediate family of U.S. citizens and permanent residents who have traveled in China within the last 14 days will be denied entry into the U.S. at this time.
- On 02/08/20, CDC reported the first U.S. citizen death in Wuhan, China.
- WHO has officially named the 2019-nCoV virus and associated disease as follows:
    - Virus – SARS-CoV-2
    - Disease – COVID-19
- The California Department of Public Health (CDPH) has confirmed 2 individuals in San Diego County, 1 individual in Los Angeles County, 1 individual in Orange County, 2 individuals in Santa Clara County and 2 individuals in San Benito County have tested positive for 2019-nCoV, bringing the total number of confirmed cases in California to 8.
- WHO Dashboard, 02/15/20, 1930 hours: 50,664 confirmed cases of 2019-nCoV in 26 countries with 1,457 confirmed deaths reported worldwide.

Activations

- California Department of Public Health (CDPH) Medical and Health Coordination Center (MHCC) is activated at Level 2
    - A Shift: 0700 – 1900 hours
    - B Shift: Duty Officer status
- CDPH Richmond Campus Coordination Center is activated at a Level 2
    - A Shift: 0800 – 1700 hours
    - B Shift: Duty Officer status
- Long Beach Public Health DOC is activated at Level 2
    - A Shift: 0730 – 1530 hours

Cal OES
GOVERNOR'S OFFICE OF EMERGENCY SERVICES

SITUATION SUMMARY

2019 Novel Coronavirus – Confirmed Cases in California (continued)

Activations (Continued)

- Los Angeles County Public Health DOC is virtually activated at Level 2
  - A Shift: 0700 – 1730 hours
  - B Shift: Virtual
- Riverside County Medical Health DOC is activated at Level 3 (lowest)
  - A Shift: 0730 – 1700 hours
  - B Shift: Duty Officer status
- San Benito County Public Health Services DOC is activated at a Level 2
  - A Shift: 0800 – 1700 hours
  - B Shift: Duty Officer status
- San Diego County Public Health DOC is activated at a Level 2
  - A Shift: 0800 – 1700 hours
  - B Shift: Duty Officer status
- San Francisco County/City EOC is still currently staffed/activated at Level 3 (lowest)
  - A Shift: 0600 – 2230 hours
  - B Shift: Duty Officer status
- San Francisco DPH DOC is activated
  - A Shift: 0800 – 1700 hours
- San Mateo County Public Health DOC is virtually activated with 24/7 Duty Officer coverage.
- Santa Clara County DOC / Medical Health Joint Operations Center are fully activated Level 1 (highest)
  - A Shift: 0800 – 1700 hours, Monday - Friday
  - B Shift: Duty Officer status

Deployments

- 1 Cal OES Inland Region Emergency Services Coordinators (ESC) deployed to the CDPH Medical and Health Coordination Center
- 1 Cal OES Southern Region ESC assigned to the San Diego County Medical Health DOC

Proclamation

- On 02/04/20, Proclamations of a Local Emergency and a Local Health Emergency were received from Santa Clara County requesting a Gubernatorial Proclamation, a Federal Declaration, and disaster funding assistance through the California Disaster Assistance Act (CDAA), Federal Individual Assistance Act (FIAA), and U.S. Small Business Administration (US SBA). On 02/13/20, a letter was received from Santa Clara County withdrawing their request for CDAA & US SBA Disaster Declaration funding.
- On 02/15/20, a Proclamation was received from San Diego County requesting a Gubernatorial Proclamation, disaster funding assistance through the California Disaster Assistance Act (CDAA), and access to federal disaster funds.

Cal OES
GOVERNOR'S OFFICE OF EMERGENCY SERVICES

SITUATION SUMMARY

2019 Novel Coronavirus – Confirmed Cases in California (continued)

Cal OES Missions
2020-Cal OES-8798
- Request DGS purchase 300,000 N95 masks and have them delivered to CDPH and Cal OES warehouses (half to each). Mission Ongoing

2020-Cal OES-9008
- Request for 10,000 N95 masks for Solano County. Mission Ongoing

Emergency Management Assistance Compact (EMAC), Puerto Rico Earthquake
On 01/07/20 at 0324 hours, a M6.4 earthquake occurred approximately 8.4 miles west-southwest of Ponce, Puerto Rico at a depth of 6 miles. The State Of California has deployed a total of 21 personnel from multiple agencies to Puerto Rico to assist with response and recovery efforts.

Deployments:
- 15 Cal OES personnel
- 3 Caltrans personnel
- 1 California Highway Patrol (CHP) individual
- 1 California Department of Public Health individual
- 1 California Geological Survey individual

Cal OES Missions:
2019-LAW-8755
- 1 California Military Department service member and associate equipment deployed to Puerto Rico to provide Friendly Forces Tracking and Shared Situational Awareness support for Cal OES Earthquake response operations.

Cal OES INLAND REGION
- Nothing significant to report.

Cal OES COASTAL REGION
- Nothing significant to report.

Cal OES
GOVERNOR'S OFFICE OF EMERGENCY SERVICES

SITUATION SUMMARY

Cal OES SOUTHERN REGION

2020 Hepatitis A Outbreak, San Bernardino County

On 02/14/20 at 1545 hours, the CSWC received notification from the California Department of Public Health (CDPH) Emergency Preparedness Office (EPO) Duty Officer about a Hepatitis A (HEP-A) outbreak in San Bernardino County. Per the local health jurisdiction, 44 Hepatitis A Virus (HAV) cases were reported between 01/01/19 and 02/13/20, compared to just 3 HAV cases reported in all of 2018. 2 suspected HAV cases remain under investigation.

- Incident Date/Time: 02/13/20 at 1300 hours.
- Incident Type: Disease Outbreak
- Current Operational Area Medical & Health System Condition: Yellow – Under Control / No Assistance Needed
- Current priorities include monitoring the outbreak, conducting enhanced surveillance, providing epidemiological support to the outbreak response, increased promotion of health education activities amongst stakeholders serving at-risk populations, facilitating vaccination of at-risk populations, and promoting better sanitation in target zip codes.
- Communicable Disease Section (CDS), Environmental Health Services (EHS), and Laboratory (Lab) have been briefed on the situation.
- CDS, EHS and Lab are ready to activate to distribute HAV vaccines and provide education (pending status update from the planning team).

Activations:

San Bernardino County Public Health Services DOC is activated at a Level 3 (lowest)

- A Shift: 0800 – 1700 hours, Monday – Friday
- B Shift: Duty Officer status

Cal OES
GOVERNOR'S OFFICE OF EMERGENCY SERVICES

FIRE ACTIVITY

Cal OES Fire Preparedness Levels		
National	**Northern California**	**Southern California**
Preparedness Level 1	**Preparedness Level 1**	**Preparedness Level 1**
	Multi-Agency Coordination System MACS Mode: 2	**Multi-Agency Coordination System MACS Mode: 2**

Please note: The National and Regional Preparedness Levels are maintained by the National Multi-Agency Coordination (MAC) Group and are separate from Cal OES activation levels.

Cal OES Fire Missions

2019-FIRE-402

- Personnel assigned to fuel reduction efforts in Cal Fire Units: Shasta/Trinity, Nevada/Yuba/Placer, San Benito/Monterey, and Fresno/Kings (1 Crew in each unit with the exception of 2 crews in the Fresno/Kings Unit)
    - Five (5) 20-person Hand Crews each and all necessary personnel, support, transportation and materials
    - 65 additional soldiers to be trained and ready to backfill

Cal OES
GOVERNOR'S OFFICE OF EMERGENCY SERVICES

MAJOR ROAD / HIGHWAY / BRIDGE CLOSURES

Major Road Closures		
Northern California	**Central California**	**Southern California**
No Lifeline Route Closures	**No Lifeline Route Closures**	**No Lifeline Route Closures**

Lifeline Routes:
- There are no lifeline route closures.

Non-Lifeline Routes:
- Click here for a list of current road closures.

Wildfire Closures:
- There are no wildfire closures.

Emergency Center Activations:
- There are no emergency center activations.

Interactive Travel Forecast Map Based on Weather Conditions Provided by National Weather Service (Prototype)
- http://www.wrh.noaa.gov/wrh/travel/?wfo=mtr

Click on the Caltrans Logo to check current Hwy. conditions.
You can also call 1-800-427-7623 for current Hwy. conditions.

CALIFORNIA 911 SYSTEM

CA 911 Outages		
Northern California	**Central California**	**Southern California**
No 911 Outages	**No 911 Outages**	**No 911 Outages**

9-1-1 Outages/Remote/Community Isolations

- None reported.

Service Interruptions

- None reported.

Cal OES
GOVERNOR'S OFFICE
OF EMERGENCY SERVICES

WEATHER OF CONCERN

NORTHERN CALIFORNIA

- No significant weather of concern.

SOUTHERN CALIFORNIA

- No significant weather of concern.

Weather Advisories, Watches, and Warnings currently active in California:

- http://www.wrh.noaa.gov/hazardSummary/?state=ca

Active Weather Warnings, Watches and Advisories by County:

- http://www.wrh.noaa.gov/hazardSummary/?state=ca&bycounty=1

WEATHER KEY POINTS
02/15/20 - 02/21/20

Saturday-Sunday

- Areas of dense fog will again be possible for portions of the southern California coast Saturday night and early Sunday morning.
- Areas of valley rain and mountain snow showers will return across northern Inland regions late Saturday night and into Sunday, but potential for travel impacts across the mountains has decreased.
- Dry weather will continue for most of central and southern California.

Monday-Friday

- Breezy north to offshore winds are possible across the state, with the strongest winds likely in Southern Region.
    - While there is still some uncertainty in the wind forecast, this currently looks like a moderate Santa Ana wind event Tuesday-Thursday.
    - Off-shore winds in southern California will decrease somewhat Friday but may still have lingering minimal impacts to lightweight and high profile vehicle travel.

CALIFORNIA WEATHER IMPACTS
02/14/20 - 02/20/20

Hazards / Day	SAT	SUN	MON	TUE	WED	THU	FRI
Non-Thunderstorm Damaging Winds			Inland/ Southern	Inland/ Southern	Southern	Southern	Southern
Snow							
Coastal Flooding							
River Flooding							
Thunderstorms (Wind / Hail / Tornadoes)							
Fire Weather (Low Humidity / Wind / Dry Thunderstorms)							
Heat Risk							
Heavy Rain / Flash Flooding / Debris Flow							
Cold							

No Impacts | Minimal Impacts | Moderate Impacts | Severe Impacts

PRECIPITATION FORECAST
02/15/20 - 02/17/20

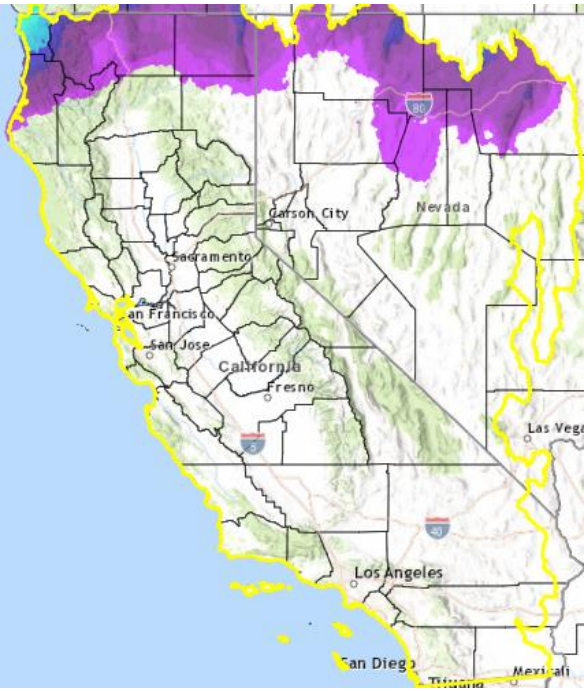

Saturday –
Saturday Night

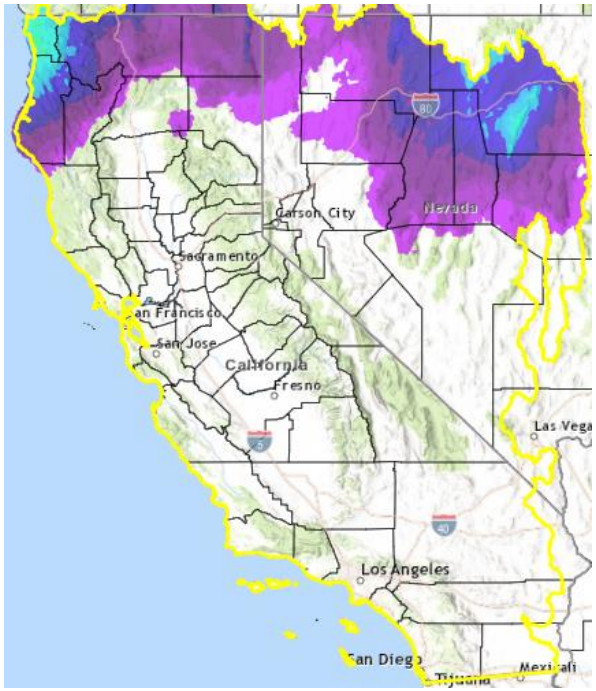

Sunday –
Sunday Night

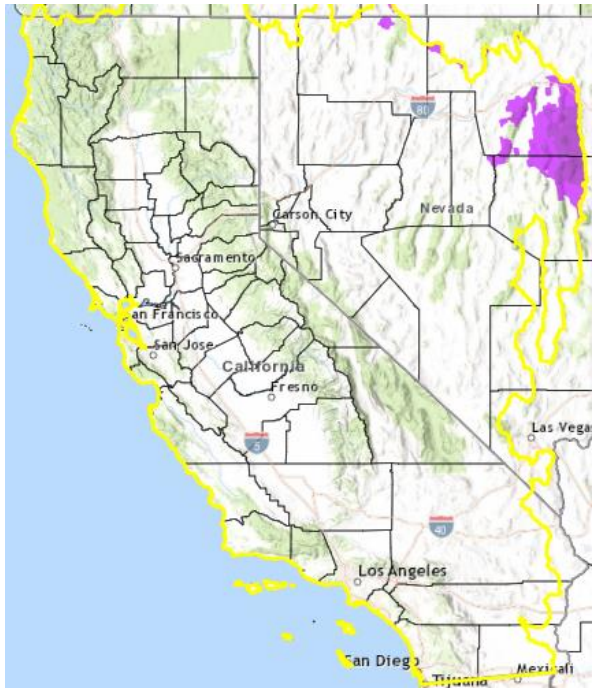

Monday –
Monday Night



WEATHER OUTLOOK
02/20/20 - 02/28/20

6-10 Day Outlook (February 20 – February 24)

Temperatures

- Near normal temperatures across much of the state, except above normal favored along southern California coast

Precipitation

- Below normal precipitation strongly favored statewide

8-14 Day Outlook (February 22 – February 28)

Temperatures

- Below normal temperatures favored across much of the state, with near normal conditions favored along the southern California coast

Precipitation

- Below normal precipitation strongly favored statewide

WEATHER MAP

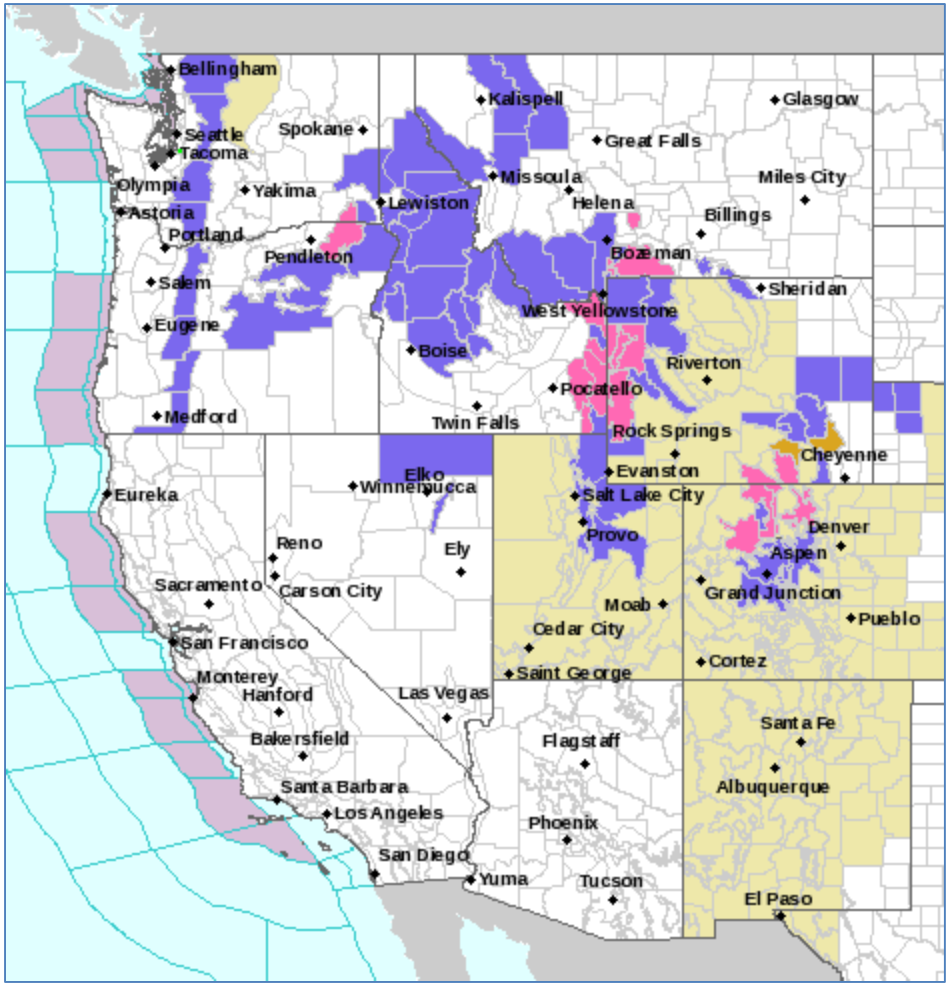

- Winter Storm Warning
- High Wind Warning
- Flood Warning
- Winter Weather Advisory
- Small Craft Advisory
- Hazardous Seas Watch
- Hazardous Weather Outlook

Cal OES
GOVERNOR'S OFFICE OF EMERGENCY SERVICES

Cal OES LAW ENFORCEMENT MISSIONS

Cal OES Law Missions

- **2020-LAW-8978:** Marin SO SAR has requested MIGU 2 and CRU Region 2 personnel support for Northern California Rescue Training on 02/15/20. **MISSION ONGOING**

Cal OES
GOVERNOR'S OFFICE
OF EMERGENCY SERVICES

Cal OES MISSION TASKING

Cal OES Missions

- None reported.

Cal OES

GOVERNOR'S OFFICE
OF EMERGENCY SERVICES

Mission:
We protect lives and property, build capabilities, and support our communities for a resilient California.

We achieve our mission by serving the public through effective collaboration in preparing for, protecting against, responding to, recovering from, and mitigating the impacts of all hazards and threats.