Cal OES Internal Statewide Incident Briefing
2000 hours, August 3, 2022
(Unclassified // FOUO)

Stockton Firefighters participated in another great National Night Out last evening! We are proud to support and serve our community!

Photo Credit: Stockton Fire // Twitter

Cal OES
GOVERNOR'S OFFICE OF EMERGENCY SERVICES

Duty Officer	
EDO	Brian Ferguson
CSWC Watch Officer	Dustin Branscomb (Day) Paul Benvenuti (Night)
Situation Cell Duty Officer	SituationCell@caloes.ca.gov 916-845-8411
STAC Duty Officer	STAC@caloes.ca.gov 916-275-4069
FDC	Jack Fry
LDO	Tom Anzelmo
IDO	Sarah Murdock
CDO	Jennifer Gordon
SDO	Elise Arata
PIO	Diana Crofts-Pelayo
TDO	Jeffrey Howell
ITDO	Joel Samson
SHBDO	Phillip Labra
Tribal Liaison POC	Kymber Keaton Gabe Kearney (Shadow)
Access and Functional Needs POC	Vance Taylor

Governor's Office of Emergency Services
Report Prepared by
California State Warning Center

NTAS
NATIONAL TERRORISM ADVISORY SYSTEM
BULLETIN

Unclassified // FOUO
24 Hour STAC Report

- Report attached

Cal OES
GOVERNOR'S OFFICE OF EMERGENCY SERVICES

Weather Risk Outlook

Regional Operations Center
Western Region
Wednesday, August 3

	Wed, Aug 3	Thu, Aug 4	Fri, Aug 5	Sat, Aug 6	Sun, Aug 7	Mon, Aug 8	Tue, Aug 9
Fire Weather Low RH / Wind / Dry T-Storms	Inland	Inland/ Southern	Inland/ Southern	Inland/ Southern	Inland/ Southern	Inland/ Southern	Inland/ Southern
Thunderstorms Wind / Hail / Tornadoes	Inland (Mountains)	Inland (Mountains)/ Southern	Inland/ Southern	Inland/ Southern	Inland/ Southern	Inland/ Southern	Inland/ Southern
Heat	Inland/ Southern	Inland/ Southern	Inland/ Southern	Inland/ Southern	Inland/ Southern	Inland/ Southern	Inland/ Southern
Cold							
River Flooding							
Wind							
Heavy Rain Flash Flooding / Debris Flow	Inland	Inland/ Southern	Inland/ Southern	Inland/ Southern	Inland/ Southern	Inland/ Southern	Inland/ Southern
Snow							
Coastal Flooding							

Risk Levels	Little to None	Minor	Moderate	Major	Extreme

Weather Key Points

- Scattered showers and thunderstorms will continue to form over the Sierra and northern mountains each day through much of the week, with chances again increasing across Southern California by late in the week
  - Locally heavy rainfall could cause rockslides and mudslides in the Sierra, as well as a potential threat to burn scars, especially Thursday and Friday

- Seasonable early August temperatures are expected for all areas through late week.

Precipitation Forecast

Regional Operations Center
Western Region
Wednesday, August 3

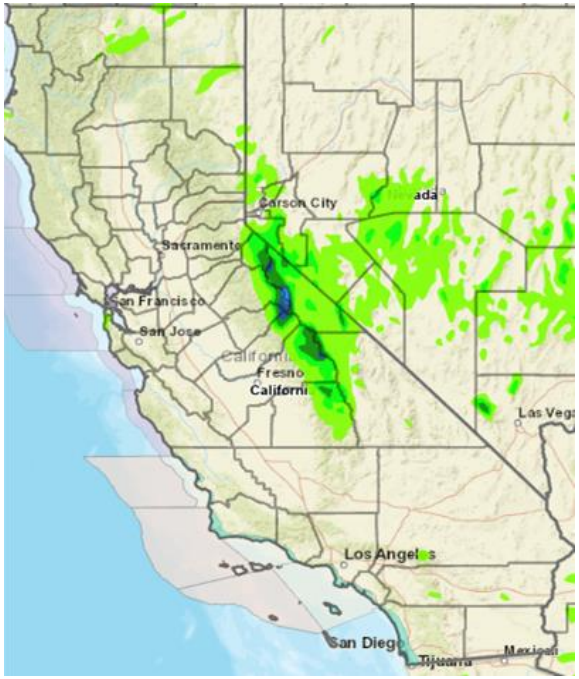

Wednesday

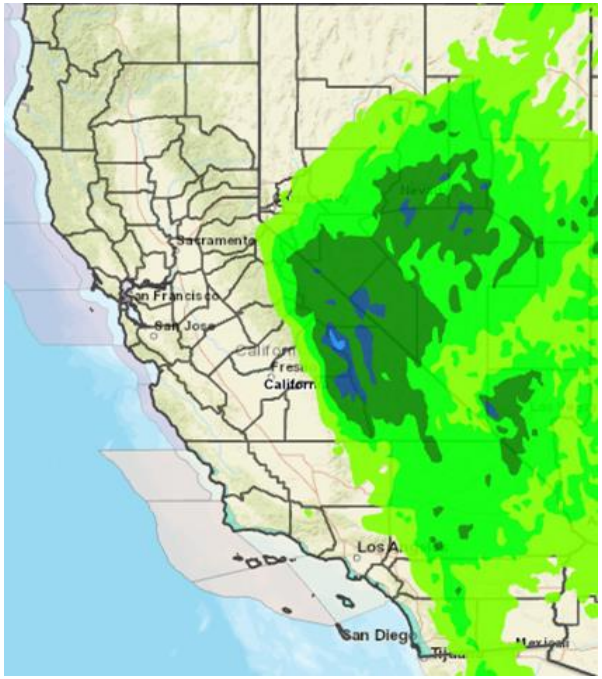

Thursday

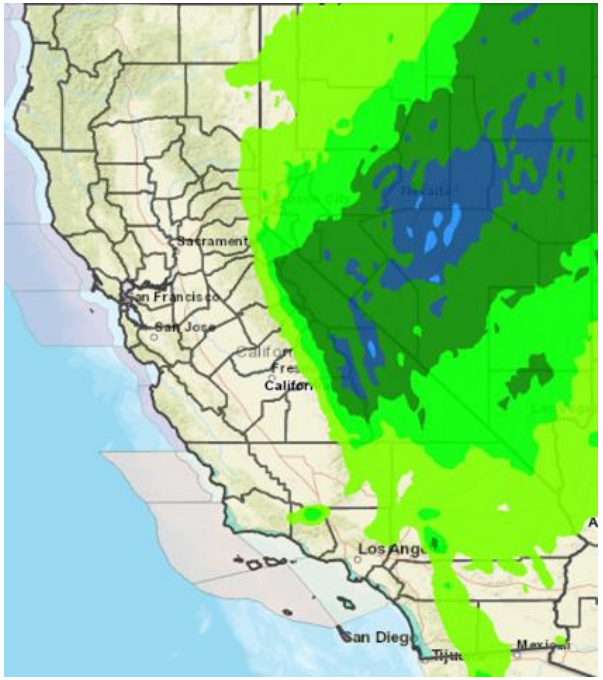

Friday

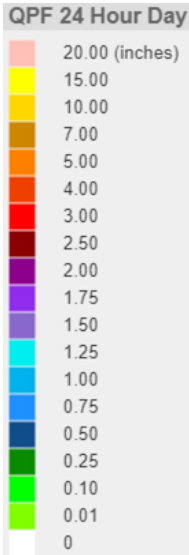

Important Note: Forecast precipitation amounts are an average for any particular location. Thunderstorms will produce locally much higher rainfall amounts.

Heat Risk

Regional Operations Center
Western Region
Wednesday, August 3

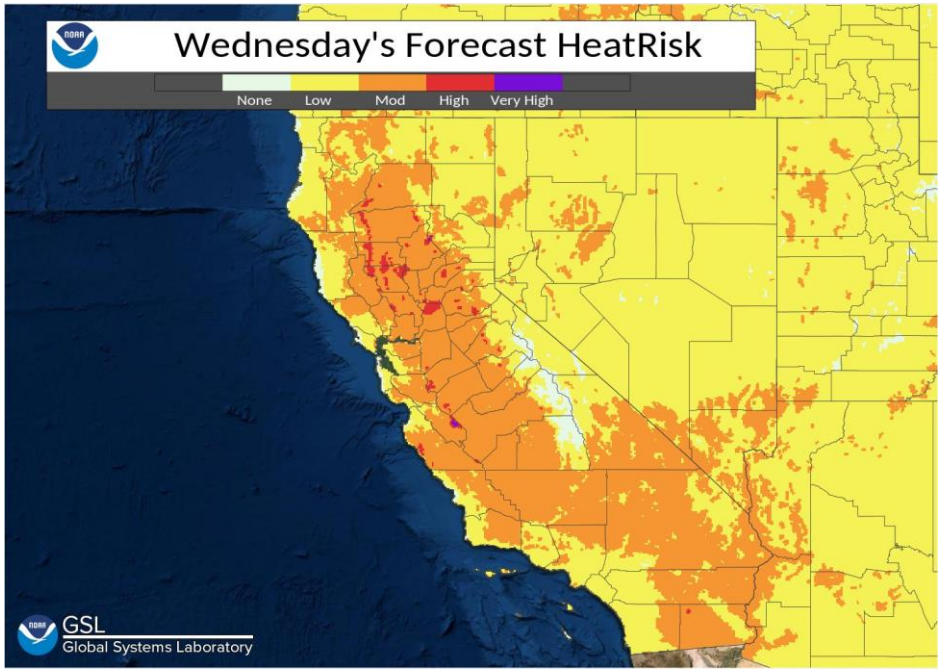

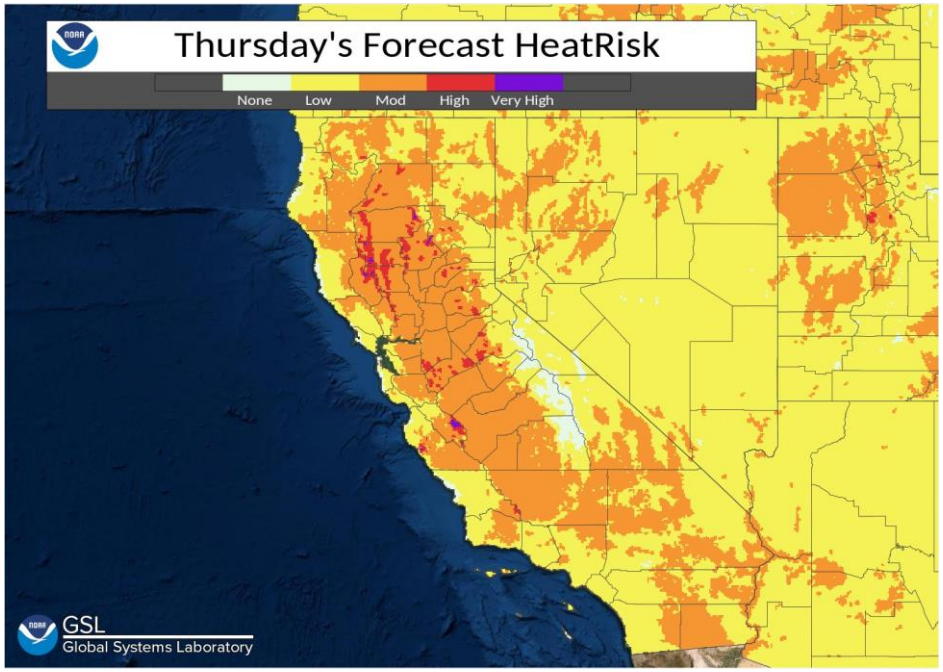

Green	Level 0	No Elevated Risk
Yellow	Level 1	Low Risk for those extremely sensitive to heat, especially those without effective cooling and/or adequate hydration
Orange	Level 2	Moderate Risk for those who are sensitive to heat, especially those without effective cooling and/or adequate hydration

Red	Level 3	High Risk for much of the population, especially those who are heat sensitive and those without effective cooling and/or adequate hydration
Magenta	Level 4	Very High Risk for the entire population due to long duration heat, with little to no relief overnight

Weather Outlook (6-14 Days)

Regional Operations Center
Western Region
Wednesday, August 3

6-10 Day Outlook (August 8 – August 12)

Temperatures

- Near to below normal temperatures are favored across southeastern California, with above normal temperatures favored for the remainder of the state

Precipitation

- Above normal precipitation is favored over the interior and southern regions of the state as the monsoon weather pattern remains active

8-14 Day Outlook (August 10 – August 16)

Temperatures

- Near to below normal temperatures are favored across southeastern California, with above normal temperatures favored for the remainder of the state

Precipitation

- Above normal precipitation is slightly favored over the interior and southern regions of the state as the monsoon weather pattern remains active

Wildfire Forecast and Threat Intelligence Integration Center

STATEWIDE WILDFIRE RISK POTENTIAL

Wednesday - 08/03/22

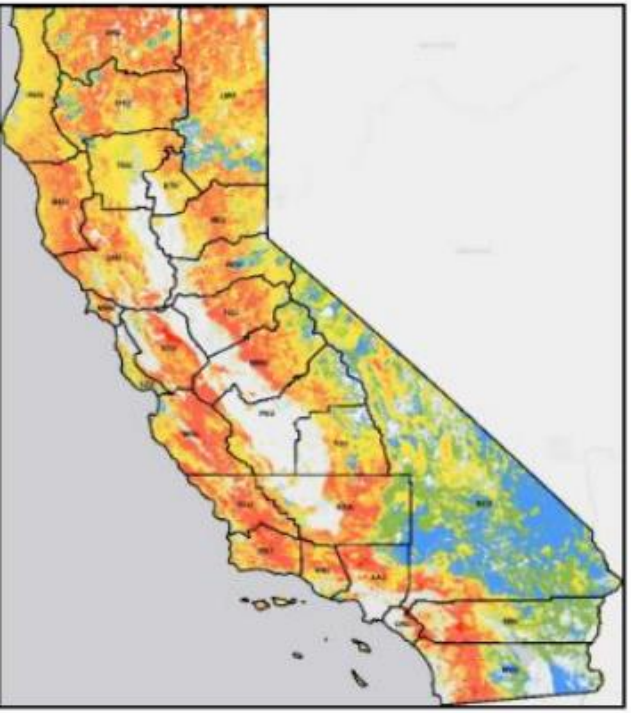

1200 hrs

Thursday - 08/04/22

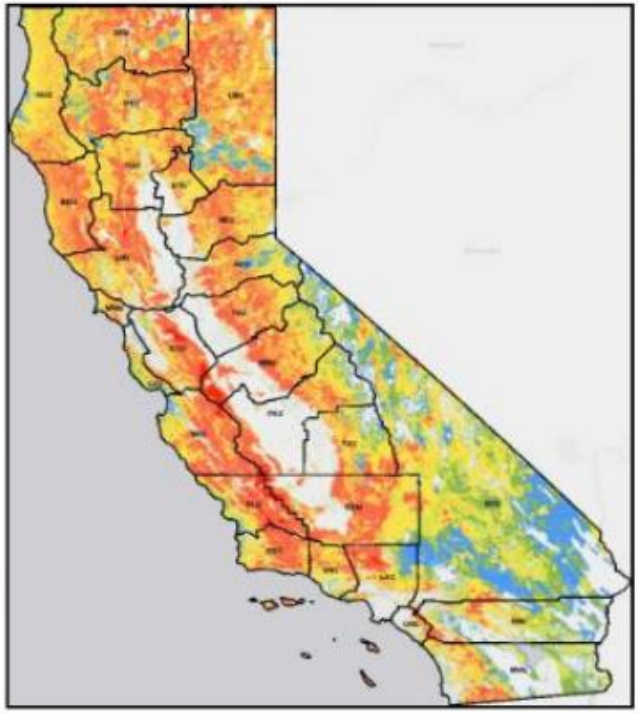

1500 hrs

Friday - 08/05/22

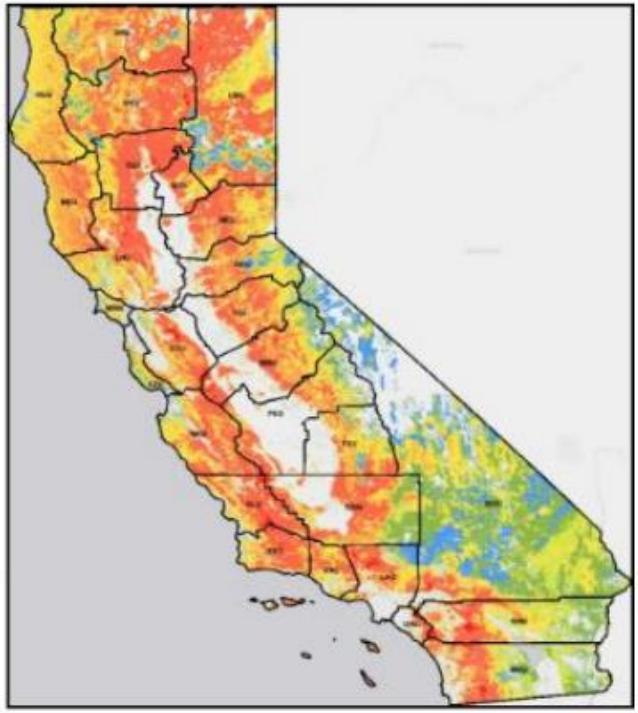

1200 hrs

Each map shows the time of day with the highest wildfire risk potential.

Legend: Fire Size Potential (Acres)

0 | 10 | 50 | 100 | 0.5k | 1k | 5k | 10k+

Cal OES
GOVERNOR'S OFFICE OF EMERGENCY SERVICES

Wildfire Forecast and Threat Intelligence Integration Center

NOPS-7 DAY SIGNIFICANT FIRE POTENTIAL

Predictive Service Area (PSA)	Tue 02 Aug	Wed 03 Aug	Thu 04 Aug	Fri 05 Aug	Sat 06 Aug	Sun 07 Aug	Mon 08 Aug	Tue 09 Aug
NC01 - North Coast								
NC02 - Mid Coast To Mendocino								
NC03A - Bay Marine								
NC03B - Diablo-Santa Cruz Mtns								
NC04 - Northwestern Mtn	L							
NC05 - Sac Valley/Foothills								
NC06 - NE California	L							
NC07 - Northern Sierra								
NC08 - Far Eastside	L							

No Data | No Risk | Low Risk | Moderate Risk

H Hot | W Windy | L Lightning

Cal OES
GOVERNOR'S OFFICE OF EMERGENCY SERVICES

Wildfire Forecast and Threat Intelligence Integration Center

SOPS-7 DAY SIGNIFICANT FIRE POTENTIAL

Predictive Service Area (PSA)	Tue 02 Aug	Wed 03 Aug	Thu 04 Aug	Fri 05 Aug	Sat 06 Aug	Sun 07 Aug	Mon 08 Aug	Tue 09 Aug
SC01 - Eastern Sierra								
SC02 - Central Sierra								
SC03 - Southern Sierra								
SC04 - Sierra Foothills								
SC05 - Central Valley								
SC06 - Central Coast Interior								
SC07 - Central Coast								
SC08 - South Coast								
SC09 - Western Mountains								
SC10 - Eastern Mountains								
SC11 - Southern Mountains								
SC12 - Lower Deserts								
SC13 - Eastern Deserts								
SC14 - Central Mojave								
SC15 - Upper Deserts								
SC16 - Northern Deserts								

No Data | No Risk | Low Risk | Moderate Risk

H Hot | W Windy | L Lightning

Cal OES GOVERNOR'S OFFICE OF EMERGENCY SERVICES

WEATHER MAP & WATCHES / WARNINGS LINKS

Weather Advisories, Watches, and Warnings currently active in California:

- http://www.wrh.noaa.gov/hazardSummary/?state=ca

Active Weather Warnings, Watches and Advisories by County:

- http://www.wrh.noaa.gov/hazardSummary/?state=ca&bycounty=1

- Small Craft Advisory
- Flood Advisory
- Flood Watch
- Flash Flood Warning

Cal OES
GOVERNOR'S OFFICE OF EMERGENCY SERVICES

SITUATION SUMMARY

Cal OES Activation Status			
State Operations Center	Inland Region EOC	Coastal Region EOC	Southern Region EOC
Level 1	Level 2	Normal Operations	Normal Operations

2022 May Monkeypox Virus

On August 1st, 2022 the Governor proclaimed a State of Emergency to support the State's response to Monkeypox. A copy of the proclamation can be found here.

The California Department of Public Health (CDPH) has activated the Medical and Health Coordination Center (MHCC) at Level 3 (low) in response to 2022 May Monkeypox Virus Event on 05/24/22; and increased the activation to Level 2 on 07/18/22.

- Hours of Operation: Monday to Friday, 0800 hours to 1700 hours until further notice.
- Media outlets reporting San Francisco has declared a public health emergency for Monkeypox.

Situation Cell Activation

- The Cal OES Situation Cell is activated to an Enhanced Watch posture for incident reporting on the Northern Region Lightning//McKinney Fire and Oak Fire.

Cal OES INLAND REGION

- Please see Fire Activity Slides
- Please see attached Situation Cell Incident Reports for the McKinney Fire in Siskiyou County and the Oak Fire in Mariposa County.

Activations

- Inland REOC is activated at Level 2 Virtual in support of McKinney Fire in Siskiyou County and the Oak Fire in Mariposa County.
    - OP Period 0700-1900, IDO 1900-0700

Cal OES COASTAL REGION

- Nothing significant to report.

Cal OES SOUTHERN REGION

- County of Los Angeles proclaimed a local emergency for Monkeypox on 8/1/22.
- County of San Diego proclaimed a local Public Health Emergency due to Monkeypox on 08/02/2022.

Cal OES
GOVERNOR'S OFFICE OF EMERGENCY SERVICES

COVID-19 SUMMARY

Coronavirus Disease 2019 (COVID-19)

On 03/02/20 at 0700 hours, the Cal OES State Operations Center (SOC) activated in support of the California Department of Public Health (CDPH) Medical Health Coordination Center's (MHCC) statewide response to COVID-19. Cal OES will continue to provide resource coordination for the COVID-19 event, as well as situation status reporting and advance planning across multiple areas.

SMARTER Plan

On 02/17/22, Governor Newsom unveiled the "California SMARTER Plan: The Next Phase of California's COVID-19 Response". The plan emphasizes continued readiness, awareness and flexibility and helps ensure California can maintain its focus on communities that continue to be disproportionately impacted and stay prepared to swiftly and effectively respond to emerging COVID-19 variants and changing conditions.

CDPH Statewide Travel Advisory

- For more information: CDC Travel Guidelines

Confirmed California COVID-19 Cases - Per California Department of Public Health Tracking COVID-19 as of 08/03/22 at 1630 hours:

- 9,983,370 total confirmed cases.
    - 111,440 Delta
- 92,889 total deaths.
    - 294 Delta
- Please see the most recent "Situation Report - COVID-19" attachment for additional details.

Cal OES
GOVERNOR'S OFFICE
OF EMERGENCY SERVICES

PUBLIC SAFETY POWER SHUTOFF (PSPS) SUMMARY

PSPS Status			
PG&E	SCE	SDG&E	Liberty Utilities
Normal Operations	Normal Operations	Normal Operations	Normal Operations

Pacific Gas and Electric (PG&E)
- Nothing significant to report.

Southern California Edison (SCE)
- Nothing significant to report.

San Diego Gas and Electric (SDG&E)
- Nothing significant to report.

Liberty Utilities
- Nothing significant to report.

PacificCorp
- Nothing significant to report.

Cal OES
GOVERNOR'S OFFICE
OF EMERGENCY SERVICES

MAJOR ROAD / HIGHWAY / BRIDGE CLOSURES

Lifeline Route Closures		
Northern California	**Central California**	**Southern California**
No Lifeline Route Closures	**No Lifeline Route Closures**	**No Lifeline Route Closures**

Lifeline Routes:
- There are no Lifeline Route Closures.

Non-Lifeline Routes:
- Click here for a list of current road closures.

Wildfire Closures:
- Please see attached Situation Cell Incident Reports for the McKinney Fire in Siskiyou County and the Oak Fire in Mariposa County.

Emergency Operations Center Activations:
- There are no Emergency Operations Centers activated.

Interactive Travel Forecast Map Based on Weather Conditions Provided by National Weather Service (Prototype)
- http://www.wrh.noaa.gov/wrh/travel/?wfo=mtr

Click on the Caltrans Logo to check current Hwy. conditions.
You can also call 1-800-427-7623 for current Hwy. conditions.

FIRE ACTIVITY

Cal OES Fire Preparedness Levels		
National	**Northern California**	**Southern California**
Preparedness Level 3	**Preparedness Level 3**	**Preparedness Level 2**
	Multi-Agency Coordination System MACS Mode: 3	**Multi-Agency Coordination System MACS Mode: 2**

Note: The National and Regional Preparedness Levels are maintained by the National Multi-Agency Coordination (MAC) Group and are separate from Cal OES activation levels.

Pre-Position Resources
- No Prepositioned Resources

EMAC
Oregon:
- 3 Task Forces assigned to CA

Mission Tasking
- **2020-FIRE-20323:** Joint Task Force Rattlesnake consisting of 330 CNG service members to backfill federal, state, and local first responders committed to COVID-19 emergency response operations.

- **2022-Fire-80239:** CNA Type 1 Medevac Helicopter – CA-CDF-000341

FEMA
FEMA KY Flooding: CA-OESH-000001
- US&R Blue IST (2) members
- IST Leader
- IST Planning Section Chief

Cal OES
GOVERNOR'S OFFICE OF EMERGENCY SERVICES

FIRE ACTIVITY

Cal OES INLAND REGION

- Please see attached Situation Cell Incident Reports for the McKinney Fire in Siskiyou County and the Oak Fire in Mariposa County.

McKinney, Vegetation Fire, Siskiyou County

Location: McKinney Creek Rd. x Walker Rd., 5 mi Southwest of Klamath River
Jurisdiction: Federal DPA, FRA, Klamath National Forest
Per Cal OES Duty Officers and ICS-209 as of 08/03/22 at 1737 hours

- 57,519 (+1,060) acres brush and timber, 10% contained
- Active fire behavior with flanking, group torching and short-range spotting
- Threat to remains structures
- Evacuation Orders and Warnings in effect
- Communities in the Klamath River Corridor remain threatened
- Critical communication and water infrastructure remain threatened
- Highway 96 is closed
- Private timberlands remain threatened
- Cultural sites, natural resources and wildlife habitat remain threatened
- Road, area and trail closures in effect
- Red Flag Warning for abundant lightning on dry fuels today
- Type 1 CA Team 2 (Johnny) assigned
- Unified Command with Cal Fire

Oak, Vegetation Fire, Mariposa County

Location: Hwy 140 x Carstens Rd, Midpines
Jurisdiction: State/Federal DPA, SRA/FRA, Madera-Mariposa-Merced Unit, Sierra National Forest
Per Cal OES Duty Officers and ICS-209 as of 08/03/22 at 1716 hours

- 19,244 acres grass, brush and timber, 83% contained
- Minimal fire behavior with smoldering
- Threat to structures and powerlines
- Threat to PG&E infrastructure, tribal lands, community water supply, agricultural and economic assets
- Road and trail closures in the area
- CAL FIRE IMT 5 in command
- Unified Command USFS and CAL FIRE

Cal OES
GOVERNOR'S OFFICE
OF EMERGENCY SERVICES

FIRE ACTIVITY

Cal OES INLAND REGION (Continued)

Yeti, Vegetation Fire, Siskiyou County, Update (Previously named China 2)
Evans Mountain, 5 mi West of Seiad Valley
Federal DPA, FRA, Klamath National Forest
Per Cal OES Duty Officers and ICS-209 as of 08/03/22 at 1718 hours

- 2,986 (+647) acres timber and brush, 0% (+0%) contained
- Moderate fire behavior with backing, flanking and short-range spotting observed
- Threat to structures remains
- Evacuation Orders and Warnings remain in effect
- Communities in the Klamath River Corridor remain threatened
- Highway 96 is partially open
- Critical infrastructure and cultural resources threatened
- Road and area closures in effect
- Red Flag Warning today for abundant lightning on dry fuels
- Type 2 CA Team 10 (Mack) in command
- Federal air and ground resources committed

Cal OES COASTAL REGION

- Nothing significant to report.

Cal OES SOUTHERN REGION

- Nothing significant to report.

Cal OES
GOVERNOR'S OFFICE
OF EMERGENCY SERVICES

Cal OES LAW ENFORCEMENT MISSIONS

Cal OES Law Enforcement Missions

- **2022-LAW-80933 08/02/22 at 1910 Hours;** IERCC advised CSWC of an In Reach device activation at 37.182949 -118.727853 which plots to Fresno County, Kings Canyon National Park, Pacific Crest Trail. IERCC advised LDO that the user of the device encountered a hiker that had fallen and had sustained a head injury. Kings Canyon NPS Ranger dispatch notified and coordinating response. **Update: 08/02/22 at 2220 Hours:** IERCC advised that NPS ground team on scene, will evaluate in am if medivac required**. Mission Ongoing.**

- **2022-LAW-80914 08/02/22 at 1513 Hours:** AFRCC advised CSWC of a PLB activation, unknown emergency at 36.958630 -118.625579 which resolves to Fresno County, Kings Canyon National Park. Both AFRCC and IERCC were in contact with NPS Ranger dispatch who advised they would devise a plan to reach and contact device user. **Update: 08/02/22 at 2027 Hours:** AFRCC advised CSWC that NPS ground team which included a medic had made contact with PLB device user, and NPS team will remain overnight with the hiker. AFRCC closed out their mission. **Mission Ongoing.**

- **2022-LAW-80791:** 2 boxes of DPH-CMD HT's, 10 iSat Sat Phones for the LE mutual aid. COMC delivered.

- **2022-LAW-80377:** Humboldt County Sheriff's Office requested (2) SHRD k9's for LE sensitive investigation on 08/11/22. Woof and CARDA have accepted the mission and will respond on the 11th to an undisclosed location in Humboldt County. **Mission Ongoing.**

Cal OES MISSION TASKINGS

Cal OES Missions

- **CA-KNF-006177:** 2 kits (20) Sonim phones, to be used on the McKinney Fire. COMC delivering.

Cal OES

GOVERNOR'S OFFICE
OF EMERGENCY SERVICES

Mission:
We protect lives and property, build capabilities, and support our communities for a resilient California.

We achieve our mission by serving the public through effective collaboration in preparing for, protecting against, responding to, recovering from, and mitigating the impacts of all hazards and threats.

Cal OES
GOVERNOR'S OFFICE
OF EMERGENCY SERVICES