Cal OES Internal Statewide Incident Briefing
2000 hours, November 6, 2022
(Unclassified // FOUO)

Half Dome sunset, Yosemite Valley, Yosemite National Park, California. .

Photo Credit: Haoqi Yang // 500px

Cal OES
GOVERNOR'S OFFICE OF EMERGENCY SERVICES

Duty Officer	
EDO	Brian Ferguson
CSWC Watch Officer	Reina Laroa (Day) Michael Duddy (Night)
Situation Cell Duty Officer	SituationCell@caloes.ca.gov 916-845-8411
STAC Duty Officer	STAC@caloes.ca.gov 916-275-4069
FDC	Patrick Titus
LDO	Tom Anzelmo
IDO	Kyle Noderer
CDO	Melanie Gilbert
SDO	Sherryl Jones
PIO	Bryan May
TDO	John Hudson
ITDO	Jeremy Man
SHBDO	Phillip Labra
Tribal Liaison POC	Gabe Kearney
Access and Functional Needs POC	Vance Taylor

Governor's Office of Emergency Services
Report Prepared by
California State Warning Center

NTAS
NATIONAL TERRORISM ADVISORY SYSTEM
BULLETIN

Unclassified // FOUO
72 Hour STAC Report

- Next report 11/07/22

Cal OES
GOVERNOR'S OFFICE OF EMERGENCY SERVICES

Weather Risk Outlook

Regional Operations Center
Western Region
Sunday, November 6

	Sun, Nov 6	Mon, Nov 7	Tue, Nov 8	Wed, Nov 9	Thu, Nov 10	Fri, Nov 11	Sat, Nov 12
Fire Weather Low RH / Wind / Dry T-Storms							
Thunderstorms Wind / Hail / Tornadoes		All Regions	All Regions				
Heat							
Cold					All Regions	Inland/ Coastal	
River Flooding							
Wind	Inland (mountains)	All Regions	Southern				
Heavy Rain Flash Flooding / Debris Flow	Inland/Coastal (Far Northern CA)	All Regions	Inland/ Southern				
Snow	Inland/Coastal (Far Northern CA)	Inland / Southern	Inland/ Southern	Inland/Southern (mountains)			

Risk Levels	Little to None	Minor	Moderate	Major	Extreme

Weather Key Points

- A prolonged atmospheric river event will impact much of the state through Wednesday, bringing low elevation rain, heavy mountain snow, and periods of gusty winds
  - Periods of heavy rainfall will bring a greater threat for mudslides and rockslides Monday and Tuesday, especially across the Sierra Foothills and some burn scars. Thunderstorms may also bring locally heavy rainfall and accumulating small hail. Otherwise localized mainly nuisance flooding possible across the state.
    - **Specific burn scars of concern include but are not limited to Fish, Route, Apple, El Dorado, Bond, Fairview, McKinney, and Washburn**
  - Significant mountain snow accumulation of 1 to locally 4 feet is expected over the Sierra and far northern California mountains, with amounts of 12 to locally 18+ inches possible above 5,000 feet in southern California, and lighter amounts down to 4,000 feet.
    - Snow levels will lower throughout the storm, reaching as low as 3,000 feet across northern California and 4,000 feet over the south by later Tuesday and Wednesday.
  - Gusty winds of 35 to locally 50 mph will also accompany this storm.
    - Very difficult travel conditions are likely with low visibility due to a combination of wind and heavy snow, with the greatest impacts in the Sierra.
- Very cold temperatures will follow the storm Thursday and Friday
- Light precipitation will return across northwestern California on Friday, otherwise drier conditions are expected statewide Thursday through the weekend

Precipitation Forecast

Regional Operations Center
Western Region
Sunday, November 6

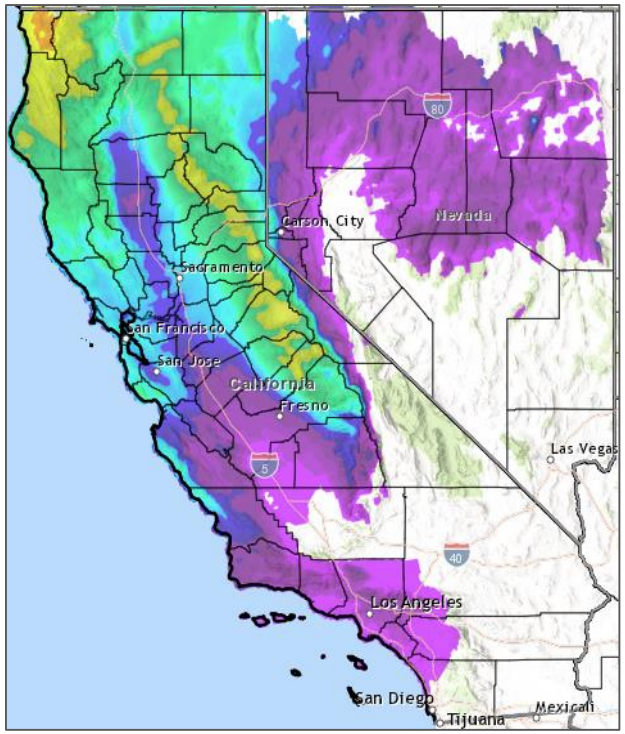

Sunday

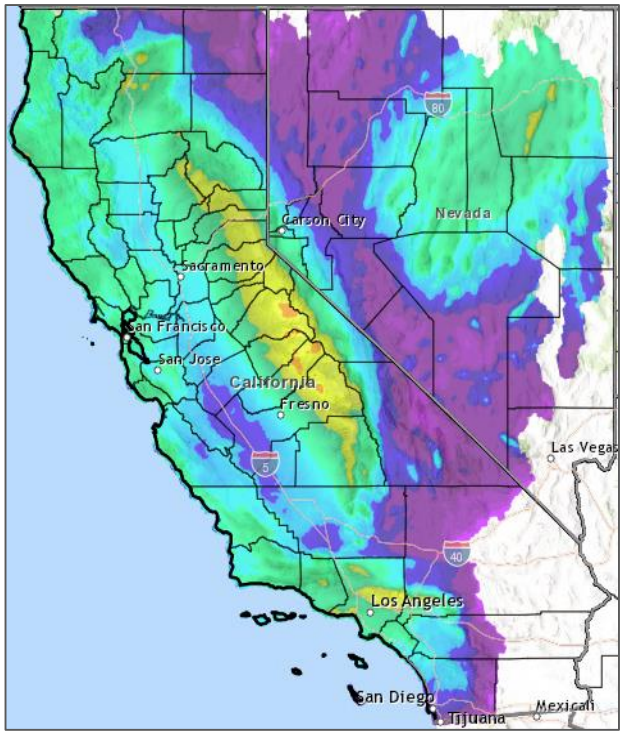

Monday

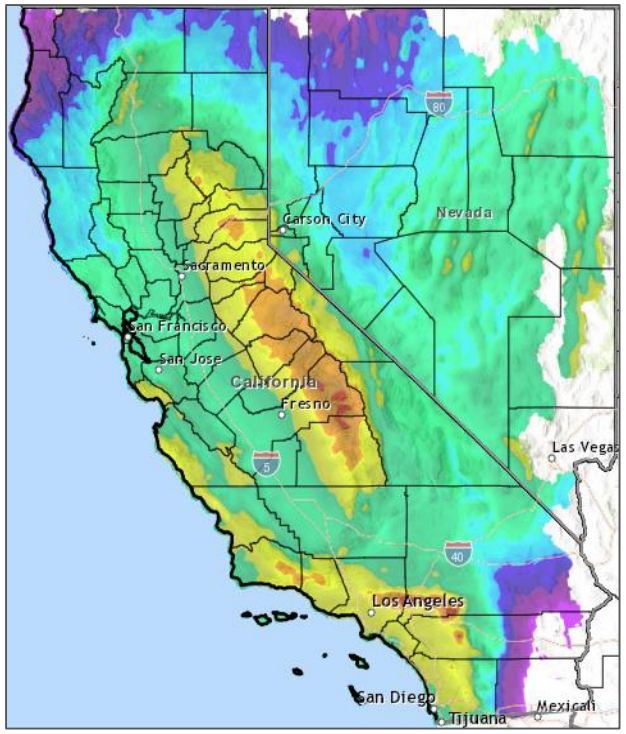

Tuesday

Important Note: Forecast precipitation amounts are an average for any particular location. Thunderstorms will produce locally much higher rainfall amounts.

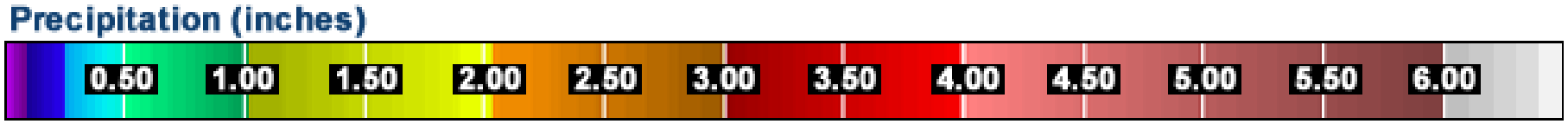

Precipitation Forecast

Regional Operations Center
Western Region
Sunday, November 6

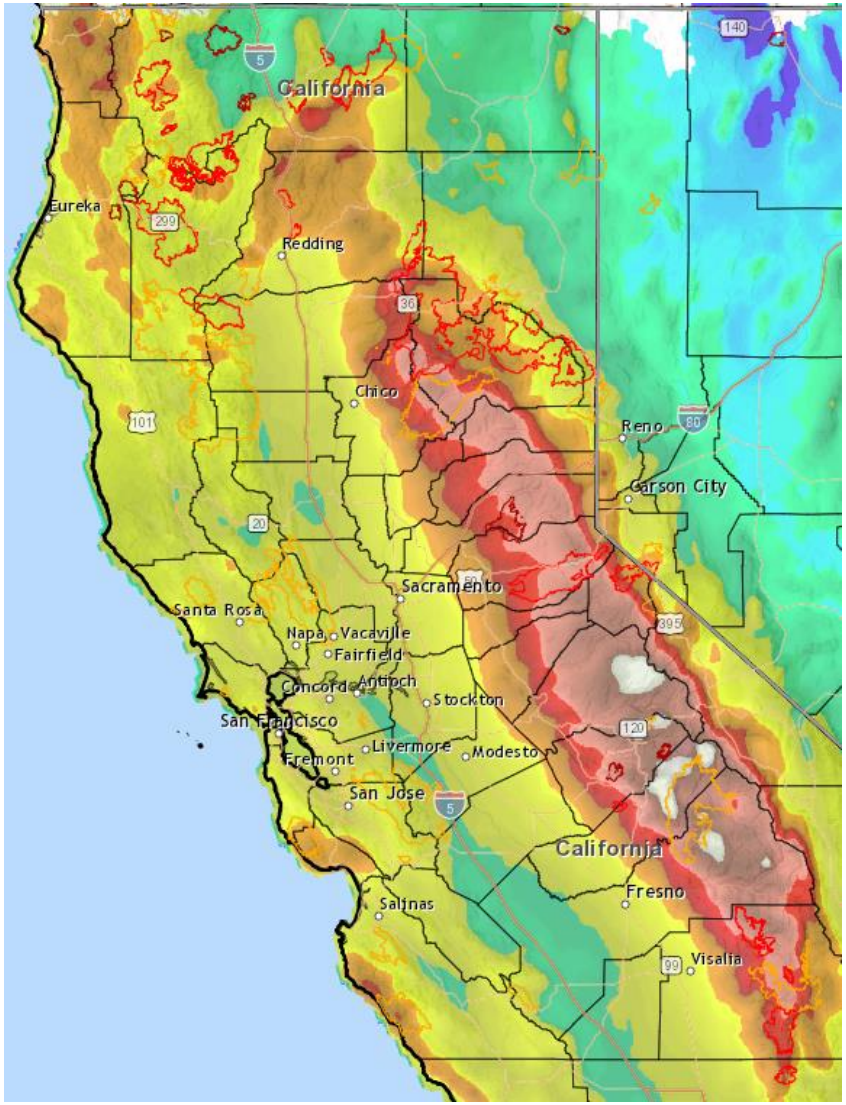

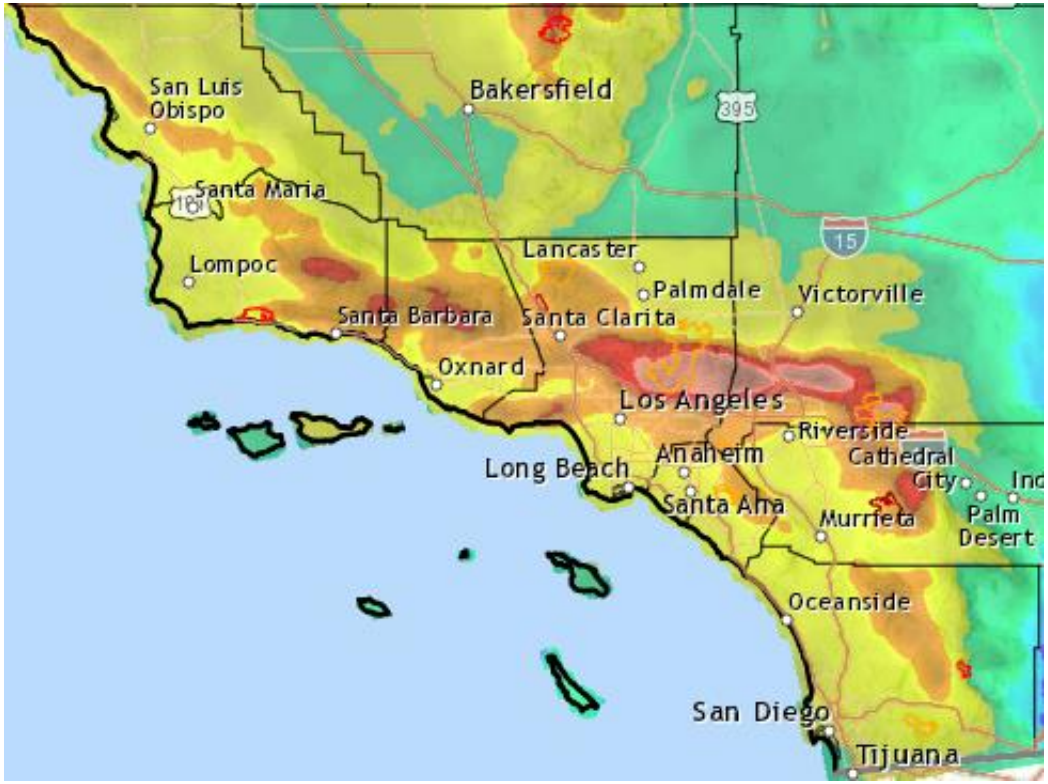

Storm Total Precipitation Forecast (Sunday-Wednesday)

Specific burn scars of concern include but are not limited to Fish, Route, Apple, El Dorado, Bond, Fairview, McKinney, and Washburn

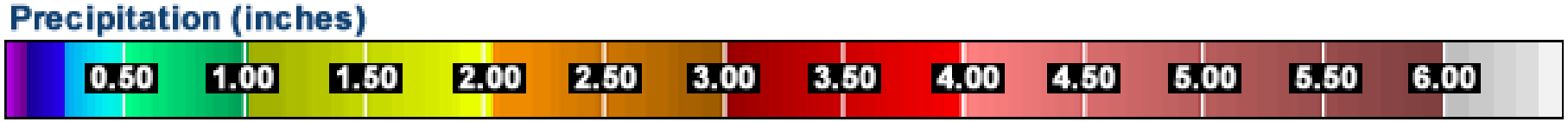

Weather Outlook (6-14 Days)

6-10 Day Outlook (November 11 - 15)

Temperatures

- Below normal temperatures are favored again statewide

Precipitation

- Below normal precipitation is favored across southern California, with near to above normal precipitation forecast across northern portions of the state

8-14 Day Outlook (November 13 - 19)

Temperatures

- Below normal temperatures are favored statewide

Precipitation

- Near normal precipitation is favored for many areas, with the exception of southern California where below normal precipitation is favored

Wildfire Forecast and Threat Intelligence Integration Center

STATEWIDE WILDFIRE RISK POTENTIAL

Sunday - 11/06/22

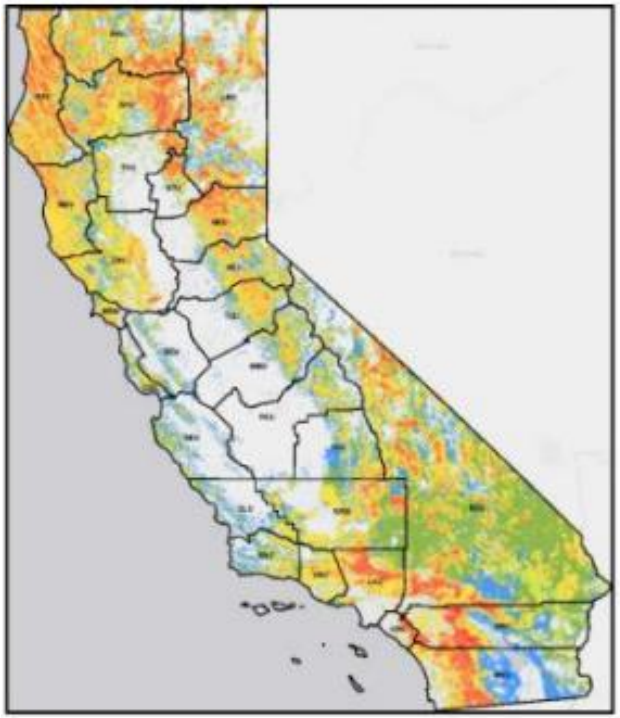

1200 hrs

Monday - 11/07/22

1200 hrs

Tuesday - 11/08/22

0000 hrs

Each map shows the time of day with the highest wildfire risk potential.

Cal OES
GOVERNOR'S OFFICE OF EMERGENCY SERVICES

Wildfire Forecast and Threat Intelligence Integration Center

NOPS-7 DAY SIGNIFICANT FIRE POTENTIAL

Predictive Service Area (PSA)	Sat 05 Nov	Sun 06 Nov	Mon 07 Nov	Tue 08 Nov	Wed 09 Nov	Thu 10 Nov	Fri 11 Nov	Sat 12 Nov
NC01 - North Coast								
NC02 - Mid Coast To Mendocino								
NC03A - Bay Marine								
NC03B - Diablo-Santa Cruz Mtns								
NC04 - Northwestern Mtn								
NC05 - Sac Valley/Foothills								
NC06 - NE California								
NC07 - Northern Sierra								
NC08 - Far Eastside								

No Data | No Risk | Low Risk | Moderate Risk | H Hot | W Windy | L Lightning

Cal OES GOVERNOR'S OFFICE OF EMERGENCY SERVICES

Wildfire Forecast and Threat Intelligence Integration Center

SOPS-7 DAY SIGNIFICANT FIRE POTENTIAL

Predictive Service Area (PSA)	Sat 05 Nov	Sun 06 Nov	Mon 07 Nov	Tue 08 Nov	Wed 09 Nov	Thu 10 Nov	Fri 11 Nov	Sat 12 Nov
SC01 - Eastern Sierra								
SC02 - Central Sierra								
SC03 - Southern Sierra								
SC04 - Sierra Foothills								
SC05 - Central Valley								
SC06 - Central Coast Interior								
SC07 - Central Coast								
SC08 - South Coast								
SC09 - Western Mountains								
SC10 - Eastern Mountains								
SC11 - Southern Mountains								
SC12 - Lower Deserts								
SC13 - Eastern Deserts								
SC14 - Central Mojave								
SC15 - Upper Deserts								
SC16 - Northern Deserts								

No Data | No Risk | Low Risk | Moderate Risk

H Hot | W Windy | L Lightning

Cal OES GOVERNOR'S OFFICE OF EMERGENCY SERVICES

WEATHER MAP & WATCHES / WARNINGS LINKS

Weather Advisories, Watches, and Warnings currently active in California:
http://www.wrh.noaa.gov/hazardSummary/?state=ca

Active Weather Warnings, Watches and Advisories by County:
http://www.wrh.noaa.gov/hazardSummary/?state=ca&bycounty=1

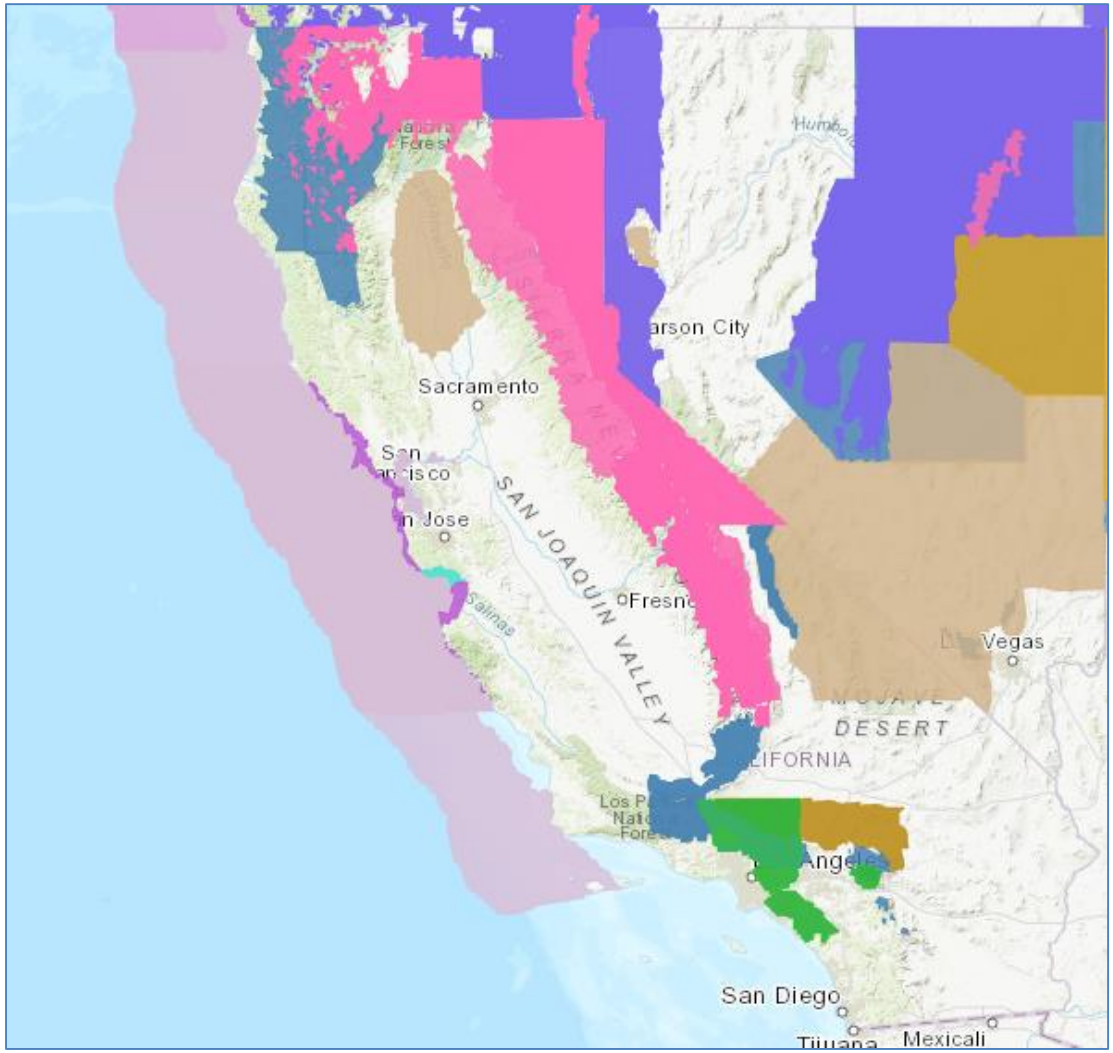

- High Wind Watch
- Flood Watch
- Hazardous Seas Watch
- Winter Storm Watch
- Frost Advisory
- Wind Advisory
- Hazardous Seas Warning
- Brisk Wind Advisory
- Small Craft Advisory
- Heavy Freezing Spray Warning
- High Surf Advisory
- Flood Advisory
- Winter Weather Advisory
- Freeze Warning
- Gale Warning
- Flash Flood Watch
- Severe Thunderstorm Watch
- Tornado Watch
- Flood Warning
- High Wind Warning
- Winter Storm Warning
- Flash Flood Warning
- Severe Thunderstorm Warning
- Tornado Warning

Cal OES
GOVERNOR'S OFFICE OF EMERGENCY SERVICES

SITUATION SUMMARY

Cal OES Activation Status			
State Operations Center	Inland Region EOC	Coastal Region EOC	Southern Region EOC
Level 1	Normal Operations	Normal Operations	Normal Operations

2022 May Monkeypox Virus

On 08/01/22, the Governor proclaimed a State of Emergency to support the State's response to Monkeypox. A copy of the proclamation can be found here.

The California Department of Public Health (CDPH) activated the Medical and Health Coordination Center (MHCC) at Level 3 (low) in response to the 2022 May Monkeypox Virus event on 05/24/22; and increased the activation to Level 2 on 07/18/22.

- Hours of Operation: Monday to Friday, 0800 hours to 1700 hours until further notice.

2022 November Storm Systems Event

A prolonged atmospheric river event will impact much of the state through Wednesday, bringing low elevation rain, heavy mountain snow, and periods of gusty winds.

- Please see the attached Situation Cell Incident Report for the 2022 November Storm Systems Event.

Emergency Management Assistance Compact (EMAC)

- Nothing significant to report.

Cal OES INLAND REGION

- Nothing significant to report.

Cal OES COASTAL REGION

- Nothing significant to report.

Cal OES SOUTHERN REGION

- Nothing significant to report.

Cal OES
GOVERNOR'S OFFICE OF EMERGENCY SERVICES

COVID-19 SUMMARY

Coronavirus Disease 2019 (COVID-19)

On 03/02/20 at 0700 hours, the Cal OES State Operations Center (SOC) activated at Level 1 in support of the California Department of Public Health (CDPH) Medical Health Coordination Center's (MHCC) statewide response to COVID-19. Cal OES will continue to provide resource coordination for the COVID-19 event, as well as situation status reporting and advance planning across multiple areas.

SMARTER Plan

On 10/17/22, Governor Newsom unveiled the "California Smarter Plan Updates October 2022". The plan emphasizes continued readiness, awareness and flexibility and helps ensure California can maintain its focus on communities that continue to be disproportionately impacted and stay prepared to swiftly and effectively respond to emerging COVID-19 variants and changing conditions. Governor Newsom is set to lift the State of Emergency in early 2023, and this update provides information on California's progress to date and how we move forward.

CDPH Statewide Travel Advisory

- For more information: CDC Travel Guidelines

Confirmed California COVID-19 Cases - Per California Department of Public Health Tracking COVID-19 as of 10/26/22 at 1630 hours:

- 10,499,008 total confirmed cases.
    - 22,066 Delta
- 96,068 total deaths.
    - 260 Delta
- Please see the most recent "Situation Report - COVID-19" attachment for additional details.

Cal OES
GOVERNOR'S OFFICE OF EMERGENCY SERVICES

PUBLIC SAFETY POWER SHUTOFF (PSPS) SUMMARY

PSPS Status			
PG&E	SCE	SDG&E	Liberty Utilities
Normal Operations	Normal Operations	Normal Operations	Normal Operations

PG&E
- Nothing significant to report.

SCE
- Nothing significant to report.

SDG&E
- Nothing significant to report.

Liberty Utilities
- Nothing significant to report.

PacificCorp
- Nothing significant to report.

Cal OES
GOVERNOR'S OFFICE OF EMERGENCY SERVICES

MAJOR ROAD / HIGHWAY / BRIDGE CLOSURES

Lifeline Route Closures		
Northern California	**Central California**	**Southern California**
No Lifeline Route Closures	**No Lifeline Route Closures**	**No Lifeline Route Closures**

Lifeline Routes:
- There are no Lifeline Route Closures.

Non-Lifeline Routes:
- Click here for a list of current road closures

Wildfire Closures:
- There are no Wildfire Closures.

Emergency Operations Center Activations:
- There are no Emergency Operations Center Activations.

Interactive Travel Forecast Map Based on Weather Conditions Provided by National Weather Service (Prototype)
- http://www.wrh.noaa.gov/wrh/travel/?wfo=mtr

Click on the Caltrans Logo to check current Hwy. conditions.
You can also call 1-800-427-7623 for current Hwy. conditions.

FIRE ACTIVITY

Cal OES Fire Preparedness Levels		
National	**Northern California**	**Southern California**
Preparedness Level 1	**Preparedness Level 1**	**Preparedness Level 1**
	Multi-Agency Coordination System MACS Mode: 2	**Multi-Agency Coordination System MACS Mode: 2**

Note: The National and Regional Preparedness Levels are maintained by the National Multi-Agency Coordination (MAC) Group and are separate from Cal OES activation levels.

Pre-Position Resources

Region I 1 Pre-Position

Orange County: Bond/Silverado/Blue Ridge Burn Scars

- XOR: (5) Cal OES Type 3 Engines, (1) Type 2 IA Crew, (1) Local Government Type 2 Dozer, (1) Local Government Swift Water Rescue Team, (1) Local Government Type 2 Helicopter, (1) Local Government Dispatcher
    - Start Date: 11/7/22 0800
    - Tentative End Date: 11/9/22 0800

Pre-Positioned Resources by Type	**1 Pre-Position**
5	Cal OES Engines
0	Local Government Engines
1	Local Government Hand Crew
1	Local Government Dozer
0	Local Government Loader and Transport
0	Cal OES Swift Water Rescue Team
0	Cal OES USAR Regional Task Forces
1	Local Government Swift Water Rescue Team
1	Helicopter
1	Dispatcher
0	IMT Member

Cal OES
GOVERNOR'S OFFICE OF EMERGENCY SERVICES

FIRE ACTIVITY

Cal OES Fire Preparedness Levels		
National	**Northern California**	**Southern California**
Preparedness Level 1	**Preparedness Level 1**	**Preparedness Level 1**
	Multi-Agency Coordination System MACS Mode: 2	**Multi-Agency Coordination System MACS Mode: 2**

Note: The National and Regional Preparedness Levels are maintained by the National Multi-Agency Coordination (MAC) Group and are separate from Cal OES activation levels.

Mission Tasking
- None reported

FEMA
- None reported

Cal OES INLAND REGION
- Nothing significant to report.

Cal OES Coastal Region
- Nothing significant to report.

Cal OES Southern Region
- Nothing significant to report.

Cal OES
GOVERNOR'S OFFICE OF EMERGENCY SERVICES

Cal OES LAW ENFORCEMENT MISSIONS

Cal OES Law Enforcement Missions

- **2022-LAW-83610, 11/05/22, 1215 hours-** CSWC was advised by IERCC of a Garmin In Reach device activation in Tulare County at 36.491711 -118.239949 which resolves to Sequoia National Park IVO Old Army pass. Device user advised that she had encountered a deceased body while hiking. IERCC contacted Sequoia National Park Ranger Unit and enabled communication between the R/P and the Rangers. LDO contacted Tulare County Sheriff's dispatch and Tulare SAR. CHP H-80 was requested for decedent extraction but was unavailable until the next day. Tulare SO and NPS advised that the location likely resolved to Inyo County, and Inyo Sheriff SAR was notified by LDO. Inyo SO and Tulare SO SAR coordinated response and extraction plan with NPS. **Update: 11/05/22, 1547 hours-** IERCC notified CSWC of an Garmin In Reach device activation at 36.4966668 -118.238618 which plots to the same general area of the prior device activation. The message from this device indicated locating a deceased person. Further inquiries by IERCC and confirmation by Inyo SO with emergency contact of second device activation indicated that this device belonged to the decedent. Tulare SO is working with Inyo SO, CHP and NPS for a recovery mission scheduled to begin at 0800 hours 11/06/22. **Mission Ongoing.**

- **2022-LAW-83073, 10/20/22:** Annual Sikh Parade and events. Yuba City, Sutter City. 36 APX HTs for LEMA are being deployed on 10/20/22. Event dates are November 4 – 6. Communications Coordinator is coordinating.

Cal OES
GOVERNOR'S OFFICE
OF EMERGENCY SERVICES

Cal OES MISSION TASKINGS

Cal OES Missions

- Nothing significant to report.

Cal OES

GOVERNOR'S OFFICE
OF EMERGENCY SERVICES

Mission:
We protect lives and property, build capabilities, and support our communities for a resilient California.

We achieve our mission by serving the public through effective collaboration in preparing for, protecting against, responding to, recovering from, and mitigating the impacts of all hazards and threats.