Cal OES Daily Situation Report

March 2, 2022

Alameda County Fire Department's Hazardous Materials Team joint exercise with the 95th Civil Support Team (CST), the 92nd CST, the FBI, & multiple Bay Area Fire and Law Enforcement agencies. The exercise simulated a weapons of mass destruction release at multiple public venues.
Photo Credit: Alameda County Fire // Twitter

Cal OES
GOVERNOR'S OFFICE OF EMERGENCY SERVICES

Duty Officer	
EDO	Alex Cabassa
CSWC Watch Officer	Reina Laroa (Day) Michael Duddy (Night)
Situation Cell Duty Officer	SituationCell@caloes.ca.gov 916-845-8411
STAC Duty Officer	STAC@caloes.ca.gov 916-275-4069
FDC	Joe Gear
LDO	Dennis Smithson
IDO	Walt Kent
CDO	Memoree McIntire
SDO	Doug Huls
PIO	Bryan May
TDO	Ashley Lyons
ITDO	Rashad Mosley
EQTP	Dana Ferry
Tribal Liaison POC	Duane Sherman
Access and Functional Needs POC	Vance Taylor

Governor's Office of Emergency Services
Report Prepared by
California State Warning Center

NTAS
NATIONAL TERRORISM ADVISORY SYSTEM
BULLETIN

Cal OES
GOVERNOR'S OFFICE OF EMERGENCY SERVICES

SITUATION SUMMARY

Cal OES Activation Status			
State Operations Center	Inland Region EOC	Coastal Region EOC	Southern Region EOC
Level 1	Normal Operations	Normal Operations	Normal Operations

Cal OES INLAND REGION

- Nothing significant to report.

Cal OES COASTAL REGION

- Nothing significant to report.

Cal OES SOUTHERN REGION

- Nothing significant to report.

Cal OES
GOVERNOR'S OFFICE
OF EMERGENCY SERVICES

COVID-19 SUMMARY

Coronavirus Disease 2019 (COVID-19)

The Cal OES State Operations Center (SOC) activated 03/02/20 at 0700 hours in support of the California Department of Public Health (CDPH) Medical Health Coordination Center's (MHCC) statewide response to COVID-19. Cal OES will continue to provide resource coordination for the COVID-19 event, as well as situation status reporting and advance planning across multiple areas.

SMARTER Plan

On 02/17/22, Governor Newsom unveiled the "California SMARTER Plan: The Next Phase of California's COVID-19 Response". The plan emphasizes continued readiness, awareness and flexibility and helps ensure California can maintain its focus on communities that continue to be disproportionately impacted and stay prepared to swiftly and effectively respond to emerging COVID-19 variants and changing conditions.

CDPH Statewide Travel Advisory

- For more information: CDC Travel Guidelines

Confirmed California COVID-19 Cases - Per California Department of Public Health Tracking COVID-19 as of 03/01/22 at 1630 hours:

- 8,382,656 total confirmed cases.
    - +45,926 Delta
- 84,712 total deaths.
    - +1,189 Delta
- Please see the most recent "Situation Report - COVID-19" attachment for additional details.

Cal OES
GOVERNOR'S OFFICE OF EMERGENCY SERVICES

PUBLIC SAFETY POWER SHUTOFF (PSPS) SUMMARY

PSPS Status			
PG&E	SCE	SDG&E	Liberty Utilities
Normal Operations	Normal Operations	Normal Operations	Normal Operations

Pacific Gas and Electric (PG&E)
- Nothing significant to report.

Southern California Edison (SCE)
- Nothing significant to report.

San Diego Gas and Electric (SDG&E)
- Nothing significant to report.

Liberty Utilities
- Nothing significant to report.

PacificCorp
- Nothing significant to report.

Cal OES
GOVERNOR'S OFFICE OF EMERGENCY SERVICES

MAJOR ROAD / HIGHWAY / BRIDGE CLOSURES

Lifeline Route Closures		
Northern California	**Central California**	**Southern California**
Lifeline Route Closure	**No Lifeline Route Closures**	**No Lifeline Route Closures**

Lifeline Routes:

- **Del Norte County:** US 101 has 1-way controlled traffic from Vista Point to Humboldt Rd. due to a rockslide. Motorists are subject to delays of up to 30 minutes. The route has not reopened to normal traffic. Emergency Work expected to end at 1801 hours on 02/28/22.

Non-Lifeline Routes:

- Click here for a list of current road closures.

Wildfire Closures:

- There are no wildfire closures to report.

Emergency Center Activations:

- Please see attached California Health & Human Services (CHHS) Agency / Cal OES Joint Situation Report for additional details.

Interactive Travel Forecast Map Based on Weather Conditions Provided by National Weather Service (Prototype)

- http://www.wrh.noaa.gov/wrh/travel/?wfo=mtr

Click on the Caltrans Logo to check current Hwy. conditions.
You can also call 1-800-427-7623 for current Hwy. conditions.

FIRE ACTIVITY

Cal OES Fire Preparedness Levels		
National	**Northern California**	**Southern California**
Preparedness Level 1	**Preparedness Level 1**	**Preparedness Level 1**
	Multi-Agency Coordination System MACS Mode: 2	**Multi-Agency Coordination System MACS Mode: 2**

Note: The National and Regional Preparedness Levels are maintained by the National Multi-Agency Coordination (MAC) Group and are separate from Cal OES activation levels.

Mission Tasking

2020-FIRE-20323: Joint Task Force Rattlesnake consisting of 330 CNG service members to backfill federal, state, and local first responders committed to COVID-19 emergency response operations.

Cal OES INLAND REGION

- Nothing significant to report.

Cal OES COASTAL REGION

- Nothing significant to report.

Cal OES SOUTHERN REGION

- Nothing significant to report.

Cal OES
GOVERNOR'S OFFICE OF EMERGENCY SERVICES

WEATHER OF CONCERN

NORTHERN CALIFORNIA

- No significant weather to report.

SOUTHERN CALIFORNIA

- No significant weather to report.

Weather Advisories, Watches, and Warnings currently active in California:

- http://www.wrh.noaa.gov/hazardSummary/?state=ca

Active Weather Warnings, Watches and Advisories by County:

- http://www.wrh.noaa.gov/hazardSummary/?state=ca&bycounty=1

CALIFORNIA WEATHER IMPACTS

03/02/22 - 03/08/22

Hazards / Day	WED	THU	FRI	SAT	SUN	MON	TUE
Non-Thunderstorm Damaging Winds		Inland/ Southern	All Regions	Southern			
Snow		Inland	Inland/ Southern	Inland/ Southern			
Coastal Flooding							
River Flooding							
Thunderstorms (Wind / Hail / Tornadoes)			Inland/ Southern				
Fire Weather (Low Humidity / Wind / Dry Thunderstorms)		Southern					
Heat Risk							
Heavy Rain/Flash Flooding/ Debris Flow							
Cold			Inland	Inland	Inland	Inland	Inland

No Impacts | Minimal Impacts | Moderate Impacts | Severe Impacts

WEATHER KEY POINTS

03/02/22 - 03/08/22

Wednesday - Tuesday

- One more day of warm temperatures will be noted across the state Wednesday, with readings across southern California warming into the 80s. A notably cooler weather pattern will then develop for late week and into the weekend.
- Wetter weather will also return to many areas of the state through Saturday, spreading from far northwest California Wednesday night and over the remainder of the state on Thursday and Friday before tapering off Saturday night
    - Generally light to locally moderate precipitation amounts are forecast, with the most widespread precipitation currently anticipated to fall later Friday into Saturday
        - A few thunderstorms are possible for inland and southern areas on Friday, with brief periods of heavier rainfall possible
    - Periods of gusty winds are also likely across the state Thursday through Saturday, with gusts of 35 to locally 50 mph, highest in the mountains
        - Gusty winds across the southern California mountains on Thursday, combined with low humidity, could lead to a brief window of elevated fire weather conditions before precipitation arrives Thursday night
    - Accumulating snow is expected in the mountains, including the Sierra as well as across the southern mountains, with the heaviest snowfall currently expected later Friday into Saturday. Snow levels will fall to around 4,000 to 5,000 feet by later Friday and Saturday.
- Drier weather is expected for most areas Sunday and into the middle of next week, though some lighter snow showers could linger across the Sierra on Sunday

PRECIPITATION FORECAST

03/02/22 - 03/04/22

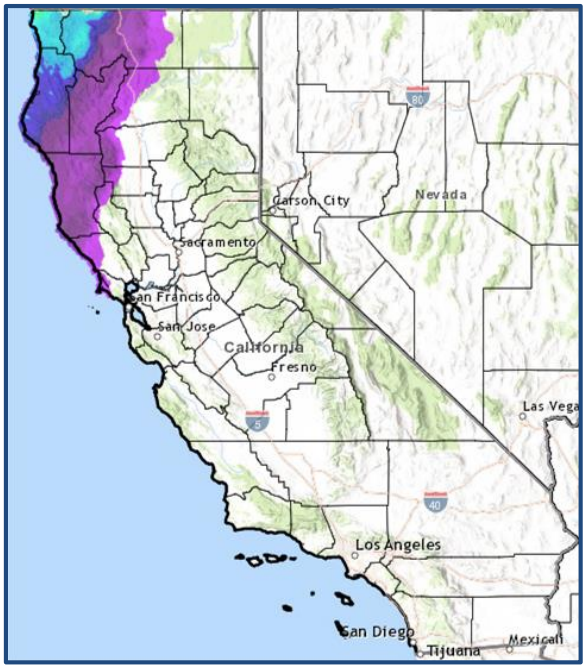

Wednesday

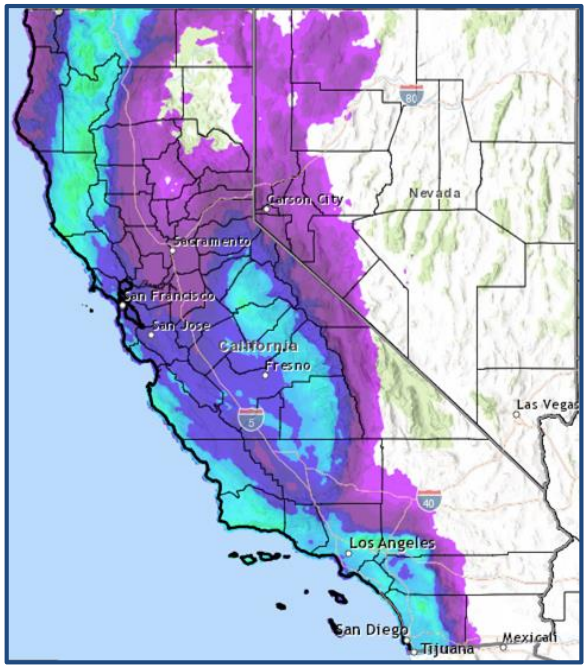

Thursday

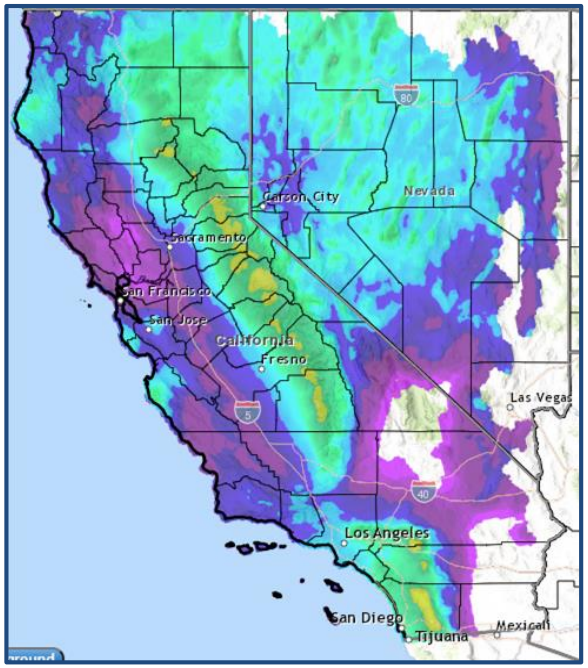

Friday

Note: Forecast precipitation amounts are an average for any particular location. Thunderstorms may produce locally higher rainfall amounts.

WEATHER OUTLOOK

03/07/22 - 03/15/22

6-10 Day Outlook (March 7 - March 11)

Temperatures

- Below normal temperatures are strongly favored statewide

Precipitation

- Below normal precipitation is favored statewide

8-14 Day Outlook (March 9 – March 15)

Temperatures

- Below normal temperatures are favored statewide

Precipitation

- Below normal precipitation is favored across much of the state, with near normal precipitation favored across far northern California.

WEATHER MAP

Cal OES
GOVERNOR'S OFFICE
OF EMERGENCY SERVICES

Cal OES LAW ENFORCEMENT MISSIONS

Cal OES Law Enforcement Missions

- **2022-LAW-76939, 03/02/22, 0315 hours:** AFRCC reported a PLB activation at 33.746621 by -117.902161, which plots to an industrial area in the City of Santa Ana, CA. The device is unregistered and the activation has an accuracy of 280 feet. Santa Ana Police were advised and agreed to check the area. AFRCC advised that the device is no longer being picked up by the satellite. Santa Ana Police did not locate any additional information. **MISSION CLOSED**

Cal OES
GOVERNOR'S OFFICE
OF EMERGENCY SERVICES

Cal OES MISSION TASKINGS

Cal OES Missions

- **2021-TACCOM-061621 (OCFA Testing):** Sonim Kit HQ3 assigned to OCFA, to test Android phones with ATAK for fire season. ETA Return is 02/21/22. COMC monitoring. Contacted Assignee will advise on exact date of return for the resource.

Cal OES
GOVERNOR'S OFFICE
OF EMERGENCY SERVICES

Cal OES

GOVERNOR'S OFFICE
OF EMERGENCY SERVICES

Mission:
We protect lives and property, build capabilities, and support our communities for a resilient California.

We achieve our mission by serving the public through effective collaboration in preparing for, protecting against, responding to, recovering from, and mitigating the impacts of all hazards and threats.