Cal OES Daily Situation Report

August 13, 2021

Los Angeles County FD firefighters assigned to Strike Teams 1103A and 1120A continue working hard on the Dixie Fire..

Photo credit: Los Angeles County FD // Facebook

Cal OES
GOVERNOR'S OFFICE OF EMERGENCY SERVICES

Duty Officer	
EDO	Grady Joseph
CSWC Watch Officer	Art Arquero (Day) Justin Christiansen (Night)
Situation Cell Duty Officer	SituationCell@caloes.ca.gov 916-845-8411
STAC Duty Officer	STAC@caloes.ca.gov 916-275-4069
FDC	David Stone
LDO	Dennis Smithson
IDO	Lindsey Stanley
CDO	Edwin Warford
SDO	Chris Valenzano
PIO	Jon Gudel
TDO	Chad Stokes
ITDO	Christian Gonzalez
EQTP	Sharon Blankenheim
Tribal Liaison POC	Duane Sherman
Access and Functional Needs POC	Vance Taylor

National Terrorism Advisory System

NTAS
NATIONAL TERRORISM ADVISORY SYSTEM
BULLETIN

Cal OES
GOVERNOR'S OFFICE OF EMERGENCY SERVICES

SITUATION SUMMARY

Cal OES Activation Status			
State Operations Center	Inland Region EOC	Coastal Region EOC	Southern Region EOC
Level 1	Integrated into SOC	Normal Operations	Normal Operations

Coronavirus Disease 2019 (COVID-19)

The Cal OES State Operations Center (SOC) activated 03/02/20 at 0700 hours in support of the California Department of Public Health (CDPH) Medical Health Coordination Center's (MHCC) statewide response to COVID-19. Cal OES will continue to provide resource coordination for the COVID-19 event, as well as situation status reporting and advance planning across multiple areas.

Situation Overview

- **California State of Emergency Proclamation**
  On 03/04/20, Governor Gavin Newsom declared a State of Emergency for California, as a result of the global COVID-19 outbreak that began in December 2019, to make additional resources available, formalize emergency actions already underway across multiple state agencies and departments, and help the state prepare for broader spread of COVID-19.

- **CDPH Statewide Travel Advisory**
  As of 06/15/21, CDPH and the CDC recommend delaying travel until persons are fully vaccinated. For more information: CDC Travel Guidelines

Confirmed Global COVID-19 Cases – Per Worldometers COVID-19 Live Updates as of 08/10/21 at 1100 hours:

- 204,479,907 (+4,532,011) total confirmed cases
- 4,322,290 (+67,119) total deaths

Confirmed United States COVID-19 Case – Per Centers for Disease Control and Prevention (CDC) as of 08/10/21 at 1000 hours:

- 35,991,203 (+819,524) total confirmed cases
- 615,778 (+3,987) total deaths.

Confirmed California COVID-19 Cases - Per Medical Health Coordination Center as of 08/10/21 at 1100 hours:

- 3,959,797 (+78,708) total confirmed cases

COVID-19 Vaccines Administered – Per Vaccine Task Force as of 08/09/21 at 2359 hours:

- 44,779,047 (+596,559) vaccines administered
- Please see attached California Health & Human Services (CHHS) Agency / Cal OES Joint Situation Report for additional details

Cal OES
GOVERNOR'S OFFICE OF EMERGENCY SERVICES

SITUATION SUMMARY

Cal OES STATEWIDE

CAISO Grid RESTRICTED MAINTENANCE OPERATION

The CAISO is anticipating high loads and temperatures across the CAISO Grid. CAISO will contact Transmission Operators and Scheduling Coordinators if scheduled work needs to be postponed or modified. Market Participants are cautioned to avoid actions which may jeopardize generator and/or transmission availability. Refer to the ISO System Emergency Fact Sheet for additional detail.

- The California ISO is declaring CAISO Grid RESTRICTED MAINTENANCE OPERATION for the period from 08/16/21, 1200-2200 hours.

Cal OES INLAND REGION

Wildfires, Multiple Counties

On 08/05/21 Cal OES Inland Region staff integrated with the SOC in support of response to active wildfires in multiple counties in the region

Deployments

- 1 Cal OES Inland Region Deputy Regional Administrator deployed to the SOC
- 1 Cal OES Inland Region Emergency Service Coordinator deployed to SOC
- 1 Cal OES Coastal Region Emergency Service Coordinators deployed to SOC
- 1 Cal OES Inland Region Emergency Service Coordinators deployed to Plumas EOC
- 1 Cal OES Inland Region Emergency Service Coordinator deployed to Plumas EOC, also virtually supporting Tehama County
- 1 Cal OES Inland Region Emergency Service Coordinator deployed to Siskiyou EOC, also virtually supporting Lassen County
- 1 Cal OES Inland Region Senior Emergency Services Coordinator deployed Plumas EOC
- 1 Cal OES Inland Region Emergency Service Coordinator deployed to Trinity EOC, also virtually supporting Butte County
- 1 Cal OES Inland Region Emergency Service Coordinator working virtually supporting Placer / Nevada Counties EOC

- See Fire Activity Slides

Cal OES COASTAL REGION

Deployments

- 1 Cal OES Tribal Liaison deployed to SOC (A Shift)
- 1 Cal OES Coastal Region Emergency Services Coordinator deployed to SOC (A Shift)

- See Fire Activity Slides.

Cal OES SOUTHERN REGION

- Nothing significant to report.

Cal OES
GOVERNOR'S OFFICE
OF EMERGENCY SERVICES

PUBLIC SAFETY POWER SHUTOFF (PSPS) SUMMARY

PSPS Status		
PG&E	SCE	SDG&E
Normal Operations	Normal Operations	Normal Operations

Pacific Gas & Electric (PG&E)
- Nothing significant to report.

Southern California Edison (SCE)
- Nothing significant to report.

San Diego Gas & Electric (SDG&E)
- Nothing significant to report.

Cal OES
GOVERNOR'S OFFICE OF EMERGENCY SERVICES

MAJOR ROAD / HIGHWAY / BRIDGE CLOSURES

Lifeline Route Closures		
Northern California	**Central California**	**Southern California**
Lifeline Route Closures	**No Lifeline Route Closures**	**No Lifeline Route Closures**

Lifeline Routes:

- Del Norte County: United States Route 101 has 1-way controlled traffic from 12.4 miles south of Crescent City at Vista point to 1.9 mi south of Crescent City at Humboldt Rd. due to a rockslide. The route closes intermittently from 0800 to 1200 hours & 1500 to 1900 hours on Monday to Thursday and on Friday it closes from 0800 to 1200 hours with delays of up to 4 hours. Otherwise, it's a 1-way control with 30 min delays.

Non-Lifeline Routes:

- Click here for a list of current road closures.

Wildfire Closures:

- See Fire Activity slides.

Emergency Center Activations:

- The Caltrans DOC Department Operations Center (DOC) is activated at Level 3 in support of Statewide Wildfires.
- Please see attached California Health & Human Services (CHHS) Agency / Cal OES Joint Situation Report for additional details.

Interactive Travel Forecast Map Based on Weather Conditions Provided by National Weather Service (Prototype)

- http://www.wrh.noaa.gov/wrh/travel/?wfo=mtr

Click on the Caltrans Logo to check current Hwy. conditions.
You can also call 1-800-427-7623 for current Hwy. conditions.

FIRE ACTIVITY

Cal OES Fire Preparedness Levels		
National	**Northern California**	**Southern California**
Preparedness Level 5	**Preparedness Level 5**	**Preparedness Level 3**
	Multi-Agency Coordination System MACS Mode: 4	**Multi-Agency Coordination System MACS Mode: 2**

Note: The National and Regional Preparedness Levels are maintained by the National Multi-Agency Coordination (MAC) Group and are separate from Cal OES activation levels.

Cal OES Fire Missions

2021-FIRE-68893
- One (1) Remote Sensing Aircraft performing infrared imagery and perimeter mapping in firefighting efforts for Northern Operations and the Dixie Fire.

2021-FIRE-66693:
- One (1) Type I CNG Helo equipped with MEDEVAC capabilities
- CAL FIRE requested five (5) Type I CNG Helo equipped for water drop capabilities for the Dixie Fire

2021-FIRE-68683:
- CAL FIRE requested three (3) Force Packages (twelve (12) Hand Crews) assigned for firefighting efforts due to arrive at Camp Roberts for training on 08/06/21 and will be available on 08/12/21 once training is completed

Cal OES
GOVERNOR'S OFFICE OF EMERGENCY SERVICES

FIRE ACTIVITY

Prepositioned Resources

Region III **1 Pre-Position**

- Sierra County:
  - XSI: 1 Local Government Type 3 Engine, 2 Local Government Type 2 Dozers, 1 IMT Member
  - Start Date: 8/11/21 0800.
  - Approved Extension # 2 to 8/14/21 0800

Region IV **1 Pre-Position**

- Nevada County:
  - XNE: 1 Dispatcher.
  - Start Date: 07/08/21, 1700 hours.
  - Approved Extension # 29 to 08/13/21 1700

Pre-Positioned Resources by Type **2 Pre-Positions**

- 1 Local Government Engine
- 0 Local Government Water Tenders
- 0 Local Government Hand Crews
- 2 Local Government Dozers
- 2 Dispatcher
- 2 IMT Members

EMAC

- Utah:
  - 10 Engines assigned to CA

Cal OES
GOVERNOR'S OFFICE
OF EMERGENCY SERVICES

FIRE ACTIVITY

Cal OES INLAND REGION

Dixie, Vegetation Fire, Plumas / Butte / Lassen / Tehama Counties
Location: 13 miles NE of Paradise
Jurisdiction: Federal/State DPA, FRA/SRA, Butte Unit, Lassen N.F, Plumas N.F.
Per Cal OES Duty Officers and ICS-209 as of 08/13/21 at 0807 hours:

- 517,945 (2,189) acres timber, 31% (0%) contained
- Active fire behavior with wind driven runs, isolated torching and short-range spotting and torching
- Evacuation Orders and Warnings in effect for multiple communities
- Threat to critical water and power infrastructure
- Threat to critical communications infrastructure for CHP, Cal Fire, Fish and Wildlife and others
- Rail lines closed due to damage and continue to remain threatened
- Feather River College remains threatened
- Closures on Hwy 89, 36, 147 and Hwy 32
- Threat to high value private timberlands
- Feather River Watershed and Critical wildlife habitat threatened
- Cultural and historical sites threatened
- Pacific Crest Trail closed in the area
- Smoke impacts to Caribou Wilderness Class-1 Airshed
- Areas closures for Lassen N.F, Plumas N.F
- Lassen Park closure in effect
- Type 1, CA Team 1 (McGowan) Assigned in-brief 8/15 @ 1400
- Unified command: CAL Fire IMT 3 (See), Type 1, CA Team 4 (Opliger) & Lassen Volcanic National Park
- CAL Fire Team 3 in command of West Zone, CA Team 4 in command of East Zone

Activations

- Cal OES State Operations Center is activated at a Level 1
- Butte County EOC is activated at a Level 1 (Low) virtual status.
- Plumas County EOC is activated at a Level 1 (High) (Op Period 0700-1900 hrs)
- Lassen County EOC is activated at a Level 3 (Duty Officer)
- The Caltrans District 2 Emergency Operation Center (EOC) has activated at Level 3

Cal OES
GOVERNOR'S OFFICE OF EMERGENCY SERVICES

FIRE ACTIVITY

Cal OES INLAND REGION (Continued)

Dixie, Vegetation Fire, Plumas / Butte / Lassen / Tehama Counties (Continued)

Deployments

- 4 Cal OES Fire and Rescue Branch Assistant Chiefs assigned
- 1 Cal OES Law Enforcement Branch Assistant Chief deployed
- 17 Cal OES Public Safety Communications Technicians
- 1 Cal OES Inland Region ESC - virtually supporting Lassen County
- 1 Cal OES Inland Region ESC - virtually supporting Butte County
- 1 Cal OES Inland Region Sr. ESC deployed to the Plumas County EOC
- 1 Cal OES Inland Region ESC deployed to the Plumas County EOC
- 1 Cal OES Inland Region ESC virtually supporting Tehama County

FMAG

Butte County:

- On 07/24/21 an FMAG was received from Butte County and has been placed on hold.

Plumas County:

- On 07/19/21 an FMAG was received from Plumas County. On 07/20/21 at 0103 hours, the FMAG was approved by FEMA (FM-5400-CA).

Lassen County:

- On 08/06/21 an FMAG was received from Lassen County and has been placed on hold.

Proclamations

- On 08/10/21, the Governor proclaimed a state of emergency for Trinity County due to the McFarland and Monument fires; Tehama County due to the McFarland and Dixie fires; and Shasta County due to the McFarland Fire. The text of the proclamation can be found here.
- On 08/10/21, Tehama County proclaimed a local emergency for the Dixie Fire. The county is requesting state and federal assistance.
- On 07/23/21 the Governor proclaimed a State of Emergency for Plumas, Butte, and Lassen Counties for the Dixie and Fly Fires.

Butte County. The text of the Proclamation can be found here.

- On 08/03/21, Butte County proclaimed a local emergency due to the Dixie Fire. The county is not requesting any assistance.

Plumas County:

- On 07/20/21 Plumas County proclaimed a local emergency for the Dixie Fire. Plumas County is requesting CDAA and that the State expedite access to state and federal resources.
- On 07/23/21 Plumas County proclaimed a local emergency for the Fly Fire. Plumas County is requesting CDAA and that the state expedite access to state and federal resources.

Cal OES
GOVERNOR'S OFFICE OF EMERGENCY SERVICES

FIRE ACTIVITY

Cal OES INLAND REGION (Continued)

Dixie, Vegetation Fire, Plumas / Butte / Lassen / Tehama Counties (Continued)

Proclamations (Continued)

- On 07/26/21, Plumas County submitted a Declaration of a Local Health Emergency for the Beckwourth Complex, Dixie and Fly Fires.

Lassen County:

- On 07/21/21 Lassen County proclaimed a local emergency for the Dixie Fire. The County is requesting a Governor's Proclamation of a State of Emergency, CDAA, and a Presidential Declaration. On 7/27/21 County ratified resolution.
- On 07/21/21 the City of Susanville proclaimed a local emergency on for the Dixie Fire. They are not requesting any direct assistance.

Mandatory Evacuations

Plumas County:

- 5,676 (-710) Individuals
- Current evacuation orders and warnings can be found at: https://buttecountygis.maps.arcgis.com/apps/webappviewer/index.html?id=9c92e0a2d2e0415fa5248d70cd644a82

Tehama County:

- 150 Individuals
- https://tehama.maps.arcgis.com/home/webmap/viewer.html?webmap=a9c3ebafce0b4a36ad6031964fb5251f

Lassen County:

- 2,100 Individuals

Road Closures

- Tehama & Lassen Counties: SR 36 is from 0.9 mi east of the Junction of SR 172 to the Junction of SR 44
- Butte County: State Route 32 was closed to eastbound traffic from Humboldt Rd /in Lomo/ to the Butte/Tehama County Line. The route has not reopened.
- Tehama and Butte Counties: State Route 32 was closed from 6.3 miles east of the Butte/Tehama County Line to the junction of State Route 36
- Plumas County: SR 89 is closed from 1 mi north of Crescent Mills to the east junction of SR 36
- Plumas & Lassen Counties: SR 147 is closed from the junction of SR 89 to 1.1 miles north of the junction of SR 89 at County Road A-21
- Shasta & Lassen Counties: SR 44 is closed from 0.6 mi west of the Junction of SR 89 at Old Station to the Junction of SR 36

Cal OES
GOVERNOR'S OFFICE OF EMERGENCY SERVICES

FIRE ACTIVITY

Cal OES INLAND REGION (Continued)

Dixie, Vegetation Fire, Plumas / Butte / Lassen / Tehama Counties (Continued)

Shelters/Temporary Evacuation Point

- Lassen and Plumas Counties are sheltering 308 individuals in 4 congregate shelters.
- Multiple ADA and standard hygiene assets are on scene to assist the OAs.

Lassen County

- Lassen High School, 1110 Main St., Susanville CA 96130.
    - Overnight Population: 23
- Lassen Community College 478-200 CA-139, Susanville CA.96130
    - Overnight Population: 254

Plumas County:

- Holy Family Church, 108 Taylor Ave. Portola
    - Overnight Population: 4
- Springs of Hope Christian Fellowship, 59 Bell Lane, Quincy, CA, 95971
    - Overnight population: 27

Sierra County:

- Pop-up Unofficial Shelter: Loyalton High School, 700 4th St. Loyalton, CA 96118

Animal Shelters

Plumas County:

- Large Animals: Plumas County Fairgrounds, 204 Fairground Road, Quincy, CA, 95971
    - Population: 89

Lassen County:

- Large and Small Animals: Lassen County Fairgrounds 195 Russell Ave., Susanville CA. 96130
    - Population: 50

Critical Infrastructure

- Plumas and Lassen Counties:
    - Site on Dyer Mountain is immediately threatened that provides Landline, Cell, Microwave, and Radio Communications Services.
    - Site on Little Dyer Mountain threatened that provides 911 Services.
    - Frontier Fiber Line that runs from Dyer Mountain to Highway 44 is threatened, loss could threaten communications all the way to Quincy for an extended period.
    - The Fire Incident Management Team has been advised and is working on the problem.

- Tehama County:
    - 1 AT&T site may be threatened in the fire.

Cal OES
GOVERNOR'S OFFICE OF EMERGENCY SERVICES

FIRE ACTIVITY

Cal OES INLAND REGION (Continued)

Dixie, Vegetation Fire, Plumas / Butte / Lassen / Tehama Counties (Continued)

Health and Medical

- As of 08/05/21 at 1700 hours: Seneca District Hospital/SNF: 16 Residents continue to be at the alternate care site, Windsor Chico Creek, 587 Rio Lindo Avenue, Chico CA.
- Seneca Hospital/ GACH: Seneca Hospital remains fully evacuated and completely closed.

Missions

- **2021-SOC-69076 T# 58329:** MIGU 3 requested for PIO event Plumas Fairgrounds in Quincy, 08.11.21. MAR 3 RECC copies will respond with Inland Region CRU to assist.
- **2021-SOC-68984:** Shelter Security (On-scene)
- **2020-SOC-67523:** Dixie Fire (Federal Side) requested 6 ISAT phone and (2) Version Cows for anticipated loss of communications infrastructure (ESF-2 Coordinating). TCOMM rep will deliver 08.09.21 AM, 5 MAR 3 Mi-Fi Nighthawks. 3 ISAT phones from SOC Ops Rep; 3 ISAT phones from Chico DROC, assets need to be returned to these sites upon completion of this mission.
- **2021-SOC-67828**: One 3-phase 45kw generator for Indian Valley CSD; delivery expected 08/06/21. (Enroute)
- **2021-LAW-67354:** Plumas County SO is requesting OASIS, in anticipation of a power outage due to the Dixie Fire. COMC and MAR 3 CRU coordinating delivery of MIGU3. **UPDATE:** MIGU3 and MAR 3 CRU Dan Herbster and Ted Cochran on scene and set up with EOC, per MIGU-3 maybe relocating to Portola but will advise
- **Resource Request #67262**: for several generators and lighting equipment for potential power outage in Lassen County. Tasked to DGS and is a mission 2012-SOC-67362. (On Scene)
- **2021-IREOC-67982**: An AFN compliant shower trailer has been requested at the shelter in Chester, but the shower trailers have been moved to Quincy due to the evacuation in Chester and are currently not being used. (On Scene)
- **2021-SOC-67811:** Additional 6 Sat Phones on scene 08/09/21.
- **2021-SOC-67362:** for power generators, lighting, and sheltering equipment to support critical facilities and sheltering vulnerable populations due to power outages. (On-scene)
    - Power has been restored to Lassen County, but the equipment will remain on scene at the request of the County until the volatile power situation is stabilized.
- **CA-BTU-009205** – Resource request for 8-10 Sat phones for the Dixie Fire in Butte Co. COMC/TDO delivered 8 Isat phones to CAL FIRE Chief
- **2021-IREOC-68637** Task#58147 for sheltering hygiene (2 ADA bathrooms, 1 standard shower trailer, 3 standard bathrooms, 3 ADA handwashing stations, 2 standard handwashing stations, and full wrap around services to include water, wastewater, and generator power for each item listed above).
- **2021-SOC-69217:** Cal OES will engage and facilitate with CUEA to get a Verizon Cellular on Wheels (COW), to stand up near a nearby (East Side) mountain area that will cover Markleeville. Alpine Fire ESF-2 / Cal OES Taccom support, MAR 4 RECC is monitoring.

Cal OES
GOVERNOR'S OFFICE OF EMERGENCY SERVICES

FIRE ACTIVITY

Cal OES INLAND REGION (Continued)

Missions (Continued)

- **2021-LAW-67179,** 07/18/21, 1617 hours: Plumas County Sheriff requested Law Enforcement mutual aid for additional evacuations as a result of the Dixie Fire. The initial request was for 20 officers. Additional information will be reported in the daily Law Enforcement Operations Center Fire report.
- **2021-IREOC-67232** for DGS to assist Lassen Public Health with sourcing oxygen vendors due to current supplies being exhausted due to hospital/ER surge from power outage and heavy smoke. (On Scene)
- EMMA-99307 for 1 Public Information Officer to Plumas County (Filled)
- Resource Request #68722 for PPE Push Packs to Lassen Community College shelter. (On-scene)

Law Enforcement Mutual Aid (LEMA)

- Plumas County: 36 (-40) LEO, 72 CNG
- Lassen County: 12

Recovery Activities

- Old Plumas County Probation Office 1446 E Main St., Quincy, CA 95971

McFarland, Vegetation Fire, Shasta / Trinity Counties

Location: McFarland Ridge x Baker Flat, 8 Miles west of Platina
Jurisdiction: Federal DPA, FRA, Shasta-Trinity N.F.
Per Cal OES Duty Officers and ICS-209 as of 08/13/21 at 0807 hours:

- 40,684 (+2,186) acres timber and brush, 57% (+6%) contained
- Active fire behavior overnight with uphill runs, flanking and short-range spotting
- Evacuation Warnings remain
- Highway 36 opened to controlled traffic
- Threat remains to private timberlands
- Threat to critical power, gas and communication infrastructure
- Threat remains to critical wildlife and plant habitat
- Cultural and historical sites threatened
- Road, trail and area closures remain
- Harrison Gulch Ranger Station and campgrounds threatened
- Smoke impacts to Class-1 Airshed
- Naturally occurring asbestos poses a risk to firefighter safety
- Road, area and trail closures in effect
- Type 2 CA Team 11 in command
- Type 2 CA Team 10 on order, tentative in-brief 8/13 at 0800

Cal OES
GOVERNOR'S OFFICE OF EMERGENCY SERVICES

FIRE ACTIVITY

Cal OES INLAND REGION (Continued)

McFarland, Vegetation Fire, Shasta / Trinity Counties (Continued)

Activations
- Cal OES State Operations Center is activated at a Level 1
- Trinity County EOC is activated at a Level 3 (Duty Officer)
- The Caltrans District 2 Emergency Operation Center (EOC) has activated at Level 3 .

Deployments
- 1 Cal OES Inland Region Emergency Services Coordinator deployed to Trinity County EOC (Virtual)

Proclamations:
- On 08/10/21, the Governor proclaimed a state of emergency for Trinity County due to the McFarland and Monument fires; Tehama County due to the McFarland and Dixie fires; and Shasta County due to the McFarland Fire. The text of the proclamation can be found here.
- On 08/08/21, Trinity County proclaimed a local health emergency the MacFarland and Monument Fires. The County also submitted a letter requesting State and Federal Assistance along with CDAA.

Shelters
- Humboldt and Shasta Counties are sheltering 8 individuals in 2 congregate shelters.
- TEP: Solid Rock Christian Church, 7250 Hwy. 3, Hayfork, CA, 96041, CLOSED on 8/12/21
- TEP: First Baptist Church, 1261 Main St., Weaverville, CA, 96093, CLOSED on 8/12/21

Shasta County:
- Shasta College, 1155 Old Oregon Trail, Redding Ca 96949.
    - Overnight population: 4

Cal OES
GOVERNOR'S OFFICE OF EMERGENCY SERVICES

FIRE ACTIVITY

Cal OES INLAND REGION (Continued)

Monument, Vegetation Fire, Trinity County
Location: Panther Creek x Eagle Rock, 5 Miles west of Big Bar
Jurisdiction: Federal DPA, FRA, Shasta-Trinity N.F.
Per Cal OES Duty Officers and ICS-209 as of 08/13/21 at 0807 hours:

- 74,759 (+2,894) acres timber and brush, 5% (+0%) contained
- Active fire behavior with backing, uphill runs and short-range spotting
- Structures threatened
- Evacuation Orders and Warnings remain
- Critical power, water and communication infrastructure threatened
- Electrical transmission and distribution lines damages
- Threat remains to Trinity River Watershed and recreational sites
- Threat remains to historical and cultural sites and critical wildlife habitat
- Hwy 299 remains closed
- Private timberland and grazing allotments threatened
- Ironsides lookout is threatened
- Trinity Alps Wilderness remains threatened
- Road, area and trail closures in effect
- Type 1, AK Team assigned, in-brief 8/16 @ 1300
- Type 1, Team 5 in command

Activations

- Cal OES State Operations Center is activated at a Level 1
- Trinity County EOC is activated at a Level 1, 0800-1700 hours
- The Caltrans District 2 Emergency Operation Center (EOC) has activated at Level 3

Deployments

- 2 Cal OES Fire and Rescue Branch Assistant Chiefs assigned
- 1 Cal OES Inland Region Emergency Services Coordinator deployed to Trinity County EOC
- 2 Cal OES Public Safety Communications Technicians

Proclamations

- On 08/10/21, the Governor proclaimed a state of emergency for Trinity County due to the McFarland and Monument fires; Tehama County due to the McFarland and Dixie fires; and Shasta County due to the McFarland Fire. The text of the proclamation can be found here.
- On 08/08/21 Trinity County proclaimed a local health emergency the MacFarland and Monument Fires. The County also submitted a letter requesting State and Federal Assistance along with CDAA.

Cal OES
GOVERNOR'S OFFICE OF EMERGENCY SERVICES

FIRE ACTIVITY

Cal OES INLAND REGION (Continued)

Monument, Vegetation Fire, Trinity County (Continued)

Mandatory Evacuations

- Trinity County: 1,480 Individuals

Road Closures

- SR 299 is closed from 1.7 miles east of Hawkins Bar at Ammon Road to Sky Ranch Road in Junction City
- SR 36 and SR 299 are closed to through traffic, leaving HWY 101 the only north coast lifeline open.
- Ongoing lifeline Closure of Hwy 101 – Last Chance Grade, south of Crescent City, is closed during scheduled hours for repairs and expected to be completed by end of August.
    - Closure Times:
        - M-TH 0800 – 1200 and 1500 – 1900
        - FRI 0800-1200
    - Plan is in place for emergency vehicle access
    - Expect 30-minute delays during open hours

Shelters / Evacuation Centers

Humboldt County:

- Willow Creek Bible Church, 39 Brannan Mountain Rd, Willow Creek, CA 95573
- Trinity Valley Elementary, 730 North Highway 96. Willow Creek, CA 95573 (in Humboldt County)
    - Overnight Count: 4

Animal Shelters

- Trinity County Animal Shelter, 563 Mountain View, Weaverville, CA, 96093. (Small and large animals.)

Tribal

- American Red Cross is in discussions with a local tribe about opening a congregate shelter along the 299

Mission

2021-SOC-69912: Requested 1 ADA shower.

FIRE ACTIVITY

Cal OES INLAND REGION (Continued)

River Complex, Vegetation Fire, Siskiyou County
Location: Scott Salmon Ranger District, 7 Miles west of Callahan
Jurisdiction: Federal DPA, FRA, Klamath N.F.
Per Cal OES Duty Officers and ICS-209 as of 08/13/21 at 0807 hours:

- 36,949 (+4,300) acres grass and brush, 10% (+0%) contained
- Complex comprised of 25 fires, 11 are fully contained
- Significant fires within the Complex
- Cronan Fire: 1,733 acres, 0% contained
- Haypress Fire: 20,122 acres, 3% contained
- Summer Fire: 10,755 acres, 2% contained
- Structures remain threatened
- Evacuation Orders and Warnings remain
- Emergency communications infrastructure remains threatened
- County Road 93 remains closed
- Impacts to Class-1 Airshed
- Threat to critical wildlife habitat
- Historical and cultural resources threatened
- Pacific Crest Trail closure in effect
- Commercial timberland threatened
- Road Closures in effect
- Fire Weather Watch for Friday afternoon-evening for abundant lightning on dry fuels
- Type 2, CA Team 15 assigned in-brief 8/14 at 0900
- NIMO Team assigned
- Type 2, CA Team 14 in command

Activations

- Cal OES State Operations Center is activated at a Level 1
- Siskiyou County EOC is activated at Level 1 as of 08/08/21 from 0700 to 1900 hours
- The Caltrans District 2 Emergency Operation Center (EOC) has activated at Level 3

Deployments

- 1 Cal OES Inland Region Emergency Services Coordinator deployed to Siskiyou County EOC & virtually supporting Lassen County (for both Antelope Fire and River Complex).
- 2 Cal OES Public Safety Communications Technicians (Demobed)

Cal OES
GOVERNOR'S OFFICE OF EMERGENCY SERVICES

FIRE ACTIVITY

Cal OES INLAND REGION (Continued)

River Complex, Vegetation Fire, Siskiyou County (Continued)

Proclamations
- On 08/06/21, a Proclamation of Local Emergency was received from Siskiyou County requesting a Governor's Proclamation.
- On 08/12/21, a Ratified Proclamation Emergency Proclamation was received from Siskiyou County for the Antelope Fire and River Complex requesting any available Federal and State assistance to include CDAA.

Mandatory Evacuations
- 400 Individuals

Antelope, Vegetation Fire, Siskiyou County
Location: Antelope Creek X FR 41N28, 5 Miles South of Tennant
Jurisdiction: Federal DPA, FRA, Klamath N.F
Per Cal OES Duty Officers and ICS-209 as of 08/13/21 at 0807 hours:
- 47,762 (+1,927) acres brush and timber, 24% (+0%) contained
- Overnight fire behavior remained active
- Structures threatened
- Evacuation Orders and warnings remain in effect
- Private timberland threatened
- Critical wildlife habitat threatened
- Threat to historical and cultural sites
- Road, area and trail closures in effect
- Fire Weather Watch for Friday afternoon-evening for abundant lightning on dry fuels
- SW Type 2, Team 4 in command

Activations
- Cal OES State Operations Center is activated at a Level 1
- Siskiyou County EOC is activated Level 1 (High). Operational period: 0700-1900 daily
- The Caltrans District 2 Emergency Operation Center (EOC) has activated at Level 3

Deployments
- 1 Cal OES Fire and Rescue Branch Assistant Chiefs assigned
- 1 Cal OES Inland Region Emergency Services Coordinator deployed to Siskiyou County EOC
- 1 Cal OES Inland Region Deputy RA deployed to Siskiyou County

Cal OES
GOVERNOR'S OFFICE OF EMERGENCY SERVICES

FIRE ACTIVITY

Cal OES INLAND REGION (Continued)

Antelope, Vegetation Fire, Siskiyou County (Continued)

FMAG
- On 08/04/21 at 1652 hours an FMAG application was received from the incident and has been placed on hold.

Proclamations
- On 08/05/21, Governor Gavin Newsom today proclaimed a state of emergency for Siskiyou County due to the Antelope Fire and for Nevada and Placer counties due to the River Fire. The text of the proclamation can be found here.
- On 08/06/21, a Proclamation of Local Emergency was received from Siskiyou County requesting a Governor's Proclamation.
- On 08/12/21 a Ratified Proclamation Emergency Proclamation was received from Siskiyou County for the Antelope Fire and River Complex requesting any available Federal and State assistance to include CDAA.

River, Vegetation Fire, Nevada / Placer Counties
Location: Milk Ranch Road x Bear River Campground Road, 10 miles north of Applegate
Jurisdiction: State DPA, SRA, Nevada-Yuba-Placer Unit
Start Date/Time: 08/04/21, 1409 hours
Per Cal OES Duty Officers and ICS-209 as of 08/13/21 at 0807 hours:
- 2,619 acres, timber and brush, 90% contained
- Mop-up and suppression repair ongoing

Activations
- Cal OES State Operations Center is activated at a Level 1
- Placer County EOC is activated at Level 2, Op Period: Monday-Friday, 0800 to 1700 hours
- The Caltrans District 2 Emergency Operation Center (EOC) has activated at Level 3

Deployments
- 1 Cal OES Inland Region Emergency Services Coordinator virtually supporting Placer County
- 1 Cal OES Inland Regional Administrator- Placer/Nevada Counties EOC
- 1 Cal OES Public Safety Communications Technician

FMAG
Placer and Nevada Counties:
- On 08/04/21 at 2012 hours, an FMAG was received from the incident.
- The FMAG was approved by FEMA on 08/04/21 at 2322 hours - FM-5405-FM-CA.

Cal OES
GOVERNOR'S OFFICE OF EMERGENCY SERVICES

FIRE ACTIVITY

Cal OES INLAND REGION (Continued)

River, Vegetation Fire, Nevada / Placer Counties (Continued)

Proclamations

- On 08/05/21, the Governor proclaimed a state of emergency for Siskiyou County due to the Antelope Fire and for Nevada and Placer counties due to the River Fire. The text of the proclamation can be found here.
- On 08/05/21, a Proclamation of local emergency due to the River Fire was received from Nevada County requesting a Governor's Proclamation, CDAA, and a Federal Declaration.
- On 08/06/21, a Proclamation of local emergency due to the River Fire was received from Placer County requesting a Governor's Proclamation.
- On 08/07/21, a Proclamation of a local health emergency due to the River Fire was received from Nevada County with no requests.

Road Closures

- SR 174 is closed from Main St. in Colfax to 2.8 mi south of Cedar Ridge.

Critical Infrastructure

- 1 AT&T site may be threatened
- 2 Verizon sites may be threatened
    - 39.133706, -120.994139 - Mount Olive
    - 39.151072, -120.971311 - Chicago Park

Missions

- 2021-SOC-68740 for AFN showers at the Bear River HS for sheltering. (Coordinating)

Recovery

- 1 Local Assistance Centers (LAC) pending which will support Placer and Nevada counties for the River Fire.
    - Colfax Elementary School 24825 Ben Taylor Rd, Colfax, CA 95713
    - Friday 08/13/21, 1000-1900
    - Saturday 08/14/21, 1000-1800

Cal OES
GOVERNOR'S OFFICE OF EMERGENCY SERVICES

FIRE ACTIVITY

Cal OES INLAND REGION (Continued)

McCash, Vegetation Fire, Siskiyou County
Location: McCash Fork, 13 miles NE of Somes Bar
Jurisdiction: Federal DPA, FRA, Six Rivers N.F.
Per Cal OES Duty Officers and ICS-209 as of 08/13/21 at 0807 hours:
- 2,116 (+155) acres brush and timber, 1% (+0%) contained
- Active fire behavior with flanking, backing and torching
- Structures threatened
- Threat to Ukonom Mtn Lookout
- Communications infrastructure threatened
- Threat to cultural and historical sites of the Karuk Tribe
- Threat to public timberland
- Critical wildlife habitat threatened
- Threat to Klamath River Watershed
- Smoke impact to Class-1 Airshed
- Portion of the fire burning in the Marble Mountain Wilderness
- Fire Weather Watch for Friday afternoon-evening for abundant lightning on dry fuels
- Type 2, SW Team 3 in command

Lava, Vegetation Fire, Siskiyou County
Location: Hotlum Rd x Lumm Rd, 4 miles NE of Weed
Jurisdiction: Federal/State DPA, FRA/SRA, Shasta-Trinity N.F., Siskiyou Unit
Per Cal OES Duty Officers and ICS-209 as of 08/13/21 at 0807 hours:
- 26,409 acres timber, brush, 85% contained
- Minimal fire behavior with creeping and smoldering
- Road and area closures remain in effect

Tiltill, Vegetation Fire, Tuolumne County
Location: North of Hetch Hetchy Reservoir
Jurisdiction: Federal DPA, FRA, Yosemite National Park
Per Cal OES Duty Officers as of 08/13/21 at 0807 hours:
- 1,705 acres (+0 acres), timber, timber litter and brush, 73% contained (+0% containment)
- Moderate fire behavior with backing and creeping
- Trail closures in the area

Cal OES
GOVERNOR'S OFFICE OF EMERGENCY SERVICES

FIRE ACTIVITY

Cal OES INLAND REGION (Continued)

Glen Vegetation Fire, Yuba County
Willow Glen Rd. x Meadow Ln, 5 miles NW of Dobbins
State DPA, SRA, Nevada-Yuba-Placer Unit
Per Cal OES Duty Officers as of 08/13/21 at 0807 hours:
- 184 (+0) acres timber, brush, 40% (+15%) contained
- Structures remain threatened
- Evacuation Orders in effect
- Unified command with Cal Fire and Yuba County Sherriff Office

Activations
- County EOC was activated and returned to Duty Officer status by 2100 hours on 8/11/2021.

Deployments
- 1 Cal OES Inland Region ESC virtually supporting Yuba County

Mandatory Evacuations
- 80 (-420) Individuals

Shelters/TEP
- Yuba County is sheltering 67 individuals in non-congregate shelters.
- TEP was established at Yuba-Sutter County Fairgrounds, 442 Franklin Ave, Yuba City CA 95991.
- TEP closed by 2100 hours after all evacuees have been housed.
- A call center is open for anyone needing information or needs overnight sheltering.

Animal Shelters
- Cats: Whitaker Hall, 44 Second St, Yuba City, CA, 95991
- Dogs: Yuba-Sutter Fairgrounds, 442 Franklin Blvd, Yuba City, CA, 95991
- Large Animals/Livestock: Yuba County Sheriff's Posse Arena, 5396 Marysville Rd, Browns Valley, 95918

Cal OES COASTAL REGION
- Nothing significant to report.

Cal OES SOUTHERN REGION
- Nothing significant to report.

Cal OES
GOVERNOR'S OFFICE OF EMERGENCY SERVICES

CALIFORNIA 9-1-1 SYSTEM

California 911 Outages		
Northern California	**Central California**	**Southern California**
No 9-1-1 Outages	**No 9-1-1 Outages**	**No 9-1-1 Outages**

9-1-1 Outage/Remote/Community Isolation

Frontier Communications, Community Isolation – Plumas (Plumas County) (Update)
Frontier Communications has reported an outage affecting 1,513 Wireline users in Plumas, Plumas County, CA (affected zip code: 95947).

- Time Outage Started: 08/03/21, 1632 hours
- Time Outage Reported: 08/04/21, 0519 hours
- Time of Resolution/Restoration: Unknown
- Total Outage Time: TBD
- Jurisdiction Affected: Greenville in Plumas (Plumas County)
- Reason For Outage: A wildland fire in the area
- Wireless 9-1-1 Calls Impacted: No
- Wireline 9-1-1 Calls Impacted: Yes, 1,513
- VoIP 9-1-1 Calls Impacted: No
- Frontier MSI continues to be on hold due to safety issues from wildfires in the area.
- No new updates as this is being held due to wildfires.

AT&T Mobility, Community Isolation – (Lassen County) (Initial)
AT&T reported several wireless outages in Lassen County (see time stamps below) that have since been resolved and/or service restored.

- Time Outage Began: 08/12/21, 1834 hours
- Time Outage Discovered: 08/12/21, 1913 hours
- Time of Restoration: 08/12/21 2013 hours
- Time of This Report: 08/12/21, 2030 hours

Cal OES
GOVERNOR'S OFFICE OF EMERGENCY SERVICES

CALIFORNIA 9-1-1 SYSTEM

California 911 Outages		
Northern California	**Central California**	**Southern California**
No 9-1-1 Outages	**No 9-1-1 Outages**	**No 9-1-1 Outages**

9-1-1 Outage/Remote/Community Isolation (continued)

Frontier Communications Community Isolation - Bella Vista (Shasta County) (Initial /Final)

Frontier has reported a Community Isolation event is no longer affecting 1,363 Wireline users in Bella Vista (affected zip code: 96008).

- Time Outage Started: 08/13/21 0017 hours
- Time Outage Reported: 08/13/21 0827 hours
- Time of Resolution/Restoration: 08/13/21 0410 hours
- Total Outage Time: 3 Hours, 3 Minutes
- Jurisdiction Affected: N/A
- Reason For Outage: cleared prior isolation
- Wireline Users Impacted: Yes – 1,363

Frontier Communications Community Isolation - Palo Cedro (Shasta County) (Initial/Final)

Frontier has reported a Community Isolation event is no longer affecting 2,471 Wireline users in Bella Vista (affected zip code: 96073).

- Time Outage Started: 08/13/2021 00:16 PST
- Time Outage Reported: 08/13/2021 08:22 PST
- Time of Resolution/Restoration: 08/13/2021 03:09 PST
- Total Outage Time: 2 Hours, 53 Minutes
- Jurisdiction Affected: N/A
- Reason For Outage: cleared prior isolation
- Wireline Users Impacted: Yes – 2,471
- Wireless Users Impacted: No
- VoIP Users Impacted: No

Cal OES
GOVERNOR'S OFFICE OF EMERGENCY SERVICES

CALIFORNIA 9-1-1 SYSTEM

California 911 Outages		
Northern California	**Central California**	**Southern California**
No 9-1-1 Outages	**No 9-1-1 Outages**	**No 9-1-1 Outages**

9-1-1 Outage/Remote/Community Isolation (continued)

Frontier Communications Community Isolation - Rio Vista (Solano County) (Initial /Final)

Frontier has reported a Community Isolation event is no longer affecting 3,473 Wireline users in Rio Vista (affected zip code: 94571).

- Time Outage Started: 08/13/21 0104 hours
- Time Outage Reported: 08/13/21 0845 hours
- Time of Resolution/Restoration: 08/13/21 0150 hours
- Total Outage Time: 46 Minutes
- Jurisdiction Affected: N/A
- Reason For Outage: Node Isolation
- Wireline Users Impacted: Yes – 3,473

Service Interruptions

- None reported

Cal OES
GOVERNOR'S OFFICE OF EMERGENCY SERVICES

WEATHER OF CONCERN

NORTHERN CALIFORNIA

- A Red Flag Warning is now in effect for abundant lightning on dry fuels from 1400 hours to 2300 hours today for portions of Modoc and Siskiyou Counties.
- Excessive Heat Warning in effect through late night Saturday for portions of Siskiyou County.
    - The Shasta Valley, Scott Valley, and Klamath River Valleys. This includes Weed, Happy Camp, Mt. Shasta, and Fort Jones.
- Wildfire smoke from the Dixie fire and other area wildfires west of the Sierra will continue to produce smoke and haze for much of northern California. In addition, temperatures will be around 100 degrees for many of the hotter valleys and close to 90 degrees in Sierra communities.
    - Several days of heat along with the smoke may exacerbate heat health symptoms.
    - Air quality impacts will likely persist along with elevated heat impacts.
    - Get current and forecast Air Quality for your area on AirNow.gov.
- Hazardous air quality conditions are expected in and around Weaverville and Lewiston in Trinity County is expected to last through Thursday.
- For persons in Del Norte, Humboldt, and Trinity Counties visit the North Coast Unified Air Quality Management District website to access the current air quality alert and additional advisories and air quality information.

SOUTHERN CALIFORNIA

- Multiple Excessive Heat Watches have been issued from Saturday morning through Monday evening for portions of San Bernardino, Los Angeles, Santa Barbara, San Luis Obispo, Kings and Kern Counties.

Weather Advisories, Watches, and Warnings currently active in California:
http://www.wrh.noaa.gov/hazardSummary/?state=ca

Active Weather Warnings, Watches and Advisories by County:
http://www.wrh.noaa.gov/hazardSummary/?state=ca&bycounty=1

Cal OES
GOVERNOR'S OFFICE OF EMERGENCY SERVICES

WEATHER KEY POINTS

08/13/21 - 08/19/21

Friday-Thursday

- Heat continues over much of interior southern California, the Central Valley, and northern valleys through the weekend, lingering into Monday in some locations including the San Joaquin Valley.
    - Moderate to locally high heat risk impacts likely for interior areas of the state through the weekend
    - Note that temperatures closer to the coast will remain much cooler as winds remain onshore most days
- Fire weather conditions remain locally elevated most afternoons and evenings across the foothills and mountains where winds will occasionally gust 25 to 30 mph, though widespread strong winds are not expected over the next 7 days
- Scattered monsoon thunderstorms are possible across the mountains of much of the state into early next week, including interior portions of southern California, the Sierras, and mountains of far northern California
    - Lightning could pose a risk for some new fire starts through Sunday, especially over the Sierra and northeast California where any storms are less likely to produce locally heavier precipitation, **with the greatest coverage of storms currently expected on Friday**
        - Gusty thunderstorm winds could also contribute to fire spread
- Periods of thicker wildfire smoke will persist across northern and central California through the week, bringing reduced visibility and air quality at times.
    - Thicker smoke may also lead to locally cooler temperatures at times.

CALIFORNIA WEATHER IMPACTS

08/13/21 - 08/19/21

Hazards / Day	FRI	SAT	SUN	MON	TUE	WED	THU
Non-Thunderstorm Damaging Winds							
Snow							
Coastal Flooding							
River Flooding							
Thunderstorms (Wind / Hail / Tornadoes)	Inland/ Southern	Inland/ Southern	Inland/ Southern	Inland/ Southern	Inland/ Southern	Inland/ Southern	Inland/ Southern
Fire Weather (Low Humidity / Wind / Dry Thunderstorms)	Inland/ Southern	Inland/ Southern	Inland/ Southern	Inland/ Southern	Inland/ Southern	Inland/ Southern	Inland/ Southern
Heat Risk	**Inland**/ Southern	Inland/ Southern	Inland/ Southern	Inland/ Southern			
Heavy Rain/Flash Flooding/ Debris Flow							
Cold							

No Impacts | Minimal Impacts | Moderate Impacts | Severe Impacts

PRECIPITATION FORECAST

08/13/21 - 08/15/21

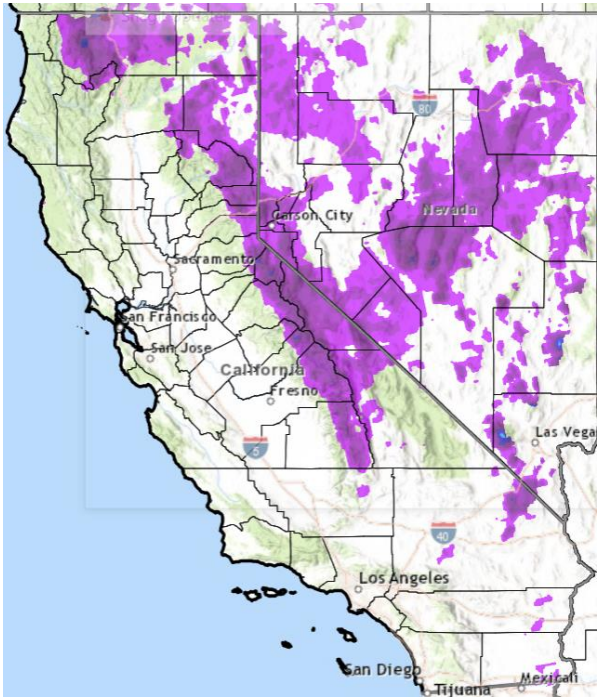

Friday

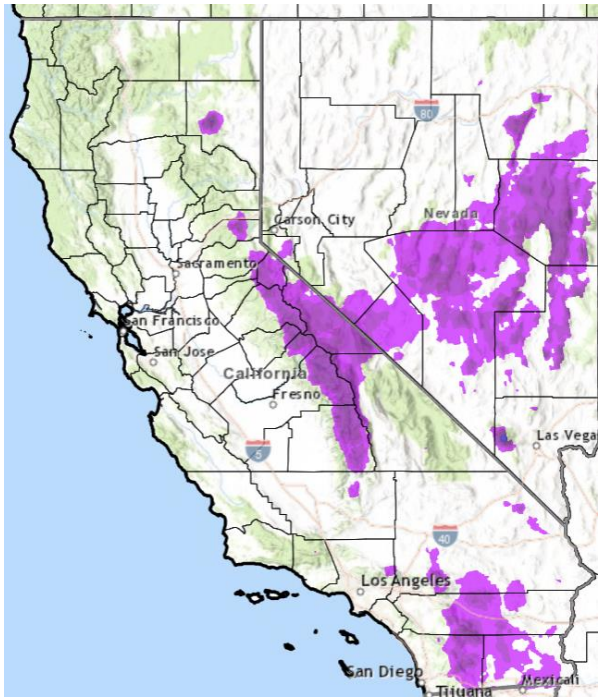

Saturday

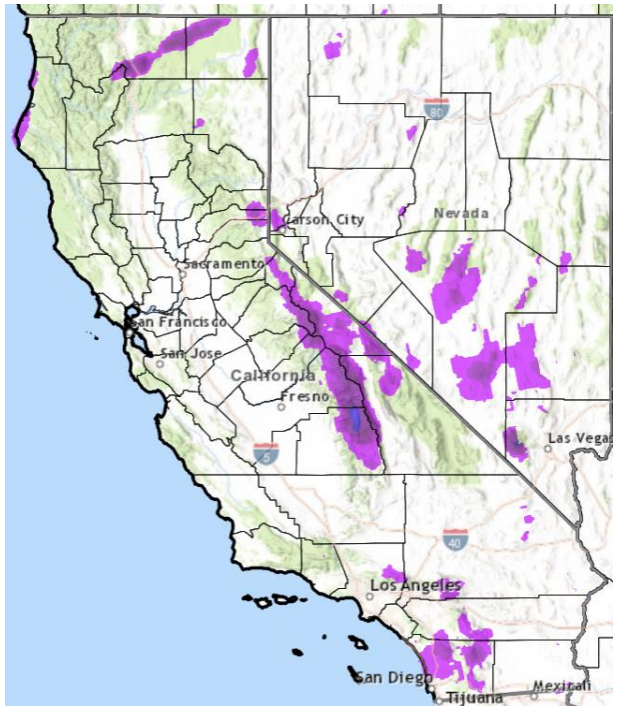

Sunday

Note: Forecast precipitation amounts are an average for any particular location. Thunderstorms may produce locally higher rainfall amounts.

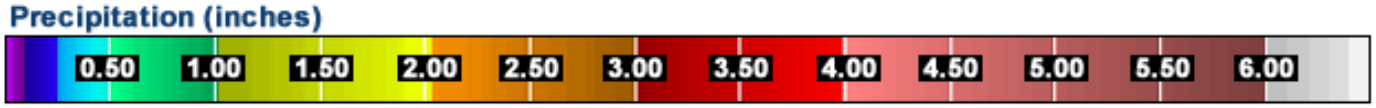

WEATHER OUTLOOK

08/18/21 - 08/26/21

6-10 Day Outlook (August 18 – August 22)

Temperatures

- Above normal temperatures are favored across northern California, with near normal temperatures favored in central California, and below normal temperatures favored in southern California

Precipitation

- Near normal precipitation is favored across western California, with below normal precipitation favored across eastern California.

8-14 Day Outlook (August 20 – August 26)

Temperatures

- Near normal temperatures are favored across northern and eastern California, with near normal temperatures favored in central and western California, and below normal temperatures favored in southern California

Precipitation

- Near normal precipitation is favored across western California, with below normal precipitation favored across eastern California.

WEATHER MAP

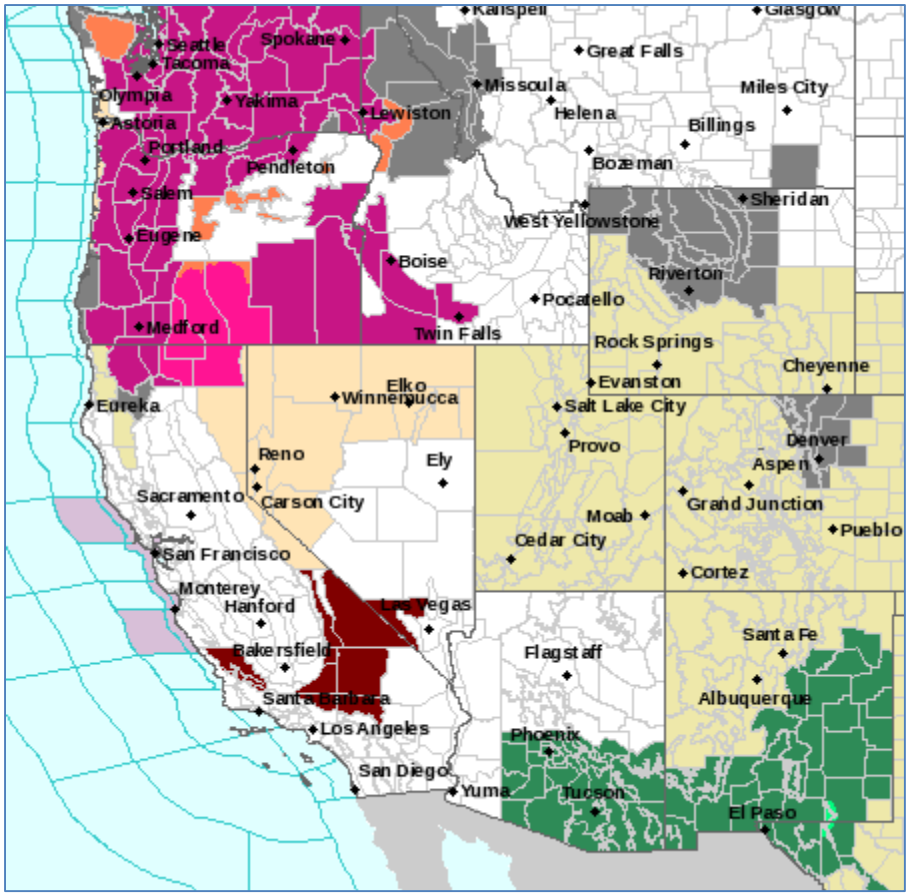

- Excessive Heat Warning
- Flash Flood Watch
- Red Flag Warning
- Heat Advisory
- Flood Advisory
- Small Craft Advisory
- Excessive Heat Watch
- Fire Weather Watch
- Special Weather Statement
- Air Quality Alert
- Hazardous Weather Outlook
- Short Term Forecast

Cal OES
GOVERNOR'S OFFICE OF EMERGENCY SERVICES

Cal OES LAW ENFORCEMENT MISSIONS

Cal OES Law Enforcement Missions

- **2021-LAW-69235, 08/12/21, 1915 hours:** IERCC reported an In Reach activation at 32.917717 by -116.813817 which plots to Cleveland National Forest in San Diego County. The device user reported that he had suffered a broken foot in a hang glider accident. San Diego County was notified and deployed medical assistance. The user confirmed the assistance had arrived. **Mission Closed**

- **2021-LAW-69026, 08/09/2021, 1200 hours:** Kern County Sheriff-Coroner experienced a Covid outbreak which resulted in the quarantine of their entire staff of autopsy assistants. Kern requested 2-3 personnel for a two-week period, beginning 08/10/2021. Fresno County and San Diego County committed the needed personnel. **Mission Ongoing**

- **2021-LAW-69036, 08/09/21 1238 hours,** CalOES Cybersecurity Integration Center requested California Military Department personnel for a mission related to a cyber incident in Orange County. Mission approved. **Mission Ongoing.**

- **2021-LAW-68980, 08/08/2021, 1602 hours,** IERCC advised of an InReach device activation plotting to the area of Tyee Lake, Inyo County (37.172070 -118.585500.) A male was reported to be injured at the site and in need of immediate medical attention. Inyo County Sheriff was advised and is coordinating a response. **Update 8/13/2021:** IERCC confirmed subject was located and was evacuated by helicopter on 08/08/21. **Mission Closed .**

- **2021-LAW-68135 7/30/21, 0945 hours:** Santa Barbara County Sheriff requesting LASD/LA Port Police for SAR/Dive Recovery Mission on Santa Cruz Island. SBSO and LASD coordinating from previous search efforts from December of 2020. 2020 Web EOC mission missing from EOC database. This mission was created in its place. **Mission Ongoing**

Cal OES
GOVERNOR'S OFFICE
OF EMERGENCY SERVICES

Cal OES MISSION TASKINGS

Cal OES Missions

- **2021-TACCOM-061621:** Sonim Kit HQ3 assigned to OCFA to test Android phones for fire season. ETA Return is 10/21/21. COMC monitoring.

- **2021-LAW-67351:** Butte County requested a portable radio cache. Region III COMC delivered the Cache of APX (24) radios at 1700hrs to the ICP at Silver Dollar Fairgrounds in Chico.

Cal OES
GOVERNOR'S OFFICE
OF EMERGENCY SERVICES

Cal OES

GOVERNOR'S OFFICE
OF EMERGENCY SERVICES

Mission:
We protect lives and property, build capabilities, and support our communities for a resilient California.

We achieve our mission by serving the public through effective collaboration in preparing for, protecting against, responding to, recovering from, and mitigating the impacts of all hazards and threats.