Cal OES Daily Situation Report

October 20, 2022

A prescribed burn east of Salinas, Monterey County

Photo Credit: CAL FIRE BEU // Twitter

Cal OES
GOVERNOR'S OFFICE OF EMERGENCY SERVICES

Duty Officer	
EDO	Tom Osborne
CSWC Watch Officer	Reina Laroa (Day) Michael Duddy (Night)
Situation Cell Duty Officer	SituationCell@caloes.ca.gov 916-845-8411
STAC Duty Officer	STAC@caloes.ca.gov 916-275-4069
FDC	David Stone
LDO	Mark Baldwin
IDO	Jasen Vela
CDO	Garrett Thomsen
SDO	Cruz Ponce
PIO	Diana Crofts-Pelayo
TDO	Hiedi O'Neal Mike Beckstrand (Shadow)
ITDO	Travis Scholz
SHBDO	Matthew Palmer
Tribal Liaison POC	Gabe Kearney
Access and Functional Needs POC	Vance Taylor

Governor's Office of Emergency Services
Report Prepared by
California State Warning Center

NTAS
NATIONAL TERRORISM ADVISORY SYSTEM
BULLETIN

Cal OES
GOVERNOR'S OFFICE OF EMERGENCY SERVICES

Weather Risk Outlook

Regional Operations Center
Western Region
Thursday, October 20

	Thu, Oct 20	Fri, Oct 21	Sat, Oct 22	Sun, Oct 23	Mon, Oct 24	Tue, Oct 25	Wed, Oct 26
Fire Weather Low RH / Wind / Dry T-Storms		Inland					
Thunderstorms Wind / Hail / Tornadoes							
Heat							
Cold							
River Flooding							
Wind		Inland	Inland/ Southern	Inland/ Southern			
Heavy Rain Flash Flooding / Debris Flow							
Snow							

Risk Levels	Little to None	Minor	Moderate	Major	Extreme

Weather Key Points

- Dry and warmer weather is expected through Thursday, before cooler temperatures and rain chances increase across California Friday through the weekend
  - Gusty winds are possible across much of the state Friday into the weekend, which could lead to some transportation impacts, minor damage, and increased fire weather concerns
    - Strongest wind gusts are expected on Saturday and will generally range from 30-40 mph across much of the foothills, with 40-60 mph in the mountains and other prone locations of the Sierras. Isolated gusts of 80-100 mph possible across the highest and most exposed peaks.
    - Locally elevated to critical fire weather conditions are possible late Friday through early Saturday for the Sierra with the combination of gusty winds and continued dry conditions ahead of any precipitation
  - Valley rainfall and high mountain snowfall is possible across the state, but no significant precipitation impacts are expected

- Drier weather will likely return for the beginning of the upcoming work week

Precipitation Forecast

Regional Operations Center
Western Region
Thursday, October 20

Thursday

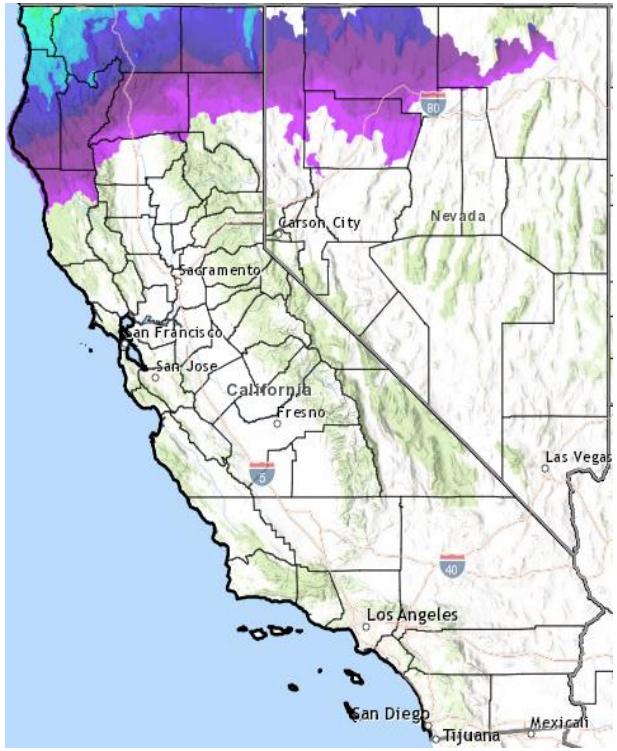

Friday

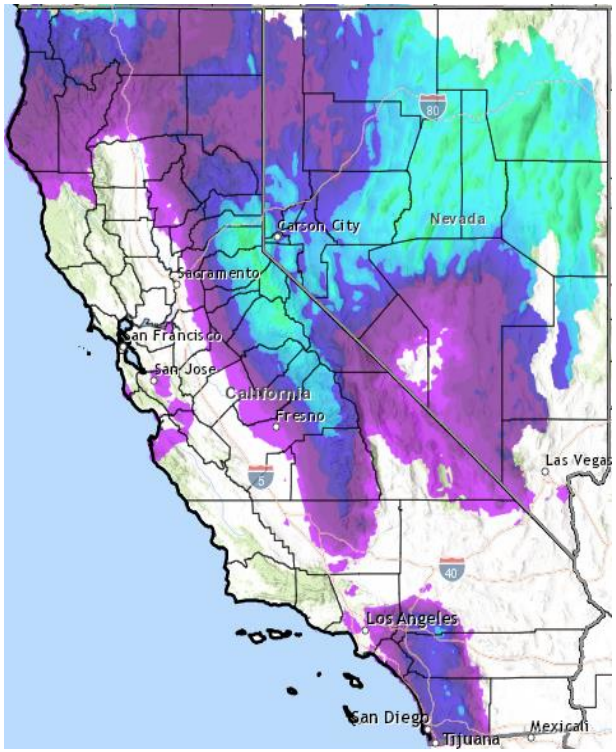

Saturday

Important Note: Forecast precipitation amounts are an average for any particular location. Thunderstorms will produce locally much higher rainfall amounts.

Precipitation (inches)



Weather Outlook (6-14 Days)

Regional Operations Center
Western Region
Thursday, October 20

6-10 Day Outlook (October 25 – October 29)

Temperatures

- Below normal temperatures are favored statewide

Precipitation

- Above normal precipitation is favored for the northern half of the state, with near normal precipitation favored for the southern half of the state

8-14 Day Outlook (October 27 – November 2)

Temperatures

- Near normal temperatures are favored statewide

Precipitation

- Above normal precipitation is favored for the northern half of the state, with near normal precipitation favored for the southern half of the state

Wildfire Forecast and Threat Intelligence Integration Center

STATEWIDE WILDFIRE RISK POTENTIAL

Thursday - 10/20/22

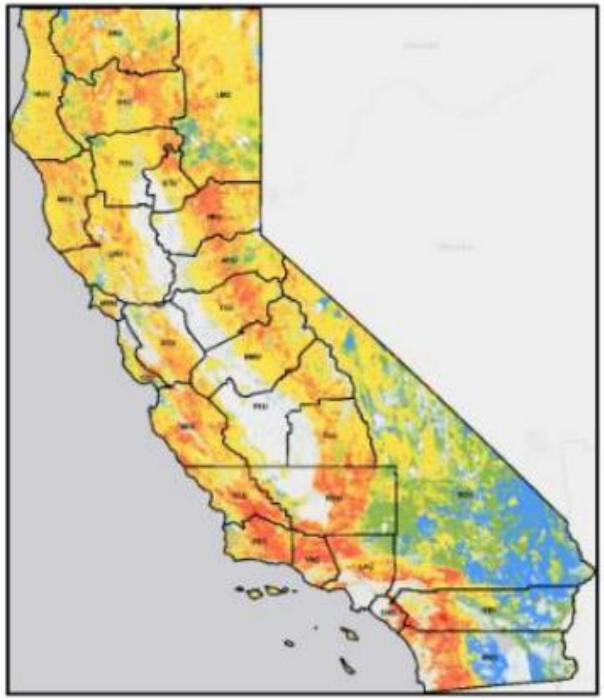

1200 hrs

Friday - 10/21/22

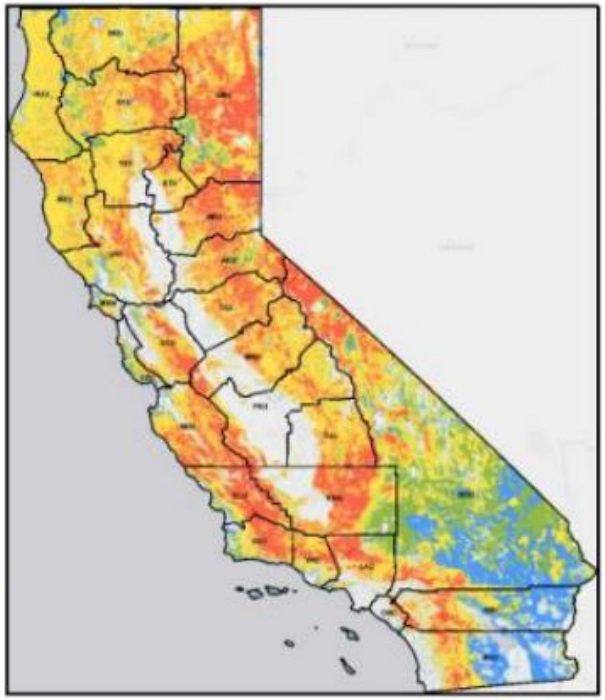

1200 hrs

Saturday - 10/22/22

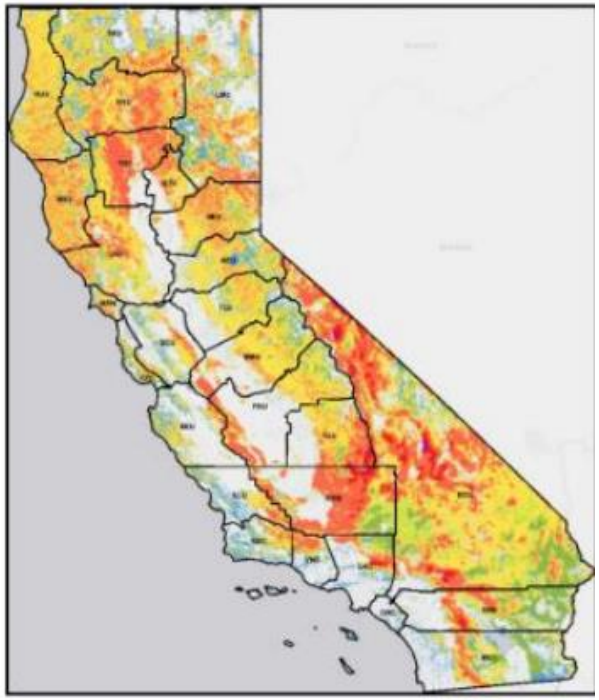

1200 hrs

Each map shows the time of day with the highest wildfire risk potential.

Legend: Fire Size Potential (Acres)

0 | 10 | 50 | 100 | 0.5k | 1k | 5k | 10k+

Cal OES
GOVERNOR'S OFFICE OF EMERGENCY SERVICES

Wildfire Forecast and Threat Intelligence Integration Center

NOPS-7 DAY SIGNIFICANT FIRE POTENTIAL

Predictive Service Area (PSA)	Wed 19 Oct	Thu 20 Oct	Fri 21 Oct	Sat 22 Oct	Sun 23 Oct	Mon 24 Oct	Tue 25 Oct	Wed 26 Oct
NC01 - North Coast	Moderate Risk	Moderate Risk	Low Risk	No Risk	No Risk	Low Risk	Low Risk	No Risk
NC02 - Mid Coast To Mendocino	Moderate Risk	Moderate Risk	Moderate Risk	Moderate Risk	Moderate Risk	Low Risk	Low Risk	Low Risk
NC03A - Bay Marine	Low Risk	Low Risk	Low Risk	No Risk	Low Risk	Low Risk	Low Risk	No Risk
NC03B - Diablo-Santa Cruz Mtns	Moderate Risk	Moderate Risk	Moderate Risk	Moderate Risk	Moderate Risk	Moderate Risk	Moderate Risk	Low Risk
NC04 - Northwestern Mtn	Moderate Risk	Moderate Risk	Moderate Risk	Low Risk	No Risk	Low Risk	Low Risk	No Risk
NC05 - Sac Valley/Foothills	Moderate Risk	Moderate Risk	Moderate Risk	Moderate Risk	Moderate Risk	Moderate Risk	Low Risk	Low Risk
NC06 - NE California	Moderate Risk	Moderate Risk	Moderate Risk	Low Risk	No Risk	No Risk	Low Risk	No Risk
NC07 - Northern Sierra	Moderate Risk	Moderate Risk	Moderate Risk	Moderate Risk	Low Risk	Moderate Risk	Moderate Risk	Low Risk
NC08 - Far Eastside	Moderate Risk	Moderate Risk	W	Moderate Risk	Low Risk	Low Risk	Low Risk	Low Risk

No Data | No Risk | Low Risk | Moderate Risk | H Hot | W Windy | L Lightning

Cal OES GOVERNOR'S OFFICE OF EMERGENCY SERVICES

Wildfire Forecast and Threat Intelligence Integration Center

SOPS-7 DAY SIGNIFICANT FIRE POTENTIAL

Predictive Service Area (PSA)	Wed 19 Oct	Thu 20 Oct	Fri 21 Oct	Sat 22 Oct	Sun 23 Oct	Mon 24 Oct	Tue 25 Oct	Wed 26 Oct
SC01 - Eastern Sierra								
SC02 - Central Sierra								
SC03 - Southern Sierra								
SC04 - Sierra Foothills								
SC05 - Central Valley								
SC06 - Central Coast Interior								
SC07 - Central Coast								
SC08 - South Coast								
SC09 - Western Mountains								
SC10 - Eastern Mountains								
SC11 - Southern Mountains								
SC12 - Lower Deserts								
SC13 - Eastern Deserts								
SC14 - Central Mojave								
SC15 - Upper Deserts								
SC16 - Northern Deserts								

No Data | No Risk | Low Risk | Moderate Risk

H Hot | W Windy | L Lightning

Cal OES GOVERNOR'S OFFICE OF EMERGENCY SERVICES

WEATHER MAP & WATCHES / WARNINGS LINKS

Weather Advisories, Watches, and Warnings currently active in California:
http://www.wrh.noaa.gov/hazardSummary/?state=ca

Active Weather Warnings, Watches and Advisories by County:
http://www.wrh.noaa.gov/hazardSummary/?state=ca&bycounty=1

- Hazardous Seas Warning
- Small Craft Advisory
- Dense Fog Advisory
- Fire Weather Watch
- Freeze Watch
- Wind Advisory
- Gale Warning

Cal OES
GOVERNOR'S OFFICE OF EMERGENCY SERVICES

SITUATION SUMMARY

Cal OES Activation Status			
State Operations Center	Inland Region EOC	Coastal Region EOC	Southern Region EOC
Level 1	Normal Operations	Normal Operations	Normal Operations

2022 May Monkeypox Virus

On 08/01/22, the Governor proclaimed a State of Emergency to support the State's response to Monkeypox. A copy of the proclamation can be found here.

The California Department of Public Health (CDPH) activated the Medical and Health Coordination Center (MHCC) at Level 3 (low) in response to the 2022 May Monkeypox Virus event on 05/24/22; and increased the activation to Level 2 on 07/18/22.

- Hours of Operation: Monday to Friday, 0800 hours to 1700 hours until further notice.

Emergency Management Assistance Compact (EMAC)

- 2458-RSA-11577, Florida - Two (2) Mass Care Coordinators from CDSS

Cal OES INLAND REGION

- Please see the attached Situation Summary for information regarding the 2022 September Wildfires Event and California Severe Weather Debris Flows.

Cal OES COASTAL REGION

Pacific Power Outage, Del Norte County (FINAL)

On 10/20/22 at 0645 hours, 12,859 customers were without power in Del Norte County.

- The outage included the State of Oregon up to at least Grants Pass.
- Per CUEA as of 10/20/22 at 1226 hours:
  - Pacific Power advised the outage in Del Norte County was due to a loss of transmission caused by a tree on a power line.
  - As of 1226 hours there are only 12 outages.
  - There was no other damage and no unmet needs.

The Great Shakeout Exercise

The Coastal Region Team and OAs will participate in this worldwide exercise today at 1020 hours.

- At the request of UCSF, 1 ESC is on site evaluating their exercise.

Cal OES
GOVERNOR'S OFFICE OF EMERGENCY SERVICES

SITUATION SUMMARY

Cal OES COASTAL REGION (Continued)

California Department of Water Resources (DWR) Preseason Flood Coordination Meeting, Marin County

The California Department of Water Resources (DWR) will host a Preseason Flood Coordination Meeting today in Marin County.

- Federal, state, and local partners will present and participate in preparation for the upcoming flood season
- This is an annual event hosted in many locations across the Division of Flood Management's AOR
- Topics include weather outlook, flood operations, flood fighting methods, multi-agency coordination, and post fire/debris flow
- 1 Cal OES Coastal Region ESC will present for Cal OES at the event

Cal OES SOUTHERN REGION

- Please see the attached Situation Summary for information regarding the 2022 September Wildfires, Severe Weather, and Debris Flows.

Shake Out 2022

- San Diego County
  - The Shake Out Trailer will be at the San Diego Natural History Museum on 10/20/22 from 0600-1200 hours.
- Los Angeles County
  - Great Shake Out event at Santa Monica College on 10/21/22 from 0800-1200 hours

Major League Baseball (MLB) National Championship League Series (NLCS)

- San Diego Padres vs. Philadelphia Phillies
- October 18, 19, in San Diego.
  - If needed: October 24, 25 in San Diego
- Crowd Estimate:
  - Petco Park Stadium: 42,445+
  - Gaslamp Area (Restaurants, Bars, Hotels) Surrounding Petco: Est. 8-12K

10/15/22 Storm, Proclamation, Imperial Irrigation District (IID)

- On 10/20/22, an Emergency Proclamation was received from the Imperial Irrigation District (IID) due to impacts from the 10/15/22 storm. IID is requesting state assistance including CDAA.

Cal OES
GOVERNOR'S OFFICE OF EMERGENCY SERVICES

COVID-19 SUMMARY

Coronavirus Disease 2019 (COVID-19)

On 03/02/20 at 0700 hours, the Cal OES State Operations Center (SOC) activated at Level 1 in support of the California Department of Public Health (CDPH) Medical Health Coordination Center's (MHCC) statewide response to COVID-19. Cal OES will continue to provide resource coordination for the COVID-19 event, as well as situation status reporting and advance planning across multiple areas.

SMARTER Plan

On 10/17/22, Governor Newsom unveiled the "California Smarter Plan Updates October 2022". The plan emphasizes continued readiness, awareness and flexibility and helps ensure California can maintain its focus on communities that continue to be disproportionately impacted and stay prepared to swiftly and effectively respond to emerging COVID-19 variants and changing conditions. Governor Newsom is set to lift the State of Emergency in early 2023, and this update provides information on California's progress to date and how we move forward.

CDPH Statewide Travel Advisory

- For more information: CDC Travel Guidelines

Confirmed California COVID-19 Cases - Per California Department of Public Health Tracking COVID-19 as of 10/12/22 at 1630 hours:

- 10,458,792 total confirmed cases.
    - 21,329 Delta
- 95,604 total deaths.
    - 190 Delta
- Please see the most recent "Situation Report - COVID-19" attachment for additional details.

Cal OES
GOVERNOR'S OFFICE OF EMERGENCY SERVICES

PUBLIC SAFETY POWER SHUTOFF (PSPS) SUMMARY

PSPS Status			
PG&E	SCE	SDG&E	Liberty Utilities
Activating PSPS Protocols/Potential to De-energize	Activating PSPS Protocols/Potential to De-energize	Normal Operations	Normal Operations

PG&E PSPS Event 10/22/22

PG&E has notified Cal OES that it has begun a Public Safety Power Shutoff (PSPS) event.

- Submission #: 3
- Current PSPS Stage: Activating PSPS Protocols/Potential to De-energize
- Total Customers Potentially Impacted: 2,810
- Total Medical Baseline Customers Potentially Impacted: 238
- Potentially Impacted Counties: Colusa, Fresno, Glenn, San Benito, Shasta, Stanislaus, Tehama
- Weather Event Window: 10/22/22 at 1100 hours to 10/23/22 at 1900 hours
- Total Customers Currently De-energized: 0
- Total Medical Baseline Customers Currently De-energized: 0
- Counties Currently Impacted by De-energization: None
- Highest Number of Customers De-energized as of this Notification: 0
- Current Number of Customers with Power Restored: 0
- Current Number of Medical Baseline Customers with Power Restored: 0

SCE PSPS Event 10/22/22

SCE has notified Cal OES that it has begun a Public Safety Power Shutoff (PSPS) event.

- Submission #: 2
- Current PSPS Stage: Activating PSPS Protocols/Potential to De-energize
- Total Customers Potentially Impacted: 19,319
- Total Medical Baseline Customers Potentially Impacted: 176
- Potentially Impacted Counties: Inyo, Mono, Tuolumne
- Weather Event Window: 10/22/22 at 0000 hours to 10/22/22 at 2100 hours
- Total Customers Currently De-energized: 0
- Total Medical Baseline Customers Currently De-energized: 0
- Counties Currently Impacted by De-energization: None
- Highest Number of Customers De-energized as of this Notification: 0
- Current Number of Customers with Power Restored: 0
- Current Number of Medical Baseline Customers with Power Restored: 0

Cal OES
GOVERNOR'S OFFICE OF EMERGENCY SERVICES

PUBLIC SAFETY POWER SHUTOFF (PSPS) SUMMARY

San Diego Gas and Electric (SDG&E)

- Nothing significant to report.

Liberty Utilities

- Nothing significant to report.

PacificCorp

- Nothing significant to report.

MAJOR ROAD / HIGHWAY / BRIDGE CLOSURES

Lifeline Route Closures		
Northern California	**Central California**	**Southern California**
No Lifeline Route Closures	**No Lifeline Route Closures**	**No Lifeline Route Closures**

Lifeline Routes:
- There are no Lifeline Route Closures.

Non-Lifeline Routes:
- Click here for a list of current road closures

Wildfire Closures:
- There are no Wildfire Closures.

Emergency Operations Center Activations:
- There are no Emergency Operations Center Activations.

Interactive Travel Forecast Map Based on Weather Conditions Provided by National Weather Service (Prototype)
- http://www.wrh.noaa.gov/wrh/travel/?wfo=mtr

Click on the Caltrans Logo to check current Hwy. conditions.
You can also call 1-800-427-7623 for current Hwy. conditions.

FIRE ACTIVITY

Cal OES Fire Preparedness Levels		
National	**Northern California**	**Southern California**
Preparedness Level 2	**Preparedness Level 2**	**Preparedness Level 2**
	Multi-Agency Coordination System MACS Mode: 2	**Multi-Agency Coordination System MACS Mode: 2**

Note: The National and Regional Preparedness Levels are maintained by the National Multi-Agency Coordination (MAC) Group and are separate from Cal OES activation levels.

Pre-Position Resources

- None reported

Mission Tasking

- None reported

FEMA

- None reported

Cal OES
GOVERNOR'S OFFICE OF EMERGENCY SERVICES

FIRE ACTIVITY

Cal OES INLAND REGION

Mosquito, Vegetation Fire, El Dorado and Placer Counties
Location: Oxbow Reservoir, 3 miles ESE of Foresthill
Jurisdiction: State/Federal DPA, SRA/FRA, Tahoe National Forest
Per Cal OES Duty Officers and ICS-209 as of 10/20/22 at 0710 hours:

- 76,788 acres brush and timber, 95% contained
- Minimal fire behavior observed
- Suppression repair continues
- American River watershed threatened
- Commercial timberlands threatened
- Historical, cultural and natural resources threatened
- Road, area and trail closures in effect
- CAIIMT 10 in command

Please see Situation Summary for information regarding the 2022 September Wildfires, Severe Weather, and Debris Flows.

Cal OES LAW ENFORCEMENT MISSIONS

Cal OES Law Enforcement Missions

- **2022-LAW-83402, 10/19/22, about 2320 hours:** IERCC contacted the CSWC regarding an inReach Satellite Communicator SOS activation at coordinates 36.58537, -118.23840 which plots to an area south of Mount Whitney Trailhead Campground, John Muir Wilderness, Inyo County. LDO contacted IERCC who advised they spoke with the R/O's wife who said her 70-year-old husband left for a day hike at 0500 hours. He parked his vehicle at the Whitney Portal Trailhead. He reported that he missed the parking lot, took the wrong route, and was lost. LDO contacted Inyo County Sheriff's Office who advised they had a deputy sheriff enroute to the location as the GPS plot is near the trail/trailhead. About 0150 hours, Inyo County Dispatch advised deputies made contact with the hiker and were developing a plan to extract him via air support as he's unable to safely exit the trail on his own. Throughout the night LDO stayed in contact with Inyo County Sheriff's Office and IERCC to monitor the progress of the rescue. At 0525 IERCC advised, with the assistance of CAL Fire ground assets, the hiker was safely rescued. At 0527 IERCC was notified. **Mission Closed.**

- **2022-LAW-83396, 10/19/22, about 1734 hours:** FocusPoint International contacted the CSWC regarding a SPOT Satellite Communicator SOS activation at coordinates 38.34576, -119.62448 which plots to the Pacific Crest Trail northwest of Sonora Crag, Humboldt-Toiyabe National Forest, Mono County. FocusPoint advised the R/O was hiking the PCT alone. LDO spoke with FocusPoint who relayed the activation was accidental. FocusPoint spoke with the R/O's emergency contact who was able to speak with the R/O via cell phone. The R/O advised the device was accidently activated in his backpack. **Mission Closed.**

- **2022-LAW-83394, 10/19/22, about 0844 hours:** IERCC contacted the CSWC regarding an inReach Satellite Communicator SOS activation at coordinates 36.564699, -118.273251 which plots near Consultation Lake along Mt. Whitney Trail, Inyo National Forest, Inyo County. Via two-way communication IERCC learned the RO was having a medical emergency. Due to the nature of the emergency IERCC contacted the Inyo County Sheriff's Office Dispatch. At 0906 hours, LDO contacted Inyo County SAR Coordinator who advised they were developing a plan to assist the ill hiker. About 1148 hours, Inyo SAR Coordinator advised the subject was transported via VX-31 to Ridgecrest hospital. **Mission Closed.**

- **2022-LAW-83073:** Annual Sikh Parade and events. Yuba City, Sutter County. 36 APX HTs for LEMA are being deployed on Oct. 20. Event dates are Nov. 4 - 6. Comm C. is coordinating.

- **2022-LAW-81111:** Santa Clara County SAR Team Graduation, Henry Coe Park. 2 Repeaters, MIGU, Com-25, and 2 caches of Sonim phones are being deployed from Oct. 21 - 23. Comm Cs are coordinating.

Cal OES
GOVERNOR'S OFFICE OF EMERGENCY SERVICES

Cal OES MISSION TASKINGS

Cal OES Missions

- **10.22.22:** Shakeout Drill at Cal OES Southern Region Los Alamitos Communication Center, 0900-1200 hours. Cal OES Southern Region Communications Reserve Unit (CRU) will conduct, and Cal OES MAR 6 Comm. Coordinator will be on scene and monitoring.

Cal OES
GOVERNOR'S OFFICE
OF EMERGENCY SERVICES

Cal OES

GOVERNOR'S OFFICE
OF EMERGENCY SERVICES

Mission:
We protect lives and property, build capabilities, and support our communities for a resilient California.

We achieve our mission by serving the public through effective collaboration in preparing for, protecting against, responding to, recovering from, and mitigating the impacts of all hazards and threats.