(Unclassified // FOUO)

Cal OES Internal Statewide Incident Briefing

2000 hours, April 10, 2019

View of Pigeon Point Light House in Pescadero, San Mateo County.

Photo Credit: The California Coast / Twitter

Cal OES
GOVERNOR'S OFFICE
OF EMERGENCY SERVICES

Duty Officer	
EDO	Alex Pal
CSWC Watch Officer	Devin Clarke (Day) Janice Webb (Night)
STAC Duty Officer	STAC@caloes.ca.gov 916-275-4069
FDO	Joe Gear
LDO	Kent Miller
IDO	Walt Kent
CDO	Memoree McIntire
SDO	Jenny Novak
PIO	Justin Jacobs
TDO	George Lowry
ITDO	Lorenzo Shells
EQTP	Yvette LaDuke
Tribal Liaison POC	Denise Shemenski
Access and Functional Needs POC	Vance Taylor

National Terrorism Advisory System

NTAS
NATIONAL TERRORISM ADVISORY SYSTEM
BULLETIN

Unclassified // FOUO 24 Hour STAC Report
• Report attached

Cal OES
GOVERNOR'S OFFICE OF EMERGENCY SERVICES

SITUATION SUMMARY

Cal OES Activation Status			
State Operations Center	Inland Region EOC	Coastal Region EOC	Southern Region EOC
Normal Operations	Normal Operations	Normal Operations	Normal Operations

Cal OES INLAND REGION

Localized Flooding, Lake City, Modoc County
Per the Cal OES Inland Duty Officer 04/10/19 at 0741 hours, at 0100 hours 04/09/19 residents in Lake City were threatened by localized flooding.
- The incident has stabilized and the immediate threat to the citizens has been mitigated.
- Modoc County requested one CDCR hand crew to assist with sandbagging operations in and around Lake City.
- There are no isolated communities at this time.
- Roughly 70 residents were threatened by the flooding.

California/Nevada River Forecasts
The following river is forecast to meet or exceed Flood stage:
- **Modoc County, Pit River at Canby:** Forecast to meet flood stage at 8.7 feet on 04/10/19 at 2100 hours.
- Potential Impacts: Minor flooding in Canby and Lookout in southwest Modoc county, as well as Beiber and Nubeiber in northwest Lassen county.

Cal OES COASTAL REGION
- Nothing significant to report

Cal OES SOUTHERN REGION

Activations
- Los Angeles City Emergency Operation Center (EOC) will be activated at level 3 (Lowest Level) on 04/11/19 from 0600-1600 hours is support of the Nipsey Hussle Memorial Event.

Power Outage, Los Angeles, Los Angeles County
On 04/09/19 at 1400 hours, California Utilities Emergency Association (CUEA) reported that 20,140 Los Angeles Department of Water and Power (LADWP) customers are without power due to high winds.
- Outages are impacting the Los Angeles Metro area as well as the Valley.
- Distribution circuits have been impacted.
- The outage is not expected to impact the overall grid.
- LADWP is currently working to restore power to customers.
- Estimated restoral time is unknown.

Cal OES
GOVERNOR'S OFFICE OF EMERGENCY SERVICES

FIRE ACTIVITY

Cal OES Fire Preparedness Levels		
National	**Northern California**	**Southern California**
Preparedness Level 1	**Preparedness Level 1**	**Preparedness Level 2**
	Multi-Agency Coordination System MACS Mode: 2	**Multi-Agency Coordination System MACS Mode: 2**

Please note: The National and Regional Preparedness Levels are maintained by the National Multi-Agency Coordination (MAC) Group and are separate from Cal OES activation levels.

Cal OES Fire Missions

- **2019-FIRE-402:** Incident Number: CA-CDF-000127, Request for five 20-person Hand Crew each and all necessary personnel, support, transportation and materials. 65 additional soldiers to be trained and ready to backfill. Assigned to fuel reduction efforts in SHU, NEU, BEU, and FKU (1 Crew in each unit with the exception of 2 crews in FKU).

Cal OES
GOVERNOR'S OFFICE OF EMERGENCY SERVICES

MAJOR ROAD / HIGHWAY / BRIDGE CLOSURES

Major Road Closures		
Northern California	**Central California**	**Southern California**
No Lifeline Route Closures	**No Lifeline Route Closures**	**No Lifeline Route Closures**

Lifeline Routes:
- There are no lifeline route closures.

Non-Lifeline Routes:
- Click here for a list of current road closures.

Wildfire Closures:
- There are no wildfire closures.

Emergency Center Activations:
- There are no emergency center activations.

Interactive Travel Forecast Map Based on Weather Conditions Provided by National Weather Service (Prototype)
http://www.wrh.noaa.gov/wrh/travel/?wfo=mtr

Click on the Caltrans Logo to check current Hwy. conditions.
You can also call 1-800-427-7623 for current Hwy. conditions.

CALIFORNIA 911 SYSTEM

CA 911 Outages		
Northern California	**Central California**	**Southern California**
No 911 Outages	**No 911 Outages**	**No 911 Outages**

911 Outages/Remote/Community Isolations:

- None reported.

Service Interruptions:

- None reported.

Cal OES
GOVERNOR'S OFFICE
OF EMERGENCY SERVICES

WEATHER OF CONCERN

NORTHERN CALIFORNIA

- Dry and breezy conditions today, another system may bring some showers to the mountains Thursday and again early next week.
- Light rain showers will spread from north to south across the area on Thursday however rainfall accumulations will be light, below a quarter of an inch.
- Breezy north winds will continue today, but won`t be quite as strong as Tuesday.

SOUTHERN CALIFORNIA

- A chance of some showers will develop across the mountains Thursday night and will persist into Friday morning.
- The winds have dropped off across the most of the coasts but warning level gusts will persist across many mountain location this morning before diminishing to advisory levels.

Weather Advisories, Watches, and Warnings currently active in California:

- http://www.wrh.noaa.gov/hazardSummary/?state=ca

Active Weather Warnings, Watches and Advisories by County:

- http://www.wrh.noaa.gov/hazardSummary/?state=ca&bycounty=1

WEATHER KEY POINTS

04/10/19 - 04/16/19

Wednesday-Thursday

- Gusty winds up to 50 mph continuing across southern CA with localized property damage and impacts to travel
- Snow will bring minor travel impacts to the Sierra Thursday afternoon and night

Friday-Tuesday

- Precipitation will be confined to far northern CA with dry conditions across the rest of the state
- No significant weather impacts

CALIFORNIA WEATHER IMPACTS

04/10/19 - 04/16/19

Hazards / Day	WED	THU	FRI	SAT	SUN	MON	TUE
Non-Thunderstorm Damaging Winds	Southern						
Snow		Inland					
Coastal Flooding							
River Flooding							
Thunderstorms (Wind / Hail / Tornadoes)							
Fire Weather (Low Humidity / Wind / Dry Thunderstorms)							
Heat Risk							
Heavy Rain / Flash Flooding / Debris Flow							
Extreme Cold							

No Impacts | Minimal Impacts | Moderate Impacts | Severe Impacts

PRECIPITATION FORECAST

04/10/19 - 04/12/19

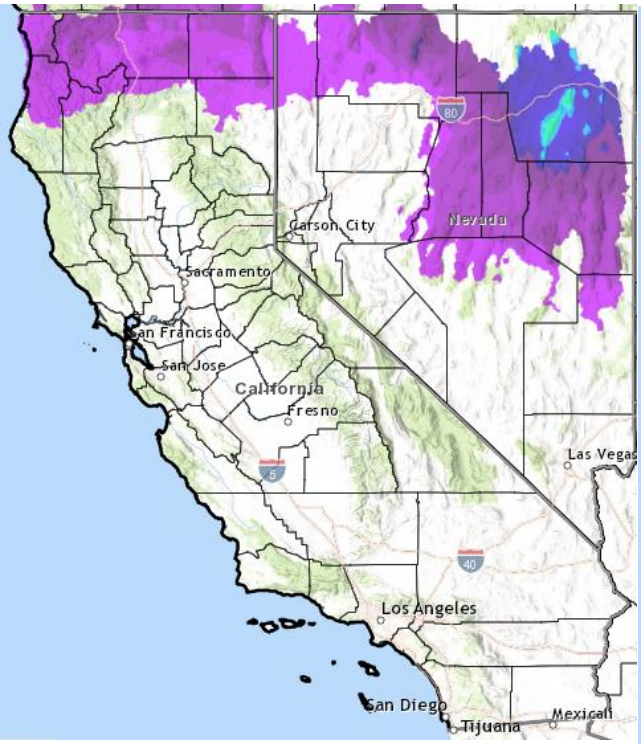

Wednesday / Wednesday Night

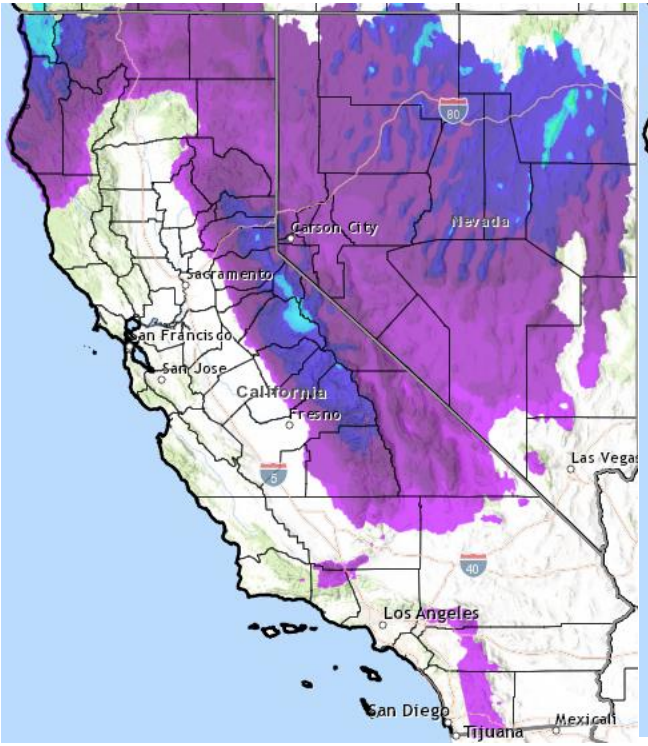

Thursday / Thursday Night

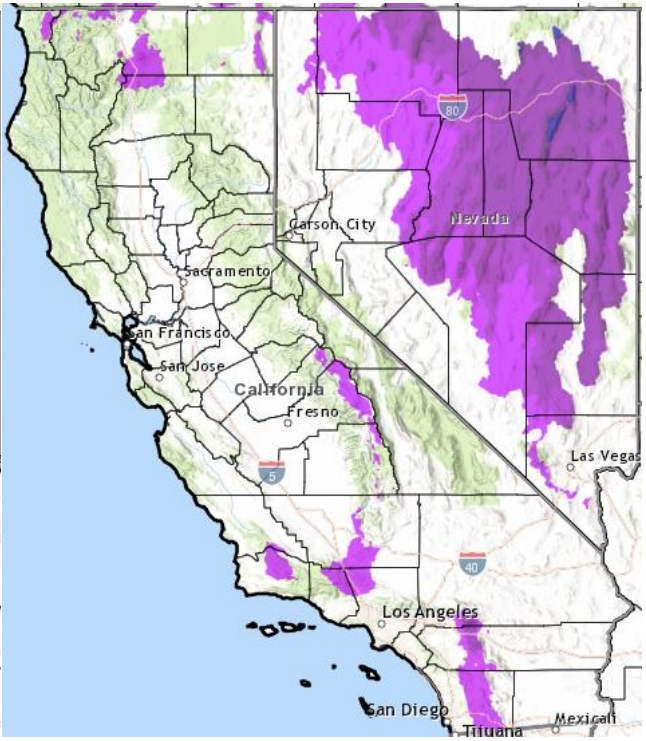

Friday / Friday Night

Precipitation (inches)



WEATHER OUTLOOK

04/15/19 - 04/23/19

6-10 Day Outlook (Apr 15– Apr 19)

Temperatures

- Low to moderate confidence of above normal temperatures across the state

Precipitation

- Low to moderate confidence of below normal precipitation across the state

8-14 Day Outlook (Apr 17 – Apr 23)

Temperatures

- Low to moderate confidence of above normal temperatures across the state

Precipitation

- Low to moderate confidence of below normal precipitation across the state

WEATHER MAP

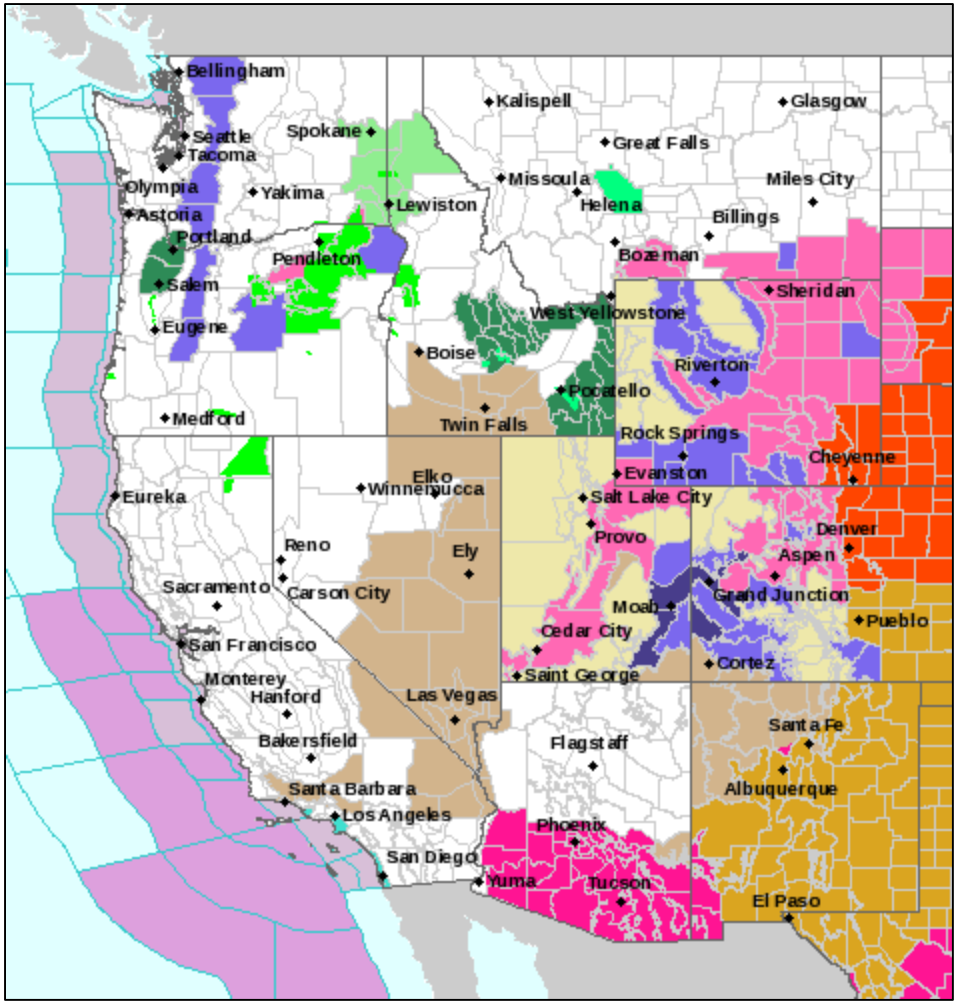

- Flood Warning
- Winter Weather Advisory
- Small Craft Advisory For Winds
- Gale Warning
- Small Craft Advisory
- Wind Advisory
- Beach Hazards Statement

Cal OES
GOVERNOR'S OFFICE OF EMERGENCY SERVICES

Cal OES LAW ENFORCEMENT MISSIONS

Cal OES Law Missions

- **2019-LAW-919, 04/09/19, 1902 hours:** InReach activation 33.180492 -116.549363 which plots to San Diego County Pacific Crest Trail remote campsite #0093, No contact with the registered owner (RO). A San Diego County/State Parks response has been started. Contact was made with the RO who stated that his 50 year old hiking partner was ill and unable to continue the hike. SDSO and CalFire hiked in and walked the hiking partner out. **MISSION CLOSED**

- **2019-LAW-842 04/07/19, 1702 hours:** San Bernardino called to request mutual aid for two hikers that had disappeared near Mt. Baldy. A group of four hikers split up on 04/06/19 at noon so that the two with ice gear could continue up to Cucamonga Peak. They were supposed to reunite on 04/06/19 before dark. No one has seen them since they parted at noon. San Bernardino is requesting for 0700 on 04/08/19:12 to 15 Type I searchers and 10 to 12 Type II searchers as well as cell phone forensics. Los Angeles Sheriff's Department and San Diego Sheriff's Department are working on the request; AFRCC contacted and accepted the forensics request #19M0183A. **Mission Update 04/08/19:** San Diego SO and Los Angeles SD supported the search along with updates from CAP cell phone forensics. San Diego SO, Los Angeles SD and Orange County SO supporting the search with ground searchers for 04/09/19. **Mission Update 04/10/19:** Aviation assets were grounded on 04/09/19 making mission insertion difficult. Today's searching is being supported by Kern, Riverside, and Los Angeles counties. **MISSION ONGOING.**

- **2019-LAW-558, 03/29/19, 0851 hours:** Butte County Sheriff's Office, requested 2 Human Remain Detection (HRD) K9s for a Law Enforcement sensitive mission. Mission schedule for 04/05/19 at 0800 hours. CALOES LEB canine coordinator is coordinating the request. **Mission Update 04/04/19:** Butte County Sheriff's Office has closed this mission due to weather, no estimate on when the mission will be in the future. **Mission Update 04/09/19:** Butte SO has asked to reopen the mission with a request for 4 HRD K9s and 5 flankers for the date of 04/12/19 at 0800 hours. Request has been filled on 04/08/19 at 1901 hours. **MISSION ONGOING.**

Cal OES
GOVERNOR'S OFFICE
OF EMERGENCY SERVICES

Cal OES MISSION TASKING

Cal OES Missions

- **2019-SOC-275:** Request for Caltrans Engineer to provide initial technical assistance and determine the scope of the storm drain assessment project alongside city contractors for the town of Paradise. (Coordinating)
- **2019-Inland-894:** Modoc County requested one CDCR hand crew to assist with sandbagging operations in and around Lake City. (On Scene)
- **2019-SREOC-57753:** Requesting equipment to excavate material from under road culverts. (On Scene)

Cal OES
GOVERNOR'S OFFICE
OF EMERGENCY SERVICES

Cal OES

GOVERNOR'S OFFICE
OF EMERGENCY SERVICES

Mission:
We protect lives and property, build capabilities, and support our communities for a resilient California.

We achieve our mission by serving the public through effective collaboration in preparing for, protecting against, responding to, recovering from, and mitigating the impacts of all hazards and threats.