CSWC Operational Period Summary
0600 April 26 to 1800 April 26 2014

April 25-27, 2014

Copyright © 1986 - 2013 Big Sur International Marathon

SITUATION SUMMARY

Cal EOC Incident – 2014 Drought

- SOC / Inland REOC remains activated in support of 2014 Drought

Major construction U.S. Highway 50, Sacramento, Sacramento County (No change)

- Major construction began April 22, 2014 on a section of U.S. Highway 50 in Sacramento between 18th and 24th Streets. The Caltrans Traffic Management Center (TMC) reported no issues with the project or the traffic in the area.
- Please see "Fix 50" slides for additional information, including alternate routes.
- The CSWC will continue to monitor and provide situation awareness reports directly from CSWC.

Cal OES Deployments

- Cal OES is deploying personnel and equipment in support of the Big Sur International Marathon on 4/25-27/14. Details

Significant Weather Watches / Warnings

- **High Wind Warning** in effect for areas of Los Angeles, Riverside, San Bernardino and San Diego through Saturday evening.

Cal OES
GOVERNOR'S OFFICE OF EMERGENCY SERVICES

"Fix 50" Information

Major construction U.S. Highway 50, Sacramento, Sacramento County

- Major construction is underway on a section of U.S. Highway 50 in Sacramento between 18th and 24th Streets.

2014 Project Dates

Roadway Construction Timing:

Eastbound Highway 50: April 22 – May 21

Phase 1: April 22 - May 6

- During Eastbound, Phase 1 (April 22-May 6), the 11th St. on-ramp will be closed.
- At least 3 lanes will be open
- Westbound traffic will be fully open as normal with no impact.

Phase 2: May 7 - May 21

- During Eastbound, Phase 2 (May 7 – 21), the following ramps will be closed: - 16th Street On-Ramp - Connector ramp from eastbound Highway 50 to southbound Highway 99 - Connector ramp from eastbound Highway 50 to eastbound Business 80
- At least 3 lanes will be open
- Westbound traffic will be fully open as normal with no impact.

Sacramento City Information Page

Fix 50

“Fix 50” Information (Cont.)

Major construction U.S. Highway 50, Sacramento, Sacramento County

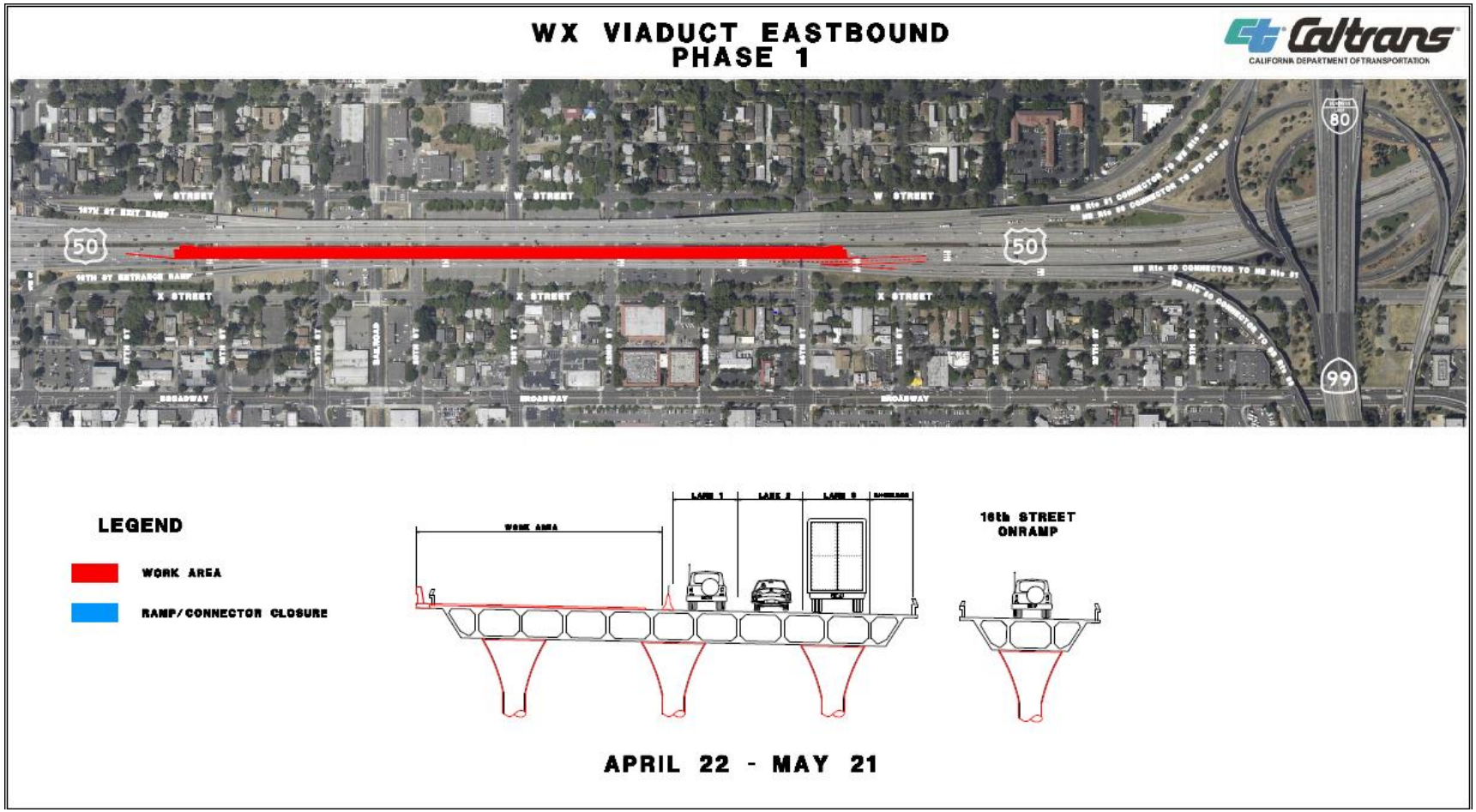

Cal OES
GOVERNOR'S OFFICE
OF EMERGENCY SERVICES

“Fix 50” Information (Cont.)

Major construction U.S. Highway 50, Sacramento, Sacramento County

Westbound Highway 50: May 27 – June 25

Phase 1: May 27 - Jun 10

- At least 3 lanes will be open
- Eastbound traffic will be fully open as normal with no impact

Phase 2: June 11 - June 25

- During Westbound, Phase 2 (June 11-June 25) the following ramps will be closed: - 16th Street Off-Ramp - Connector ramp from westbound Business 80 to westbound Highway 50
- At least 3 lanes will be open
- Eastbound traffic will be fully open as normal with no impact

“Fix 50” Information (Cont.)

Major construction U.S. Highway 50, Sacramento, Sacramento County

Alternate Routes:
During work in the EASTBOUND direction (April 22 – May 21):

If traveling from Elk Grove/Laguna to Rancho Cordova/Folsom:
- Use Freeway-99 North to US-50 East
- Do **not** use I-5 North to US-50 East

If traveling from Davis to Downtown Sacramento:
- Use I-80 to I-5 South, to Richards Blvd or “J” Street off ramps
- Do **not** take I-80 to US-50 East

If traveling from Natomas/Davis to Rancho Cordova/Folsom:
- Use I-80 East to Watt Ave exit-South to Business-80 on-ramp to US-50 East.
- Do **not** use I-5 to US-50 East.

If traveling through the project area during Phase 2 (Closed connector ramps to Business-80 and Freeway-99):
- Use Hornet Drive (Howe/Power Inn exit) to turn around onto US-50 West

Back to Front Page

Cal OES
GOVERNOR'S OFFICE OF EMERGENCY SERVICES

“Fix 50” Information (Cont.)

Major construction U.S. Highway 50, Sacramento, Sacramento County

Alternate Routes: (Cont.)
During work in the WESTBOUND direction (May 27 – June 25):

If traveling from Rancho Cordova/Folsom to Downtown Sacramento:
- Use US-50 West to Business-80 North to “N” or “H” Street off-ramps
- Do not stay on US-50 West after Business-80 interchange

If traveling from Elk Grove/Galt to Downtown Sacramento:
- Use I-5 North to “J” Street off ramp
- Do not take Freeway-99 North to US-50 Westbound

If traveling from Rancho Cordova/Folsom to Natomas/Davis:
- Use US-50 West to Business-80 North to Watt Ave North, to I-80 West.
- Do not use US-50 West to Davis or US-50 West to I-5 North to Natomas.

If traveling through the project area during Phase 2 (Closed connector ramps from Business-80 to US-50 West):
- Use Hornet Drive (Howe/Power Inn exit) to turn around onto US-50 West

***Motorists traveling to the Lake Tahoe area can avoid the project area congestion by taking I-80 E

Back to Front Page

Cal OES
GOVERNOR'S OFFICE OF EMERGENCY SERVICES

WEATHER

WEATHER SYNOPSIS BY REGION:

NORTHERN CALIFORNIA AND CENTRAL COASTAL AREAS:

Eureka Weather:
A cool air mass will settle over the region today. A weak front will approach the coast this afternoon bringing light rain to the area Saturday night through Sunday morning. Warmer and drier weather will return next week.

San Francisco Weather:
Drier but cool weather is expected today. A weaker weather system will bring rain chances to the area tonight and Sunday but rain amounts are expected to be light. Above normal temperatures are forecast next week as high pressure builds over the state.

CENTRAL CALIFORNIA AND SOUTHERN SAN JOAQUIN VALLEY

Sacramento Weather:
Yesterday's weather system has moved to the southeast away from the forecast area. A few showers will linger today across the northern Sierra Nevada. Another weaker weather system tonight and Sunday will bring light rain to the region but will otherwise have little impact to the area. Significant warming is expected next week as temperatures warm to 10 to 15 degrees above normal as strong high pressure builds over the forecast area.

Hanford Weather:
A Pacific storm system will move out of the region today with just a few lingering showers in the higher terrain. Beginning on Sunday, high pressure will start to move in bringing a return to dry weather and warming temperatures for next week.

WEATHER SYNOPSIS BY REGION: (Cont.)

SOUTHERN CALIFORNIA:

Los Angeles Weather:
Showers will dissipate this morning with windy and cool conditions for much of the forecast area today. As the upper low pushes east, a modest warming trend will occur Sunday with more significant warming expected early next week and continuing through much of the week. There could be record high temperatures by the middle of next week with warmest areas expected to reach the mid-90s.

Extreme Southwestern California Including Orange, San Diego, Western Riverside and Southwestern San Bernardino Counties:
A low pressure system moving quickly inland through Southern California will bring strong gusty west winds through this evening continuing in the mountains and deserts tonight and slowly decreasing. Showers will end for most areas early this morning lingering near the mountains into this afternoon. For Sunday through midweek, there will be a warming trend with well above average high temperatures inland for Tuesday through the end of the week. For next weekend, there will be slow cooling for the forecast area. Surface high pressure over the Great Basin will bring gusty northeast winds near the coastal foothills for Tuesday through Thursday.

Southeast California Weather:
A cold front will move across the region today resulting in windy conditions and much cooler temperatures. Areas of blowing dust can also be expected on the deserts. Clearing skies with diminishing wind is expected tonight. Dry weather with a slow warming trend will develop Sunday through next week.

STATE WEATHER MAP

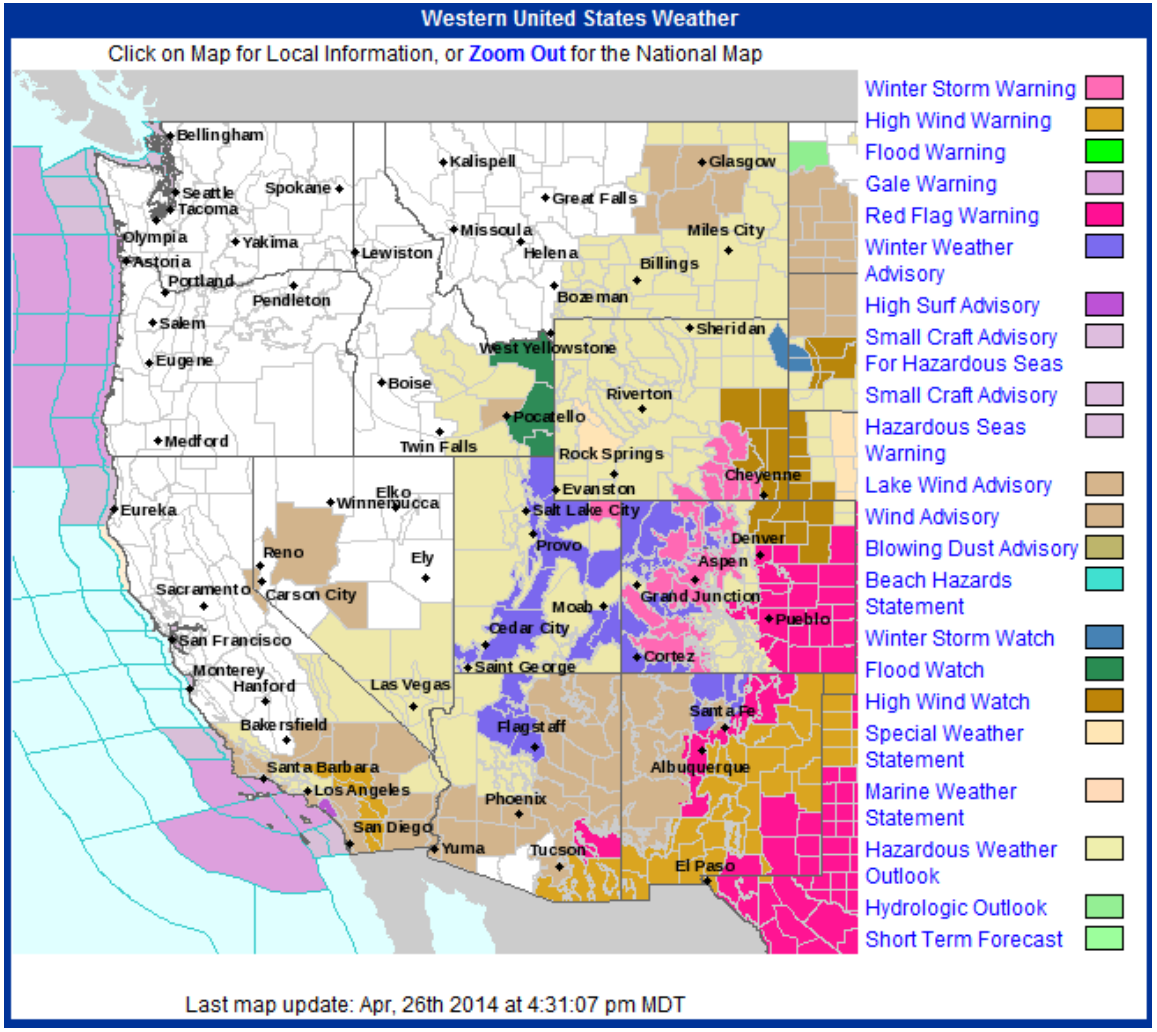

Cal OES
GOVERNOR'S OFFICE OF EMERGENCY SERVICES

FIRE ACTIVITY

Preparedness Levels:

National Preparedness Level 1

Northern California
Preparedness Level **1** Multi-Agency Coordination System MACS Mode **2**

Southern California
Preparedness Level **2** Multi-Agency Coordination System MACS Mode **2**

California Fire Potential & Weather Maps

Southern California 7 Day Significant Fire Potential
http://psgeodata.fs.fed.us/7day/action/forecast/8
Northern California 7 Day Significant Fire Potential
http://psgeodata.fs.fed.us/7day/action/forecast/10
California Fire Weather Map Watches and Warnings
http://www.wrh.noaa.gov/firewx/main.php
NWS California River Forecast Center:
http://www.cnrfc.noaa.gov/

No Significant Fire Activity to Report

CAL OES ACTIVATIONS

Cal EOC Incident – 2014 Drought

- The SOC is activated at Level 2 in support of the Drought State of Emergency from 0800-1700 hours daily.
- The Inland REOC is activated at Level 2 from 0800-1700 Monday through Friday or as needed.
- The Southern REOC is activated at Level 1.
- The Santa Barbara County OA EOC is activated at Level 2 to be handled by the duty officer for the purpose of monitoring activities and gaining situational awareness. The operational period is 0800-1700 hours.

Cal OES
GOVERNOR'S OFFICE
OF EMERGENCY SERVICES

Cal EOC Incident – 2014 Drought

Situational Summary

On January 17, 2014 Governor Edmund G. Brown proclaimed a State of Emergency and directed state officials to take all necessary actions to prepare for drought conditions. The State Operation Center (SOC) is activated to implement objectives in support of the Governor's priorities. The lack of winter rain and snowfall has resulted in extremely dry conditions in many parts of the State. Reservoir levels are down significantly from where they should be on average for this time of year. If conditions continue without substantial rainfall, severe impacts to municipal water supplies, agriculture (plants and livestock) and firefighting capabilities are likely in store for the State over the next few months. Negative economic impacts will also result.

This week brings cooler and wetter weather across the state, although precipitation will likely be limited.

**As our state's rainy season comes to an end, it is highly unlikely that precipitation totals will increase significantly. This winter's below average rain and snowfall worsens conditions in this third straight dry year.*

The drought could result in severe impacts to the municipal water supplies, wells, agriculture (plants and livestock) and firefighting capabilities for several months. The SOC continues to be activated to monitor the situation statewide, and support regional and local operational areas.

Cal OES
GOVERNOR'S OFFICE
OF EMERGENCY SERVICES

Situational Summary (cont'd)

Information as of 4/21/14

- The Taskforce continues to meet regularly to take actions that conserve water and coordinate state response to the drought.
- The most recent snowpack survey, conducted on April 1, recorded California snowpack at 32% of normal. A more recent update using automated devices shows snowpack at 19% of normal as of April 20.
- DWR has announced that water essential for health and safety will be delivered through the state water project in spite of the zero allocation policy. Deliveries will be boosted if storms produce enough rain and snow to increase reservoir storage and the snow pack.
- Cal OES continues to gather drought-related costs from state agencies and local governments.

Cal OES
GOVERNOR'S OFFICE OF EMERGENCY SERVICES

Current Drought Updates:

- **2014 Drought Response Report will be updated again on 04/28/14.**

<u>Declarations/Resolutions/Proclamations:</u> (No Change)

State:

01/17/14 – January 17, 2014, Governor Edmund G. Brown proclaimed a State of Emergency and directed state officials to take all necessary actions to prepare for these drought conditions**.**

Cal OES
GOVERNOR'S OFFICE
OF EMERGENCY SERVICES

Declarations/Resolutions/Proclamations: (Cont.)

County Declarations/Resolutions/Proclamations:

Declarations/Resolutions/Proclamations			
Inland Region			
County		**Request**	**Reaffirmation Received**
Glenn	1/30/2014; 4/16/2014	State and Federal relief	3/10/2014
Kern	1/14/2014	Gubernatorial and Presidential	4/8/2014
Kings	1/14/2014	State and Federal assistance	4/17/2014
Madera	1/28/2014	No specific request	3/26/2014
Merced	3/6/2014	No specific request	4/3/2014
Modoc	3/5/2014	No specific request	
San Joaquin	1/28/2014	No specific request	4/3/2014
Siskiyou	3/11/2014	Gubernatorial and Presidential	
Sutter	2/11/2014	Gubernatorial and Presidential	3/27/2014
Tulare	2/4/2014	CDAA and Federal assistance	4/9/2014
Tuolumne	2/4/2014	CDAA and Federal assistance	4/2/2014
Yuba	2/18/2014	Gubernatorial and Presidential	3/27/2014
Coastal Region			
County		**Request**	**Reaffirmation Received**
Lake	3/6/2014	CDAA and Federal assistance	
Mendocino	1/7/2014	No specific request	
Sonoma	2/25/2014	CDAA and Federal assistance	
Southern Region			
County		**Request**	**Reaffirmation Received**
Inyo	1/28/2014	CDAA	
Santa Barbara	1/17/2014	No specific request	
San Luis Obispo	3/11/2014	CDAA and Federal assistance	

Cal OES
GOVERNOR'S OFFICE OF EMERGENCY SERVICES

Declarations/Resolutions/Proclamations: (Cont.)

City / Tribe / Special District Declarations/Resolutions/Proclamations:

Declarations/Resolutions/Proclamations		
Inland Region		
City/Tribe/Special District		**Request**
Placer County Water Agency Placer	2/6/2014	Local conservation and funding measures
Twain Harte Community Services Dist Tuolumne	1/29/2014	Enact District conservation measures
Tule River Tribe Tulare	1/30/2014	Enact Tribal emergency authorities
Lake Don Pedro CSD. Mariposa, Tuolumne	2/18/2014	Declare a Stage I Water Emergency
Karuk Tribe Siskiyou, Humboldt	2/18/2014	Enact Tribal emergency authorities
Montague City, Siskiyou	4/14/2014	
Mariposa Public Utility District	2/4/2014	Enact District conservation measures
Tuolumne Utilities District	2/13/2014	Declare a Stage III Water Emergency
Yocha Dehe Wintun Nation, Yolo	3/25/2014	Enact Tribal emergency authorities
Coastal Region		
City/Tribe/Special District		**Request**
Hoopa Valley Tribe Humboldt	1/20/2014	Enact Tribal emergency authorities
Yurok Tribe Del Norte, Humboldt	1/29/2014	Enact Tribal emergency authorities
City of Willits Mendocino	1/7/2014	Declare a Phase V Water Emergency
Brooktrails Township Community Srvs Dist, Mendocino	1/7/2014	
City of Calistoga Napa	2/4/2014	Declare a Stage II Water Emergency
City of St. Helena Napa	1/28/2014	Declare a Stage II Water Emergency
City of American Canyon Napa	2/4/2014	Declare a Stage I Water Emergency
Sonoma County Water Agency	2/25/2014	
Sherwood Valley Pomo Indian Tribe, Mendocino	3/21/2014	Enact Tribal emergency authorities
Southern Region		
City/Tribe/Special District		**Request**
Carpinteria Valley Water District	2/12/2014	Declare a Stage I Water Emergency
Meiners Oaks Water District	3/4/2014	Declare a Stage II Water Emergency
City of Santa Barbara	2/12/2014	Declare a Stage I Drought Condition
Goleta Water District	3/25/2014	Declare a Stage I Water Emergency

Cal OES
GOVERNOR'S OFFICE OF EMERGENCY SERVICES

County Drought Task Force Meetings

Information as of 4/24/14

County Drought Task Force Upcoming Meetings		
Inland Region		
County	**Previous Meetings**	**Upcoming Meetings**
Butte	2/18/2014	5/19/2014
Kern	4/10/2014	
Madera	3/11/2014	4/29/2014
Merced	4/17/2014	5/8/2014
Modoc	2/12/2014	
Nevada	4/15/2014	5/29/2014
Placer	3/12/2014	
Plumas	4/14/2014	
Sacramento	4/11/2014	5/2/2014
San Joaquin	4/17/2014	
Siskiyou	4/22/2014	
Stanislaus	3/19/2014	5/8/2014
Sutter	3/13/2014	5/8/2014
Tehama	2/18/2014	5/19/2014
Tulare	4/14/2014	
Tuolumne	3/28/2014	5/1/2014
Yolo		5/1/2014
Coastal Region		
Mendocino	4/16/2014	
Monterey		
San Mateo	3/18/2014	5/19/2014
Santa Clara	2/27/2014	
Solano	3/31/2014	
Southern Region		
San Luis Obispo	3/19/2014	
Santa Barbara	3/12/2014	
Orange	4/1/2014	

Cal OES
GOVERNOR'S OFFICE OF EMERGENCY SERVICES

U.S. Drought Monitor

California

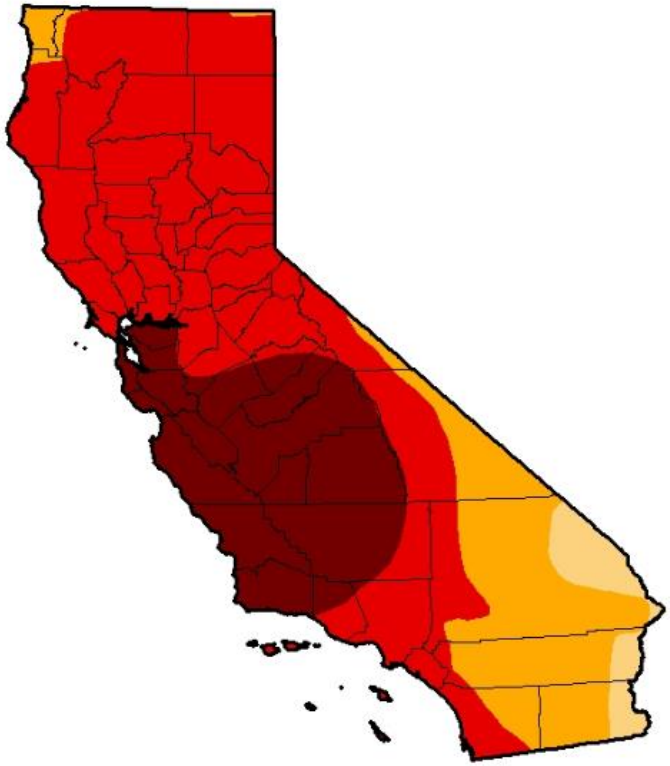

April 22, 2014

(Released Thursday, Apr. 24, 2014)

Valid 8 a.m. EDT

Drought Condition (Percent Area):

Week	Date	Nothing	D0-D4	D1-D4	D2-D4	D3-D4	D4
Current	4/22/2014	0.00	100.00	100.00	96.01	76.68	24.77
Last Week	4/15/2014	0.00	100.00	99.80	95.21	68.76	23.49
3 Months Ago	1/21/2014	1.43	98.57	94.18	89.91	62.71	0.00
Start of Calendar Year	12/31/2013	2.61	97.39	94.25	87.53	27.59	0.00
Start of Water Year	10/1/2013	2.63	97.37	95.95	84.12	11.36	0.00
One Year Ago	4/23/2013	2.84	97.16	63.42	30.00	0.00	0.00

Intensity:

- D0 - Abnormally Dry
- D1 - Moderate Drought
- D2 - Severe Drought
- D3 - Extreme Drought
- D4 - Exceptional Drought

*The Drought Monitor focuses on broad-scale conditions. Local conditions may vary. See accompanying **text summary** for forecast statements.*

Author(s):

Brian Fuchs, National Drought Mitigation Center

Cal OES
GOVERNOR'S OFFICE OF EMERGENCY SERVICES

CAL OES MISSIONS

New Cal OES Missions

- **2014-LAW-2819, 4/26/14, 0520 hours** CSWC received a SPOT activation notification from IERCC. LDO contacted IERCC & Inyo County Sheriffs Office regarding the activation. The SPOT device placed the unit on Mt. Whitney at an elevation of 10,417 feet. Inyo SO responded, located the registered owner and determined it was an accidental activation. **Mission Closed**

Ongoing Cal OES Missions

- **2014-LAW-2814** Santa Cruz Sheriff's Office is requesting ground search and 3 HRD K-9 resources to assist in a cold case search that is scheduled to take place on 5/3/14. The request is for a single HRD K-9. Cal OES LDO has secured the requested resource.

- **2014-LAW-2798** El Dorado County is planning an in-county SAR exercise on 07/15/14 for their volunteers and have requested the assistance of the California National Guard (CNG) aviation assets to support the exercise. Elements of the exercise will include an orientation to the various CNG air assets (H-72, H60 and CH47), hoist training, patient packaging for aor evacuation and ground team insertion and extraction training.

- **2014-LAW-2724** Monterey County Sheriff's Department (MCSD) is requesting numerous resources to support the Big Sur International Marathon on 4/25-27/14. Various resources have been requested to include a Cal OES Mobile Interoperability Gateway Unit (MIGU) for communications support, activating California National Guard's 95th CST and personnel, and possible requests for canine support.

Cal OES
GOVERNOR'S OFFICE OF EMERGENCY SERVICES

CAL OES MISSIONS

Ongoing Cal OES Missions (Cont.)

- **2014-LAW-2722** Travis Fire Emergency Services requesting the 95th CST for the Travis AFB Show 5/3-4/2014.

- **2014-LAW-2679** The 95th CST will provide Joint Hazard Assessment Team support in support of SFPD's Special Operations Bomb Squad at the 2014 Bay to Breakers Marathon. Radiation detection teams will survey background levels of radiation as part of the overall security plan. The 95th deployment will include advanced planning and pre-positioning prior to race day.

- **2014-LAW-2483** The 95th CST will provide area monitoring, secure communications, and WMD expertise for the IRL Racing Event at Sonoma Raceway August 22-24, 2014. They will assist with advanced planning and be pre-positioned prior to the start of the event.

- **2014-LAW-2481** The 95th CST will provide area monitoring, secure communications, and WMD expertise for the NHRA Racing Event at Sonoma Raceway July 25-27, 2014. They will assist with advanced planning and be pre-positioned prior to the start of the event.

CAL OES MISSIONS

Ongoing Cal OES Missions (Cont.)

- **2014-LAW-2478** The 95th CST will provide area monitoring, secure communications, and WMD expertise for the NASCAR Racing Event at Sonoma Raceway June 20-22. They will assist with advanced planning and be pre-positioned prior to the start of the event.

- **2014-SOC-2111** Mission is to test the Cascadia Subduction Zone (CSZ) air bridge concept by air transporting 7 passengers from OES and 1 CANG logistics planner on 13 May 2014 from Mather to the State Staging Area (SA) in Redding, to one POD in Del Norte and one POD in Humboldt, to the Redding State SA, and return to Mather. Passengers will discuss actions at the Redding SA and at each OA POD while they are at each location. The air bridge is a critical component to CSZ response and recovery. It is imperative this concept is tested to ensure response teams can be successfully transported into the effected region and the affected Operational Areas' are able to receive aircraft at designated PODs.

Closed Cal OES Missions

- **2014-LAW-2806** Amador County Sheriff's Department requesting 1-Water HRD K-9 to assist in searching for a recent drowning victim at Lake Camanche. The requested resource is to respond Thursday morning, 4/24/2014, for a 0800 hour briefing at the ICP. Cal OES Law Enforcement Branch is coordinating the SAR K-9 response. Amador Sheriffs Department continued search efforts on 4/25/14. **Update 4/26/14:** ACSD released the HRD K9 after being unable to gain any additional search information. ACSD will be continuing search efforts. **Mission Closed**

Cal OES
GOVERNOR'S OFFICE OF EMERGENCY SERVICES

CAL OES DEPLOYMENTS

2014-LAW-2724 In support of the Big Sur International Marathon on 4/25-27/14:

- Cal OES Coastal Region Communications Coordinator Jeff Howell deployed 4/24/2014. Cal OES Auxiliary Communications Service (ACS) deployed six volunteers:
  - Ron Susztar
  - John Piotrowski
  - Chris Piotrowski
  - Ed Vonderbeck
  - Dan Westbrook (also Cal Fire Rep)
  - John Gleiweicht

- Mutual Aid Region (MAR)-II ACS along with San Mateo SO are deploying MIGU-2. MAR-V ACS along with Fresno SO will be deploying MIGU-5.

- Cal OES Law Branch Assistant Chiefs Greg Smith and Dennis Smithson will be on site acting as a Law Enforcement Mutual Aid Liaisons Friday through Sunday.

Mobile Interoperability Gateway Unit (MIGU)

Back to Front Page

Cal OES
GOVERNOR'S OFFICE OF EMERGENCY SERVICES

UPCOMING EVENTS, TRAINING, EXERCISES

Diablo Canyon Power Plant Full Scale Exercise

Diablo Canyon Power Plant in San Luis Obispo will be hosting a full scale Hostile Action Based FEMA evaluated exercise on May 21, 2014. This is part of the required biennial demonstration of our ability to protect the public from a radiological incident at the nuclear power plant.

Cal OES
GOVERNOR'S OFFICE
OF EMERGENCY SERVICES

Mission:
We protect lives and property, build capabilities, and support our communities for a resilient California.

We achieve our mission by serving the public through effective collaboration in preparing for, protecting against, responding to, recovering from, and mitigating the impacts of all hazards and threats.