Cal OES Daily Situation Report

June 27, 2021



CAL FIRE C-301 lifting off the pad. Behind is C-908 (old 301). Hemet/Ryan AAB, Riverside County

Photo Credit: Jeremy Ulloa // Fire Bombers Facebook Group

Cal OES
GOVERNOR'S OFFICE OF EMERGENCY SERVICES

Duty Officer	
EDO	Reggie Salvador
CSWC Watch Officer	Justin Christiansen (Day) Tim Tribble (Night)
Situation Cell Duty Officer	SituationCell@caloes.ca.gov 916-845-8411
STAC Duty Officer	STAC@caloes.ca.gov 916-275-4069
FDC	Jeff Adams
LDO	Ryan Smith
IDO	Sarah Murdock
CDO	Melanie Gilbert
SDO	Sherryl Jones
PIO	Jon Gudel
TDO	John Hudson
ITDO	Christian Gonzalez
EQTP	Sharon Blankenheim
Tribal Liaison POC	Pauline Totten
Access and Functional Needs POC	Vance Taylor

National Terrorism Advisory System

NTAS
NATIONAL TERRORISM ADVISORY SYSTEM
BULLETIN

Cal OES
GOVERNOR'S OFFICE OF EMERGENCY SERVICES

SITUATION SUMMARY

Cal OES Activation Status			
State Operations Center	Inland Region EOC	Coastal Region EOC	Southern Region EOC
Level 1	Normal Operations	Normal Operations	Normal Operations

Coronavirus Disease 2019 (COVID-19)

The Cal OES State Operations Center (SOC) activated 03/02/20 at 0700 hours in support of the California Department of Public Health (CDPH) Medical Health Coordination Center's (MHCC) statewide response to COVID-19. Cal OES will continue to provide resource coordination for the COVID-19 event, as well as situation status reporting and advance planning across multiple areas.

Situation Overview

- **California State of Emergency Proclamation**
  On 03/04/20, Governor Gavin Newsom declared a State of Emergency for California, as a result of the global COVID-19 outbreak that began in December 2019, to make additional resources available, formalize emergency actions already underway across multiple state agencies and departments, and help the state prepare for broader spread of COVID-19.
- **Global Health Advisory**
  On 08/06/20, in close coordination with the U.S. Centers for Disease Control and Prevention (CDC), the Department of State lifted the Global Level 4 Health Advisory. The Global Advisory, initially put in place on 03/19/20, advised U.S. citizens to avoid all international travel due to the global impact of COVID-19. For more information visit: https://www.state.gov/
- **State Executive Order N-07-21 and N-08-21**
  On June 15th, the Governor terminated the executive orders that put into place the Stay Home Order and the Blueprint for a safer economy. He also phased out most executive actions put in place since March 2020 as part of the pandemic response, leaving a subset of provisions that facilitate the ongoing recovery. For more information visit: Executive Order N-07-21 and Executive Order N-08-21
- **Executive Order N-09-21**
  On 06/17/21, California revised Covid-19 Prevention Emergency Temporary Standards based on a vote by the Occupational Safety and Health Standards Board, to take immediate effect on 06/17/21. The updates include changes to face coverings and physical distancing requirements. More information on the revised Covid-19 Prevention Emergency Temporary Standards can be found in CAL/OSHA's Frequently Asked Questions: Frequently Asked Questions
- **CDPH Statewide Travel Advisory**
  As of 06/15/21, CDPH and the CDC recommend delaying travel until persons are fully vaccinated. For more information: https://www.cdph.ca.gov/Programs/CID/DCDC/CDPH%20Document%20Library/COVID-19/CA-is-Open-Travel-Guidelines.pdf

On 04/21/21, the State Operations Center (SOC) changed the reporting tempo for the COVID-19 Sit Stat and Trifold Reports from daily to once a week. Updated reports can be expected every Tuesday of each week until further notice.

Cal OES
GOVERNOR'S OFFICE OF EMERGENCY SERVICES

SITUATION SUMMARY

Coronavirus Disease 2019 (COVID-19) (Continued)

Confirmed Global COVID-19 Cases – Per Worldometers COVID-19 Live Updates as of 06/22/21 at 1700 hours:

- 179,696,026 (+2,495,334) total confirmed cases
- 3,891,297 (+58,951) total deaths

Confirmed United States COVID-19 Case – Per Centers for Disease Control and Prevention (CDC) as of 06/21/21 at 1700 hours:

- 33,368,860 (+65,575) total confirmed cases
- 599,354 (+1,760) total deaths

Confirmed California COVID-19 Cases - Per Medical Health Coordination Center as of 06/22/21 at 1700 hours:

- 3,704,640 (+6,713) total confirmed cases

COVID-19 Vaccines Administered – Per Vaccine Task Force as of 06/21/21 at 1700 hours:

- 40,622,774 (+833,284) vaccines administered
- Please see attached California Health & Human Services (CHHS) Agency / Cal OES Joint Situation Report for additional details

Late June 2021 Heat Event

Phase II Activation of the Heat Contingency Plan

- Phase II actions of the California Heat Contingency Plan are taken as a result of the National Weather Service's issuance of Excessive Heat Warnings with poor overnight recovery for an Operational Area over a period typically three or more days.
- Phase II of the Heat Contingency Plan has been activated through Thursday, July 1, due to forecasts of dangerous and excessive heat for portions of Inland, Coastal, and Southern Regions.
- Please see the attached Situation Cell Incident, Late June 2021 Heat Event Report

Actions Taken by Cal OES

- The Situation Cell produced Weather Outlook briefing for situational awareness on June 25, 2021, and started incident reporting, June 26, 2021. The incident report includes state and local actions, as well as cooling center information.
- The Situation Cell will continue to monitor the heat event for increase in duration and/or impacts and reevaluate the Heat Plan as necessary.
- The Situation Cell is activated at an enhanced watch and will continue to monitor the heat event for increase in duration and/or impacts and reevaluate the Heat Plan as necessary.

Cal OES
GOVERNOR'S OFFICE OF EMERGENCY SERVICES

SITUATION SUMMARY

Cal OES INLAND REGION

Teviston CSD Water System Failure, Tulare County

On Monday, 06/14/21, Tulare County OES reported a water system failure in the community of Teviston, which has 110 service connections and a population of approximately 348.

- Tulare County OES coordinated the delivery of bottled water to each residence, which should provide enough water through the weekend and through the Excessive Heat Warning weather event. Participating agencies included several Tulare County departments, Self Help Enterprises, Community Services Employment Training (CSET), and Cal OES Inland Region.

City of Lemoore (Kings OA) Water Tank Explosion

On 06/21/21, one of the tanks at the City's Station 7 Water Facility Complex failed following a small explosion, causing 1.5 million gallons of water to dump and the loss of use of the Station 7. City of Lemoore proclaimed a local emergency. No requests for assistance at this time.

Cal OES COASTAL REGION

- Nothing significant to report

Cal OES SOUTHERN REGION

- Nothing significant to report.

PUBLIC SAFETY POWER SHUTOFF (PSPS) SUMMARY

PSPS Status		
PG&E	SCE	SDG&E
Normal Operations	Normal Operations	Normal Operations

Pacific Gas & Electric (PG&E)
- Nothing significant to report.

Southern California Edison (SCE)
- Nothing significant to report.

San Diego Gas & Electric (SDG&E)
- Nothing significant to report.

Cal OES
GOVERNOR'S OFFICE OF EMERGENCY SERVICES

FIRE ACTIVITY

Cal OES Fire Preparedness Levels		
National	**Northern California**	**Southern California**
Preparedness Level 4	**Preparedness Level 3**	**Preparedness Level 3**
	Multi-Agency Coordination System MACS Mode: 2	**Multi-Agency Coordination System MACS Mode: 2**

Note: The National and Regional Preparedness Levels are maintained by the National Multi-Agency Coordination (MAC) Group and are separate from Cal OES activation levels.

Cal OES Fire Missions

2019-FIRE-402: California National Guard (CNG) personnel assigned to fuel reduction efforts in CAL FIRE Units: Shasta/Trinity, Nevada/Yuba/Placer, San Benito/Monterey and Fresno/Kings.

- 5 CNG 20-person Hand Crew to support CAL FIRE (to include all necessary personnel, support, transportation and materials).
- 65 additional soldiers to be trained and ready to backfill.
- Assigned to fuel reduction efforts in SHU, NEU, BEU, and FKU (1 crew in each unit with the exception of 2 crews in FKU).

Prepositioned Resources:

The following resources have been requested by the local Operational Area and approved via the California State Mutual Aid Pre-Incident Preparedness Guidelines.

Region I

Santa Barbara County:

XSB: 1 Local Government Task Force: 1 LG Task Force Leader, 3 LG Type 3 Engines, 1 LG Water Tender, 1 LG Hand Crew
1 Single Resource LG Dispatcher
Start Date: 06/27/21, 0800 Hours (48 Hrs.)

Cal OES
GOVERNOR'S OFFICE OF EMERGENCY SERVICES

MAJOR ROAD / HIGHWAY / BRIDGE CLOSURES

Lifeline Route Closures		
Northern California	**Central California**	**Southern California**
No Lifeline Route Closures	**No Lifeline Route Closures**	**No Lifeline Route Closures**

Lifeline Routes:
- There are no Lifeline Route closures.

Non-Lifeline Routes:
- Click here for a list of current road closures.

Wildfire Closures:
Kern County: SR 178 is closed from 4.1 miles east of the junction of SR 184 to the junction of SR 155 due to a fire. Estimated Time of Reopening is the evening of 06/27/21. There is no detour available.

Emergency Center Activations:
- Please see attached California Health & Human Services (CHHS) Agency / Cal OES Joint Situation Report for additional details.

Interactive Travel Forecast Map Based on Weather Conditions Provided by National Weather Service (Prototype)
- http://www.wrh.noaa.gov/wrh/travel/?wfo=mtr

Click on the Caltrans Logo to check current Hwy. conditions.
You can also call 1-800-427-7623 for current Hwy. conditions.

CALIFORNIA 911 SYSTEM

California 911 Outages		
Northern California	**Central California**	**Southern California**
No 911 Outages	**No 911 Outages**	**No 911 Outages**

9-1-1 Outage/Remote/Community Isolation

Comcast Community Isolation (VoIP) - Dos Palos, Los Banos, Merced County (Final)

Final: Comcast has reported that the Communities affecting 2,186 VoIP users in the Dos Palos and Los Banos areas (Affected zip codes: 93620 & 93635) are no longer isolated; service has been restored.

- Time Outage Started: 06/25/21, 0100 hours
- Time Outage Reported: 06/25/21, 0135 hours
- Time of Resolution/Restoration: 06/25/21, 1121 hours
- Total Outage Time: 11 hours, 21 minutes
- Jurisdiction(s) Affected: Dos Palos PD; Los Banos PD
- Reason For Outage: Scheduled Maintenance
- Wireless Users Impacted: No
- Wireline Users Impacted: No
- VoIP Users Impacted: Yes

Charter Communications Community Isolation (VoIP), Redding, Palo Centro, Shasta County (Final)

Final: Charter Communications has reported that the communities in the Redding and Palo Centro areas affecting 53,329 VoIP users are no longer isolated; all services have been restored. The cause of the outage was due to pole damage.

- Time Outage Started: 06/25/21, 2142 hours
- Time Outage Reported: 06/26/21, 0022 hours
- Time of Resolution/Restoration: 06/26/21, 0931 hours
- Total Outage Time: 11 hours, 49 minutes
- Jurisdiction(s) Affected: Shascom
- Reason For Outage: . The cause of the outage is due to pole damage from a fire.
- Wireless Users Impacted: No
- Wireline Users Impacted: No
- VoIP Users Impacted: Yes

Cal OES
GOVERNOR'S OFFICE OF EMERGENCY SERVICES

WEATHER OF CONCERN

NORTHERN CALIFORNIA

- Interior areas of northwest California will heat up through the weekend, with hot weather lasting into next week. Sunday is expected to be the hottest day, with the focus of the heat in the areas included in the Excessive Heat Warning area. High temperatures between 100 and 112 degrees are forecast for the interior valleys in this area.
- Dangerously hot conditions with temperatures up to 105 possible for northeast California and the Sierra Front from Sunday afternoon through Wednesday evening.
- An Excessive Heat Warning will go into effect on Saturday, 06/26/21 and last into 06/29/21 in Siskiyou and Modoc County.
- An Excessive Heat Watch will go into effect on Saturday, 06/26/21 and last into 06/28/21 in the Sacramento Valley region, Colusa, Shasta, and surrounding foothills and mountains.
- An Excessive Heat Watch will go into effect on Saturday, 06/26/21 and last into 06/28/21in Mendocino, portions of Humboldt, Lake, and Trinity Counties.
- An Excessive Heat Watch will go into effect on Sunday, 06/27/21 and last into 06/30/21 in Surprise Valley and in portions of Lassen and Plumas Counties.

SOUTHERN CALIFORNIA

- Elevated fire weather in the deserts due to low humidity and gusty winds through the weekend.
- Excessive Heat Watch for portions of southeast California from late Sunday morning through Monday evening.
- Excessive Heat Watch for portions San Diego County Deserts and Coachella Valley Sunday morning through Monday evening.
- Excessive Heat Watch for portions of Apple and Lucerne Valleys Sunday morning through Monday evening.

Weather Advisories, Watches, and Warnings currently active in California:
http://www.wrh.noaa.gov/hazardSummary/?state=ca

Active Weather Warnings, Watches and Advisories by County:
http://www.wrh.noaa.gov/hazardSummary/?state=ca&bycounty=1

Cal OES
GOVERNOR'S OFFICE
OF EMERGENCY SERVICES

WEATHER KEY POINTS

06/27/21 - 07/03/21

Sunday-Saturday

- High to very high heat risk impacts will spread over much of the state today, persisting through the week
  - Daytime highs of 100 to 110, and locally warmer, will be common over much of the Central Valley, with readings of 100 to 120 across interior southern California
  - Temperatures close to the coast will be much cooler through much of this heat event
- Locally breezy conditions can be expected again most afternoons in many foothill and mountain locations, leading to elevated fire weather conditions due to the hot temperatures and ongoing very dry weather
- An increase in showers and thunderstorms appears increasingly likely across the Sierra and southern California by the middle and latter portions of next week, with isolated thunderstorms over the Sierras as early as Monday.

CALIFORNIA WEATHER IMPACTS

06/27/21 - 07/03/21

Hazards / Day	SUN	MON	TUE	WED	THU	FRI	SAT
Non-Thunderstorm Damaging Winds							
Snow							
Coastal Flooding							
River Flooding							
Thunderstorms (Wind / Hail / Tornadoes)		Inland	Inland/ Southern	Inland/ Southern	Inland/ Southern	Inland/ Southern	Inland/ Southern
Fire Weather (Low Humidity / Wind / Dry Thunderstorms)	Inland/ Southern	Inland/ Southern	Inland/ Southern	Inland/ Southern	Inland/ Southern	Inland/ Southern	Inland/ Southern
Heat Risk	Inland/ Southern	Inland/ Southern	Inland/ Southern	Inland/ Southern	Inland/ Southern	Inland/ Southern	Inland/ Southern
Heavy Rain/Flash Flooding/ Debris Flow							
Cold							

No Impacts | Minimal Impacts | Moderate Impacts | Severe Impacts

PRECIPITATION FORECAST

06/27/21 - 06/29/21

Sunday

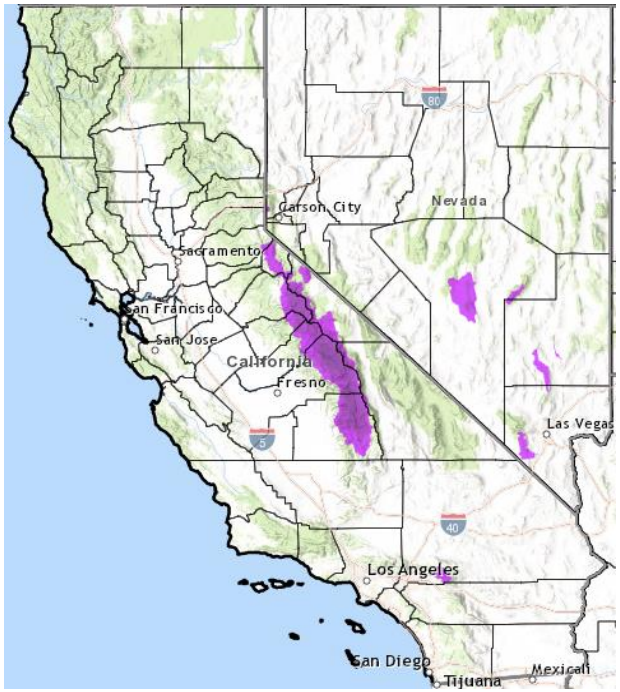

Monday

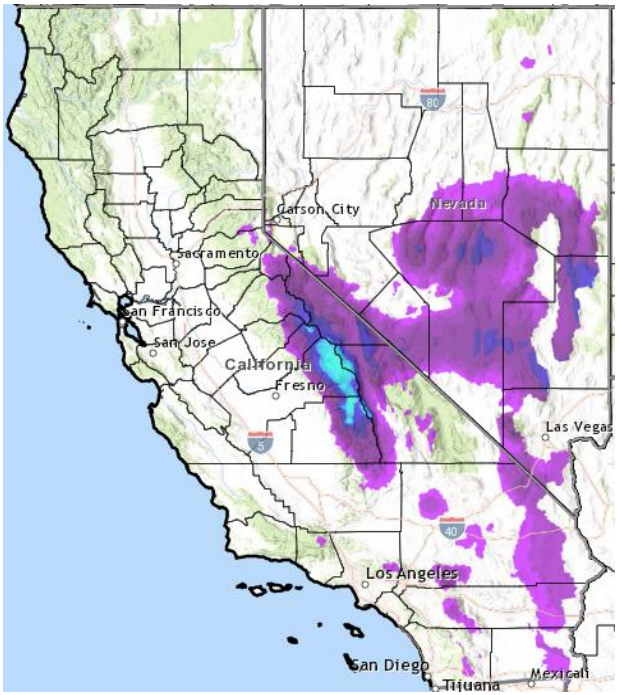

Tuesday

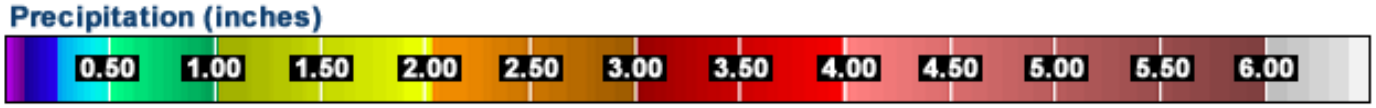

HEAT RISK FORECAST

06/27/21 - 06/29/21

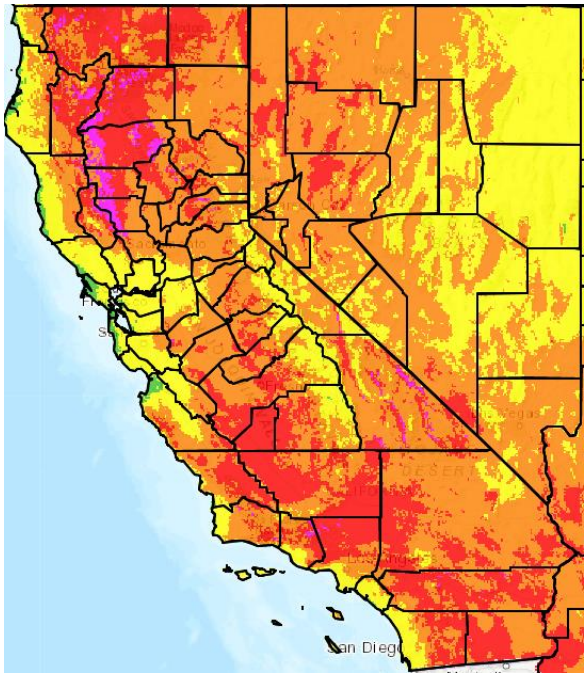

Sunday

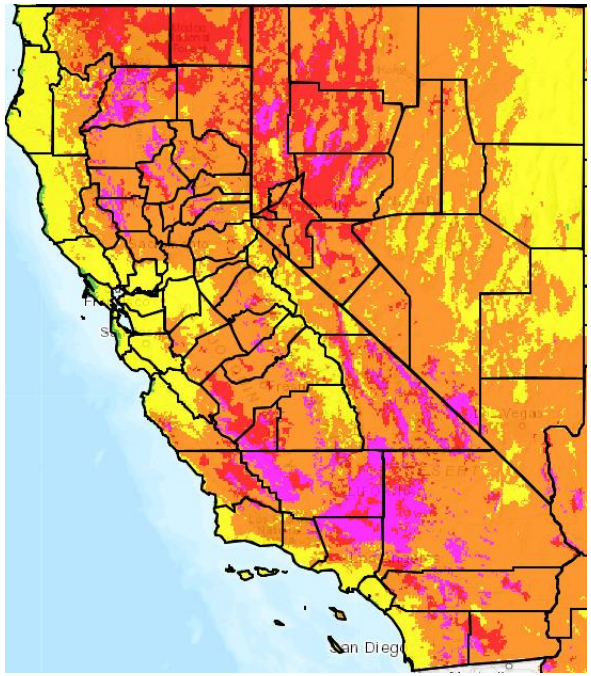

Monday

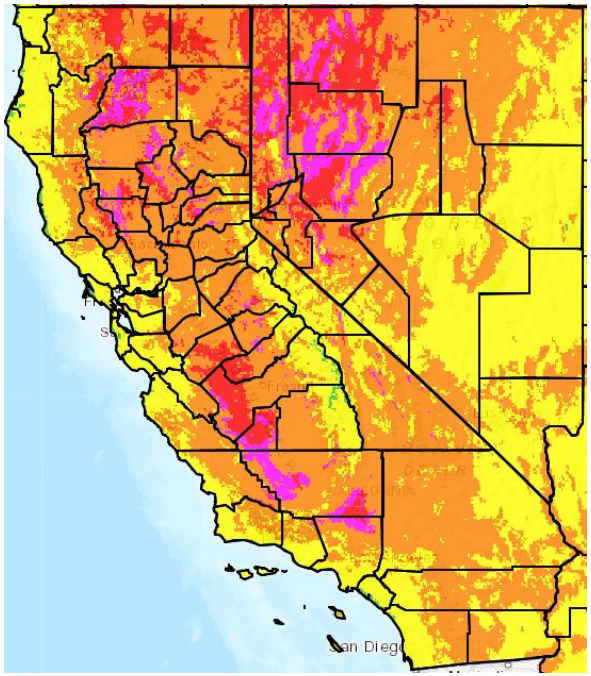

Tuesday

Category	Level	Meaning
Green	0	No Elevated Risk
Yellow	1	Low Risk for those extremely sensitive to heat, especially those without effective cooling and/or adequate hydration
Orange	2	Moderate Risk for those who are sensitive to heat, especially those without effective cooling and/or adequate hydration

Category	Level	Meaning
Red	3	High Risk for much of the population, especially those who are heat sensitive and those without effective cooling and/or adequate hydration
Magenta	4	Very High Risk for entire population due to long duration heat, with little to no relief overnight

WEATHER OUTLOOK

07/02/21 - 07/08/21

6-10 Day Outlook (July 2 – July 6)

Temperatures

- Above normal temperatures are favored to continue statewide.

Precipitation

- Near normal precipitation is favored across southern and coastal California, with above normal precipitation favored over the Sierras and northern California.

8-14 Day Outlook (July 4 – July 10)

Temperatures

- Above normal temperatures are favored statewide once again.

Precipitation

- Near normal precipitation is favored for much of California, with the exception of northeastern California where above normal precipitation is favored.

WEATHER MAP

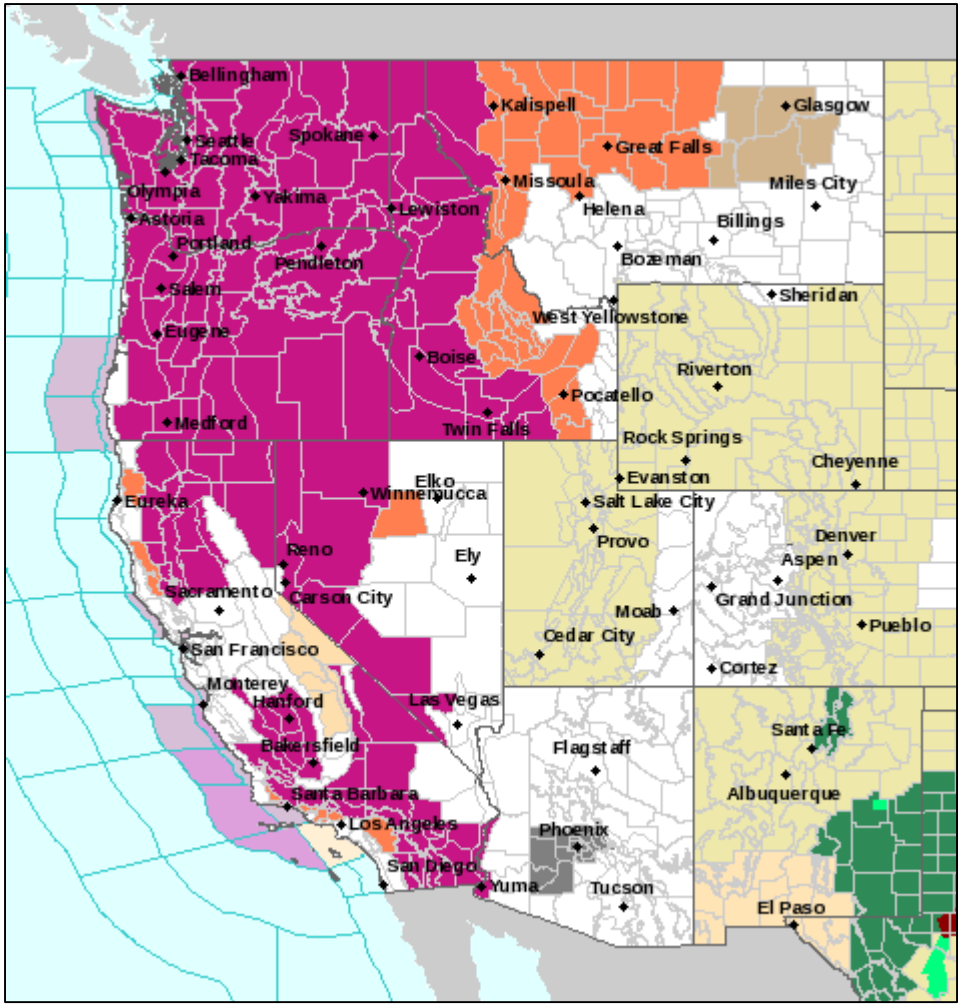

- Flash Flood Warning
- Excessive Heat Warning
- Flash Flood Watch
- Gale Warning
- Heat Advisory
- Flood Advisory
- Small Craft Advisory
- Lake Wind Advisory
- Wind Advisory
- Flood Watch
- Fire Weather Watch
- Special Weather Statement
- Marine Weather Statement
- Air Quality Alert
- Hazardous Weather Outlook
- Short Term Forecast

Cal OES
GOVERNOR'S OFFICE OF EMERGENCY SERVICES

Cal OES LAW ENFORCEMENT MISSIONS

Cal OES Law Missions

- **2021-LAW-65555, 06/26/2021, 1012 hours,** AFRCC advised of a PLB activation plotting to the area of the Pacific Ocean coastline near the Redondo Beach area of Los Angeles County. LDO attempted to contact the R/O via telephone; no answer. LDO notified LASD EOB Duty Sergeant. Coordination between LASD and USCG yielded information that the device may have been accidentally activated. Hermosa Beach PD conducted a welfare check at the residence of the R/O. Accidental Activation. **Mission Closed.**

- **2021-LAW-65559, 06/26/2021, 1351 hours,** IERCC advised of an InReach device activation plotting to the area of the Pacific Crest Trail, San Diego County. A 27-year-old male was experiencing a medical emergency with reported loss of consciousness. LDO notified San Diego Sheriff, who initiated a Law/Fire/Medical response. Update: 1608 hours, San Diego Sheriff Dispatch advised the subject was rescued and transported to a local hospital. **Mission Closed.**

- **2021-LAW-65563, 06/26/2021, 1803 hours,** AFRCC advised of a PLB activation plotting to a commercial area in the City of Pittsburg, Contra Costa County (38.008833 -121.868833.) Pittsburg PD responded to the area and checked for the device; Unable to locate. **Mission Closed.**

- **2021-LAW-65508, 06/24/21, 1503 hours:** Tuolumne County Sheriff requested Santa Clara County Sheriff assist with an underwater search for a presumed-drown female in Lake Don Pedro. Santa Clara County Sheriff accepted the mission, specifically for advanced 3D Side-Scan sonar capabilities, and is coordinating with Tuolumne County Sheriff. **Mission On-Going.**

- **2021-LAW-65516, 06/24/21, 1730 hours:** Calaveras County Sheriff requested ROV and Tow Fish assistance with a human remains water recovery at New Melones Lake. Region IV AC contacted Sacramento Sheriff and they accepted the mission. **Update: 06/26/2021:** Sacramento Sheriff advised mission suspended due to technical issues with equipment. **Mission Suspended.**

- **2021-LAW-65520, 06/24/21, 2219 hours:** El Dorado County Sheriff requesting immediate response SAR personnel for a missing 10-year-old juvenile in the Desolation Wilderness area southwest of Lake Tahoe. The juvenile was backpacking with a group and playing hide and seek. He went missing and has not been seen for several hours. Marin SAR personnel were training in the area and accepted the mission. CHP aircraft were unavailable for an aerial search. LDO attempted to task air resources with FLIR capabilities from Sacramento Sheriff and FIRIS. FIRIS unavailable; Sacramento Sheriff assessed mission; cancelled by LDO due to CHP H24 becoming available for the search. **Update: 06/25/21, 0701 hours:** Child located by SAR personnel. Juvenile experiencing minor weather exposure issues. SAR personnel extracting juvenile to location where medical teams can access. Child released to medical personnel. All SAR resources released. **Mission Closed.**

- **2021-LAW-65547, 06/25/21, 1253 hours:** IERCC advised of an InReach device activation plotting to the area of Yosemite National Park, Tuolumne County (37.931618 -119.467006.) The R/O of the device reported a deceased human body floating in the river. Yosemite NPS Rangers responded to the scene. At 1924 hours, IERCC advised Yosemite NPS advised they confirmed a male victim deceased in the river and are working to recover the body. **Mission Closed.**

Cal OES
GOVERNOR'S OFFICE OF EMERGENCY SERVICES

Cal OES MISSION TASKINGS

Cal OES Missions

- **2021-TACCOM-0422:** Kit-1 and HQ-10 of Sonim phones to Chico State and the CPUC for their annual Cellular speed test. Typical usage time is 30-45 days.

- **2021-TACCOM-061621:** Sonim Kit HQ3 assigned to OCFA to test Android phones for fire season. ETA Return is 10/21/21. COMC monitoring.

Cal OES
GOVERNOR'S OFFICE
OF EMERGENCY SERVICES

Cal OES

GOVERNOR'S OFFICE
OF EMERGENCY SERVICES

Mission:
We protect lives and property, build capabilities, and support our communities for a resilient California.

We achieve our mission by serving the public through effective collaboration in preparing for, protecting against, responding to, recovering from, and mitigating the impacts of all hazards and threats.