CSWC Operational Period Summary
1800 September 18 2014 to 0600 September 19 2014

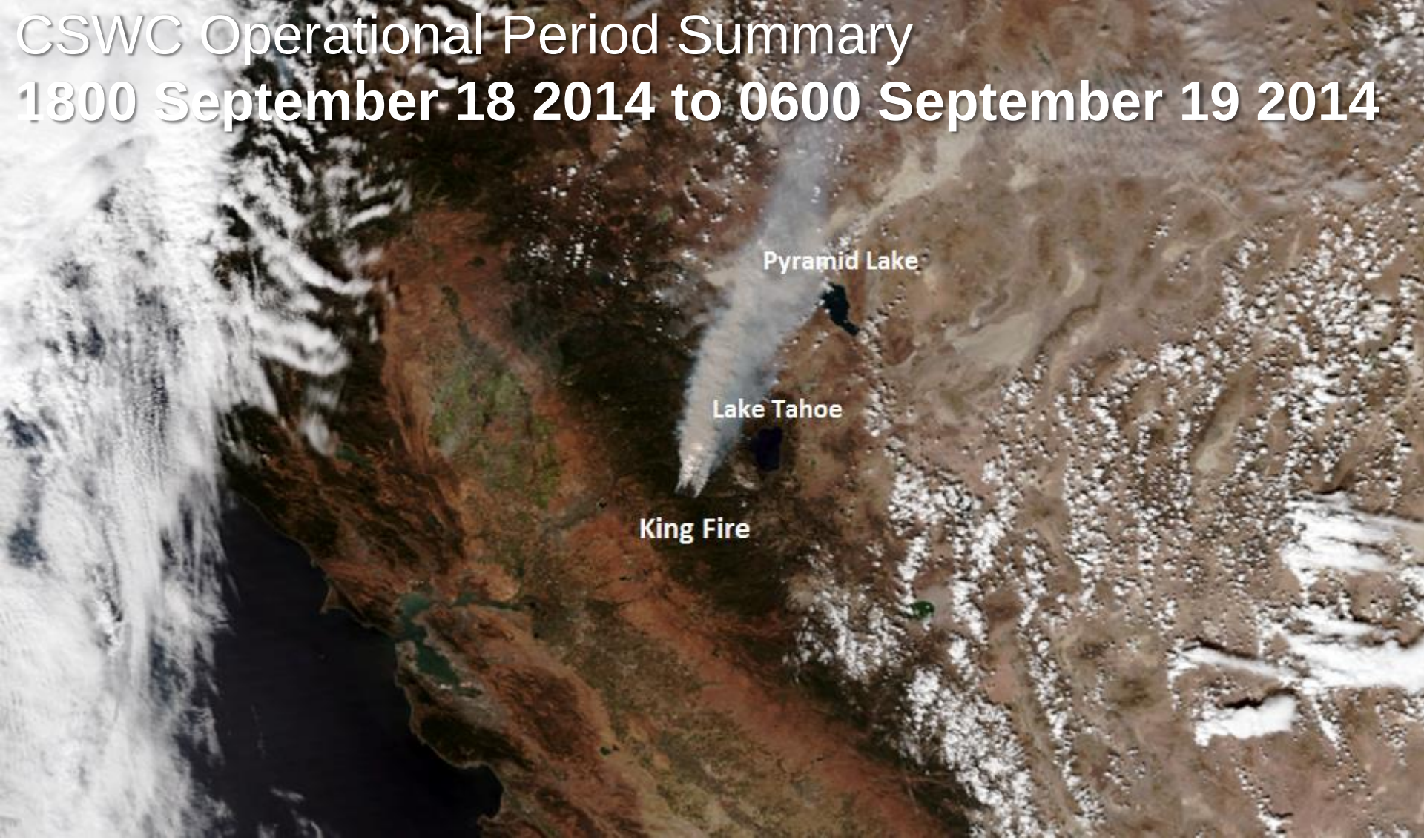

King, Vegetation Fire, El Dorado County

Photo Credit: NOAA/NASA

Cal OES
GOVERNOR'S OFFICE
OF EMERGENCY SERVICES

SITUATION SUMMARY

NORTHERN CALIFORNIA FIRES

Happy Camp Complex, Vegetation Fire, Siskiyou County
Happy Camp District, Klamath National Forest
Per Cal Fire, Cal OES Duty Officers, and ICS-209 as of 09/19/14 at 0516 hours:
FRA

- 130,0139 acres, 72% contained
- Type 1 Team in command
- Expected Containment: 10/31/14
- Threatened Structures: 2 Single Residences.
- Damaged Structures: 2 Other Minor Structures
- Destroyed Structures: 2 Single Residences, 4 Other Minor Structures
- Planned actions: Provide structure defense as necessary. Mop-up 100% around structures.
- See Fire Activity Section for detailed information.

July Complex, Siskiyou County
4 miles southeast of Sawyers Bar
Per Cal Fire, Cal OES Duty Officers, and ICS-209 as of 09/19/14 at 0548 hours:
FRA

- 50,042 acres, 98% contained
- Type 3 Team in command
- Expected Containment: 10/01/14
- Destroyed Structures: 2 Other Minor Structures
- Patrol and mop up inside the line
- See Fire Activity Section for detailed information.

SITUATION SUMMARY

NORTHERN CALIFORNIA FIRES

King Incident, Vegetation Fire, El Dorado County

King of the Mountain Road, east of Pollock Pines
SRA
Per Cal Fire, Cal OES Duty Officers, and ICS-209 at 0558 hours:

- 76,376 acres, 10% contained
- Unified Command assigned
- Threatened Structures: 12,000 Single Residences, 9,000 Other Minor Structures
- Utilize air resources to slow the rate of spread, influence the direction of spread, and assist in structure protection. Identify additional communities and values at risk and develop plans to minimize impacts.
- Continue to construct, hold, and improve control lines on the south and west portions of the fire. Provide protection for structures, infrastructure, habitat, and other values at risk. Identify and construct indirect and direct control lines on the north and west portions of the incident as staffing and conditions allow, providing for firefighter and public safety first.
- Two (2) OES Assistant Chiefs assigned
- A Fire Management Assistance Grant (FMAG) was approved. FMAG number to be issued by FEMA. Declaration Number FM-5081.
- See Fire Activity Section for detailed information.

Boles Incident, Vegetation Fire, Siskiyou County

City of Weed, Siskiyou County
SRA
Per CAL FIRE, Cal OES Duty Officers, and ICS-209 as of 09/19/14 at 0530 hours:

- 479 acres, brush, 90% contained
- Type 1 Team assigned
- Threatened Structures: 1,000 Single Residences, 100 Nonresidential Commercial Properties
- Destroyed Structures: 150 Single Residences
- Most divisions will transition to mop up and patrol status today.
- Two (2) Cal OES Assistant Fire Chiefs assigned
- The FMAG (Fire Management Assistance Grant) was approved. Declaration Number FM-5079.
- See Fire Activity Section for detailed information.

SITUATION SUMMARY

SOUTHERN CALIFORNIA FIRES

Silverado Vegetation Fire, Orange County

Silverado Canyon Road in the Cleveland National Forest, Orange County
Per Cal Fire, Cal OES Duty Officers, and ICS-209 as of 09/19/14 at 0522 hours:
FRA

- 968 acres, 98% contained
- Type 3 IC assigned
- Expected Containment: 09/20/14
- Threatened Structures: None
- One (1) Cal OES Assistant Fire Chief assigned.
- Constructing fireline on all perimeters

Meadow Vegetation Fire, Yosemite National Park, Mariposa County

Moraine Dome, East of Little Yosemite Valley, Yosemite National Park.
Per Cal Fire, Cal OES Duty Officers, and ICS-209 as of 09/18/14 at 1814 hours:
FRA/YNP

- 4,772 acres, 90% contained
- Type 3 IC assigned
- Expected Containment: 09/21/14
- Threatened Structures: None
- Continue to construct and improve direct fire line where needed.

Courtney Incident, Vegetation Fire, Madera County

Courtney Lane at 7 Hills Road, Oakhurst
Per Cal Fire, Cal OES Duty Officers, and ICS-209 as of 09/18/14 at 1756 hours:
SRA

- 320 acres, 90% contained
- Type 3 IC
- Threatened Structures: None
- Damaged Structures: 4 Single Residences, 3 Other Minor Structures
- Destroyed Structures: 30 Single Residences, 19 Other Minor Structures
- Continue mop up and suppression repair.
- The FMAG (Fire Management Assistance Grant) request was approved. Declaration Number FM-5078.
- See Fire Activity Section for detailed information.

Cal OES
GOVERNOR'S OFFICE OF EMERGENCY SERVICES

SITUATION SUMMARY

SOUTHERN CALIFORNIA FIRES

June, Vegetation Fire, Mono County

June Lake, Mono County
Per Cal Fire, Cal OES Duty Officers, and ICS-209 as of 09/19/14 at 0552 hours:
FRA

- 65 acres, 65% contained
- Type 2 Team assigned
- Moderate rate of spread with ¼ mile spotting
- Threatened Structures: None
- Improve and hold containment lines – begin mop-up.
- Seven (7) Local Government Watertenders
- Ten (10) (State of Nevada) Local Government Engines assigned.
- One (1) Cal OES Assistant Fire Chief assigned
- See Fire Activity Section for detailed information.

Cal OES
GOVERNOR'S OFFICE
OF EMERGENCY SERVICES

SITUATION SUMMARY

Tropical Storm Polo, Eastern Pacific Ocean

Polo is currently a Tropical Storm located off the coast of southwestern Mexico. Tropical Storm Polo is traveling in a northwestward motion which is expected to carry through Saturday. Currently, maximum sustained winds are near 70mph with higher gusts extending up to 105 miles from the center. National Hurricane Center reports that Tropical Storm Polo is moving into an area with unfavorable upper-level winds which should result in slow weakening over the next 48 hours.

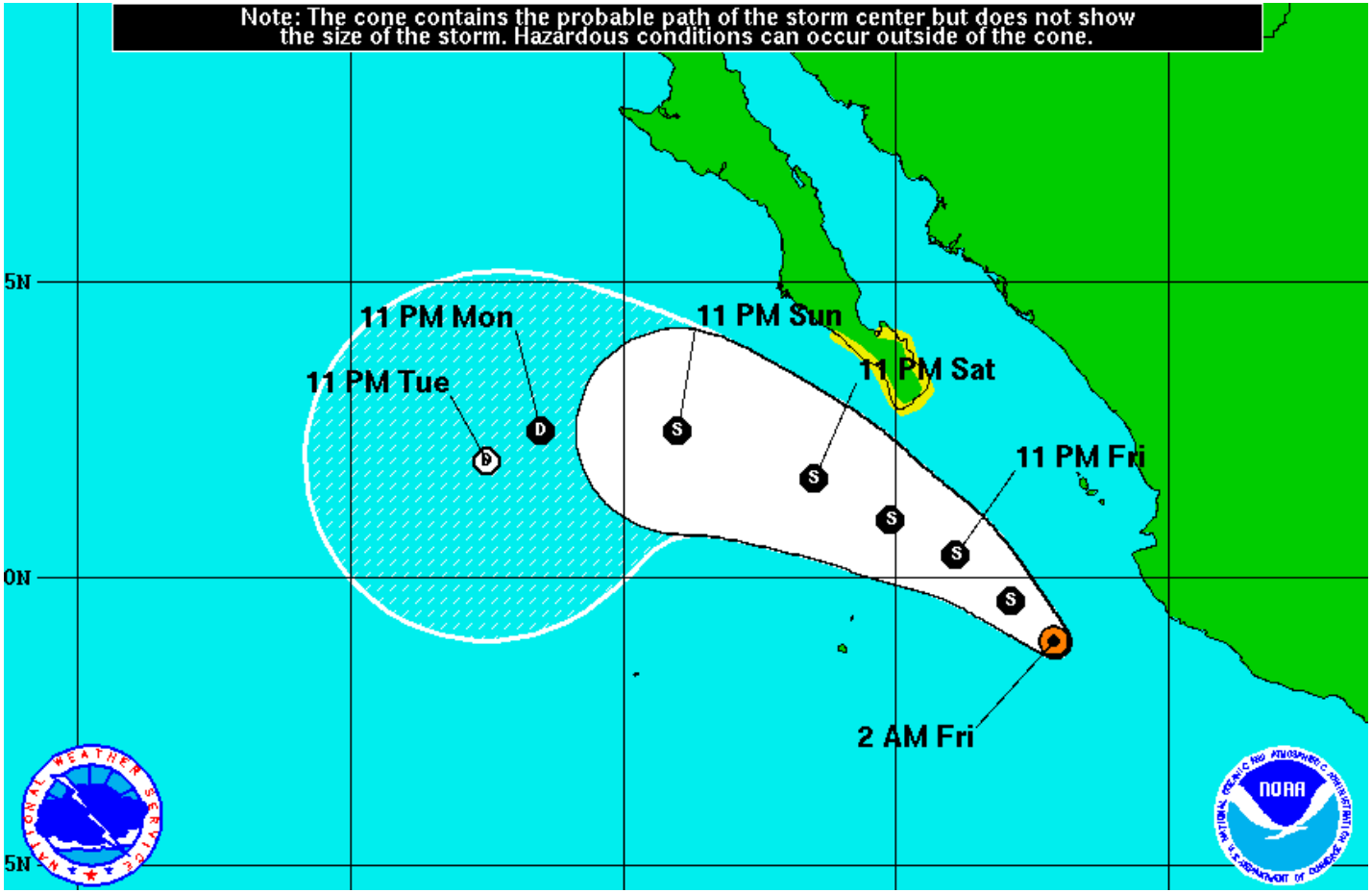

SITUATION SUMMARY

Potential Smoke Impacts, King Fire, El Dorado County

- Smoke information can be obtained at: http://californiasmokeinfo.blogspot.com/
- The Tahoe Basin has been hit hard by smoke; Auburn, Foresthill, Colfax, Truckee, Donner, and Garden Valley, have experienced significant smoke impacts.
- There will be transport winds through the weekend, producing similar smoky conditions for Western Nevada and the Tahoe Basin.
- Winds will transition to the North and East today, 9/18/14, will push smoke to the west side of the Sierra Crest
- Per Air Resources Board interpretation of the current data provided by NWS in this morning's report, south-westerly transport winds will continue throughout today, but will shift tomorrow to easterly or north easterly. Although these are high-level (not ground-level) winds, the effect of the major wind shift could be much deteriorated air quality in the Sierra and Central Valley.
- A representative from the Iron Man race advises that they have not made any decisions on how / if the smoke will impact Iron Man. They will continue to monitor the situation. A determination on race impacts / cancellation will not be made until sometime Saturday afternoon.
- There is a risk of isolated thunderstorms today across much of the region, and along the Sierra Friday into the weekend. Thunderstorm impacts to smoke transport are uncertain.
- Low pressure may move into northern California mid to late next week. This would bring another round of strong southwesterly winds impacting the fire and transporting smoke back into the Tahoe/eastern Sierra/western Nevada region.

Potential Smoke Paths from King Fire

Rough Estimates for Smoke Coverage

- Based on latest forecast wind information.
- Subtle changes in wind directions and fire activity can result in adjustments to these smoke forecasts.
- Plan on periods of reduced air quality and visibility due to smoke through tonight.
- Consult local air quality district forecasts for more specific information.

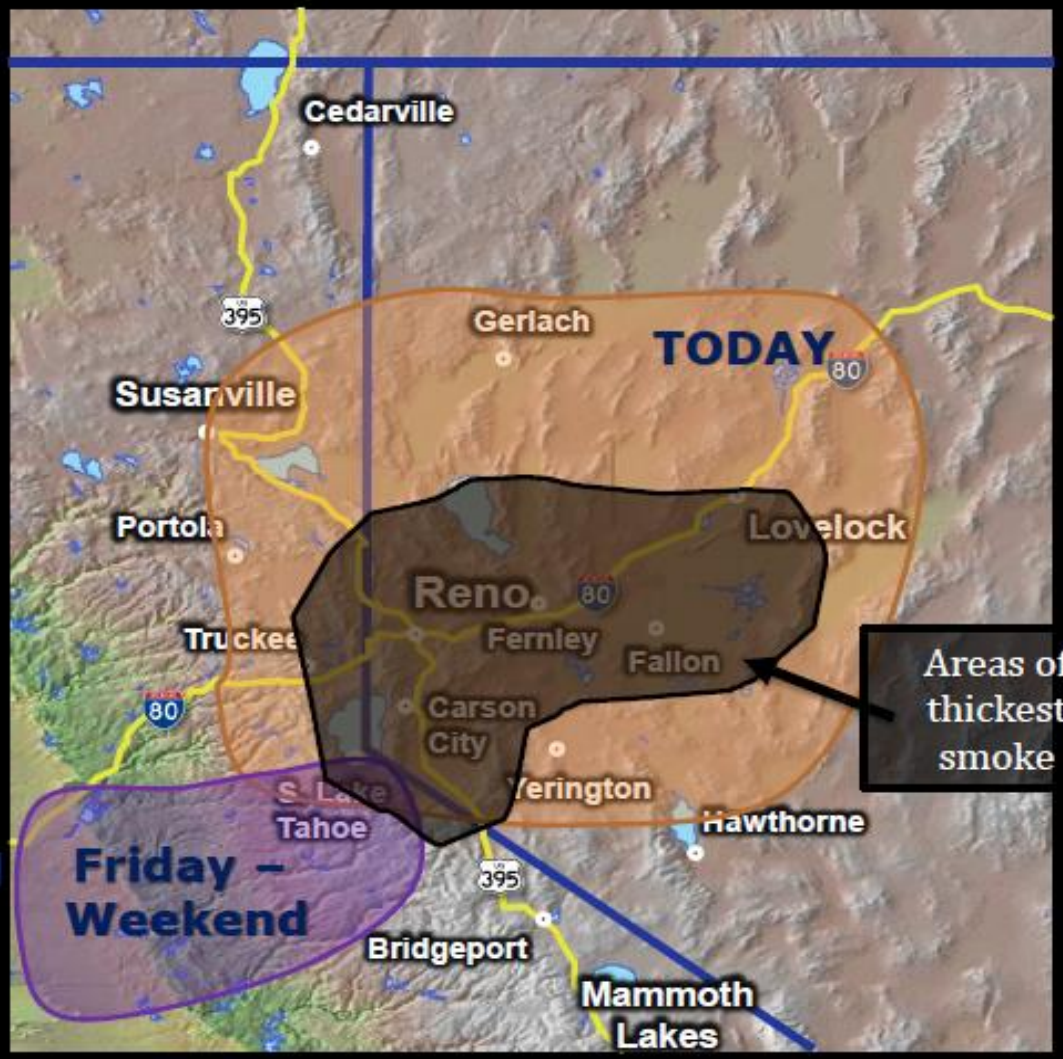

SITUATION SUMMARY

Governor Brown declares a State of Emergency in Siskiyou and El Dorado Counties

On September 17, 2014, Governor Edmund G. Brown Jr. issued an emergency proclamation for El Dorado and Siskiyou counties due to the effects of the King and Boles fires, which have burned thousands of acres, destroyed homes and other structures and damaged critical infrastructure. To read the proclamation in it's entirety, please click here.

Hazardous Material Spill Report #14-5289, San Diego, San Diego County

On 9/18/14 at approximately 2331 hours, a fuel truck hauling two tankers was involved in an accident resulting in one of the tankers landing on its side releasing fuel causing the closure of Northbound I-15 in San Diego. As of 0517 hours, Cal Trans reports that the route has been reopened and reduced to 2 lanes at Poway Road. An update was received stating that approximately 2,000 gallons of gasoline impacted a storm drain. San Diego County Environmental Health is on scene performing an investigation of the incident. All notifications were made by CSWC personnel per SOP.

Cal EOC Incident – 2014 Drought

- SOC / Inland REOC remains activated in support of 2014 Drought

ACTIVE WEATHER WARNINGS, WATCHES and ADVISORIES:

- http://www.wrh.noaa.gov/sto/brief/wwa_bc_cal.php

Cal OES
GOVERNOR'S OFFICE
OF EMERGENCY SERVICES

WEATHER

WEATHER SYNOPSIS BY REGION:

NORTHERN CALIFORNIA AND CENTRAL COASTAL AREAS:

Eureka Weather:
High pressure will bring dry conditions and warmer temperatures to much of northwest California today through the weekend. Coastal clouds will return this weekend as a southerly surge of stratus moves up the northwest California coast.

San Francisco Weather:
Dry conditions are now expected to prevail through the weekend and into the first part of next week. The disturbance that brought rain on Thursday has now weakened and progressed southeastward. The residual mild and moist low level air mass will remain, however. Both overnight lows and afternoon highs will generally stay slightly above seasonal norms with areas of coastal low clouds and fog extending inland night and morning hours. Then beginning around the middle of next week, another Pacific weather system will approach the district and renew rain chances.

CENTRAL CALIFORNIA AND SOUTHERN SAN JOAQUIN VALLEY

Sacramento Weather:
Lingering Sierra showers and thunderstorms are possible through the weekend; otherwise, dry and warmer temperatures are expected early next week. Cooler and wetter weather will arrive at the middle of next week into next weekend.

Hanford Weather:
An approaching low pressure system will lower temperatures to near normal today. Temperatures will rise above seasonal normals by Saturday. There will be a slight chance of showers and thunderstorms over the higher Sierras through Sunday.

WEATHER

WEATHER SYNOPSIS BY REGION:

SOUTHERN CALIFORNIA:

Los Angeles Weather:
Weak upper level low pressure will bring below normal temperatures through the weekend. Temperatures will likely warm to near normal early next week as the upper low moves east and high pressure briefly returns. Another trough of low pressure may bring a cooling trend for the second half of next week.

Extreme Southwestern California Including Orange, San Diego, Western Riverside and Southwestern San Bernardino Counties:
A trough of low pressure will bring cooler weather through Sunday as it moves across Central California. Night and morning low clouds will spread into the valleys each night. There is a slight chance for thunderstorms over the mountains Saturday afternoon. The trough moves east Sunday night followed by a warming trend and shallower marine layer early next week which means the night and early morning low clouds will be relegated to right near the coastal strip.

Southeast California Weather:
A low pressure system will continue to push drier air into southeastern California resulting in mostly dry conditions on Friday.

STATE WEATHER MAP

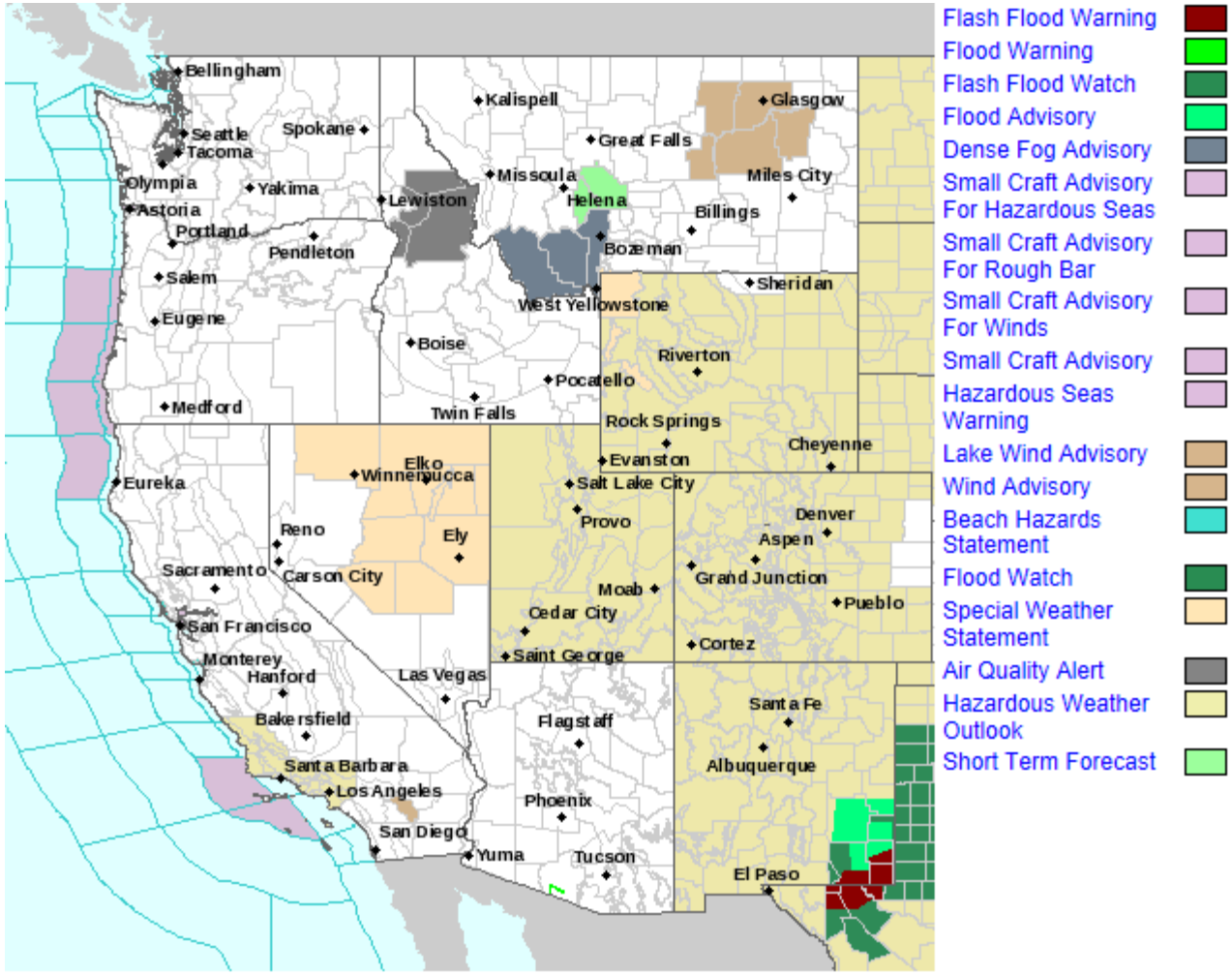

Last map update: Sep, 19th 2014 at 6:16:04 am MDT

Cal OES
GOVERNOR'S OFFICE OF EMERGENCY SERVICES

FIRE ACTIVITY

Preparedness Levels:

National Preparedness Level 2

Northern California
Preparedness Level **3,** Multi-Agency Coordination System MACS Mode **2**

Southern California
Preparedness Level **3,** Multi-Agency Coordination System MACS Mode **2**

California Fire Potential & Weather Maps

Southern California 7 Day Significant Fire Potential
http://psgeodata.fs.fed.us/7day/action/forecast/8

Northern California 7 Day Significant Fire Potential
http://psgeodata.fs.fed.us/7day/action/forecast/10

California Fire Weather Map Watches and Warnings
http://www.wrh.noaa.gov/firewx/main.php

NWS California River Forecast Center:
http://www.cnrfc.noaa.gov/

FIRE ACTIVITY

Happy Camp Complex, Vegetation Fire, Siskiyou County
Happy Camp District, Klamath National Forest
Per Cal Fire, Cal OES Duty Officers, and ICS-209 as of 09/19/14 at 0516 hours:
FRA

- 130,139 acres, 72% contained
- Type 1 Team in command
- Expected Containment: 10/31/14
- Threatened Structures: 2 Single Residences
- Damaged Structures: 2 Other Minor Structures
- Destroyed Structures: 2 Single Residences, 4 Other Minor Structures
- Continue aggressive action on all spot fires across Scott River Road and Scott River from Swanson Gulch and McGuffy Creek. Direct attack will be utilized whenever possible. Structure defense in that area and Mill Creek is in place. Mop-up 100% around structures.
- Total Personnel – 950

Emergency Management
Evacuations

- Per the Cal OES Inland Region Duty Officer, on 9/17/14 at 0900 hours, the Siskiyou County Sheriff's Office lifted the mandatory evacuations and all advisory evacuations for areas on Scott River road from Highway 96 to Joyland Gulch. This includes the community of Scott Bar, Mill Creek Road, and all other roads not listed here. All road closures on Scott River Road will be lifted at the same time.

Power/Electrical/Utility Problems:

- Flumes providing water to the community of Hamburg (Siskiyou OA) - approximate population 80 - were reported burned by the Happy Camp Complex Fire. Immediate water needs are being met through bottled water donations. Temporary repairs have been made and water is back in the system.

Shelters

- An evacuation center has been established at the Karuk Tribe's Senior Nutrition Center located at 64101 Second Avenue, Happy Camp.

Health and Medical

- A Clean Air Respite Center is located at the Family Resource Center at 11920 Main St., Ft. Jones. It will be open during the week from 0900 – 1700 hours. A clean air respite Center has been activated at the Karuk Tribe's Senior Nutrition Center located at 64101 Second avenue in Happy Camp, 0800 - 1700.
- A Health Emergency has been declared as a result of this Complex.

FIRE ACTIVITY

Happy Camp Complex, Vegetation Fire, Siskiyou County

Road Closures
- China Grade Road is open to residents only.

Activations
- Siskiyou County activated at Level 2.
- Cal OES Inland REOC activated to Level 2 at 0700 hours in support of Inland Region fires.
- Cal OES SOC is activated to Level 2 and staffed with the White IST at 0700 hours.

Mission Tasking
- **2014-IREOC-4568**
- Eight units are in continuing service.
- Due to commencement of school this week at the Klamath site, Unit #29 was relocated on 8/25 to a new site (Seiad Valley) 15 miles west.
- PM levels in the good to hazardous range (>2,400 mg/m3) were recorded intermittently at Happy Camp and Sawyers Bar.
- Other locations have predominantly good to moderate air quality with intermittent unhealthy air quality.

Happy Camp Complex, Vegetation Fire, Siskiyou County

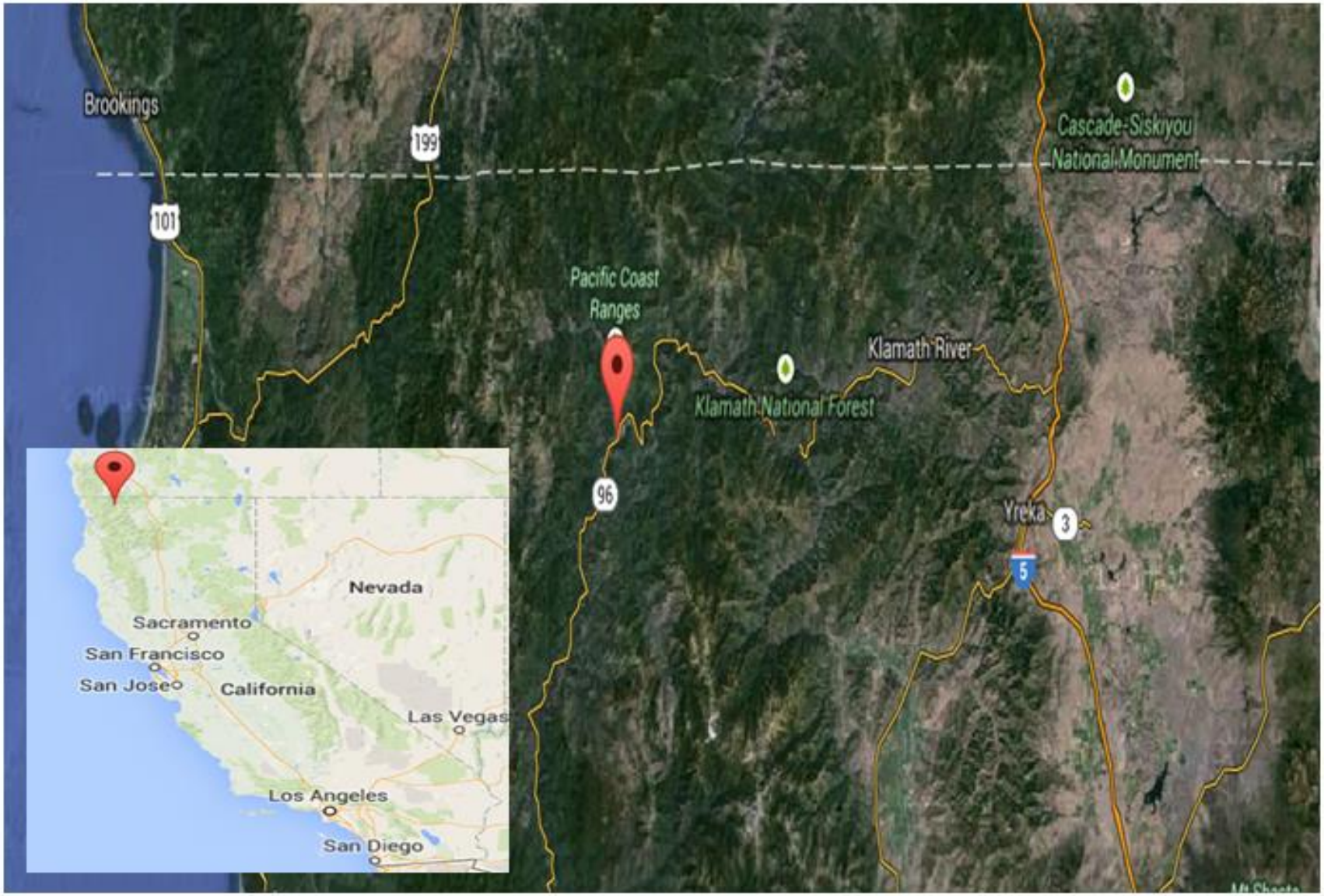

Cal OES
GOVERNOR'S OFFICE OF EMERGENCY SERVICES

FIRE ACTIVITY

July Complex, Siskiyou County
4 miles southeast of Sawyers Bar
Per Cal Fire, Cal OES Duty Officers, and ICS-209 as of 09/19/14 at 0548 hours:
FRA

- 50,042 acres, 98% contained
- Type 3 Team in command
- Expected Containment: 10/01/14
- Threatened Structures: None
- Destroyed Structures: 2 Other Minor Structures
- Patrol and mop up inside the line
- Total Personnel – 67

Health and Medical

- A Clean Air Respite Center is located at the Family Resource Center at 11920 Main St., Ft. Jones. It will be open during the week from 0900 – 1700 hours.

Activations

- Siskiyou County activated at Level 2.
- Cal OES Inland REOC activated to Level 2 at 0700 hours in support of Inland Region fires.
- Cal OES SOC is activated to Level 2 and staffed with the White IST at 0700 hours.

Mission Tasking

- **2014-IREOC-4568**
- Eight units are in continuing service.
- Due to commencement of school this week at the Klamath site, Unit #29 was relocated on 8/25 to a new site (Seiad Valley) 15 miles west.
- PM levels in the good to hazardous range (>2,400 mg/m3) were recorded intermittently at Happy Camp and Sawyers Bar.
- Other locations have predominantly good to moderate air quality with intermittent unhealthy air quality.

Recovery

- An Inland Region Emergency Services Coordinator is working with Siskiyou County on the IDE.

July Complex, Vegetation Fire, Siskiyou County

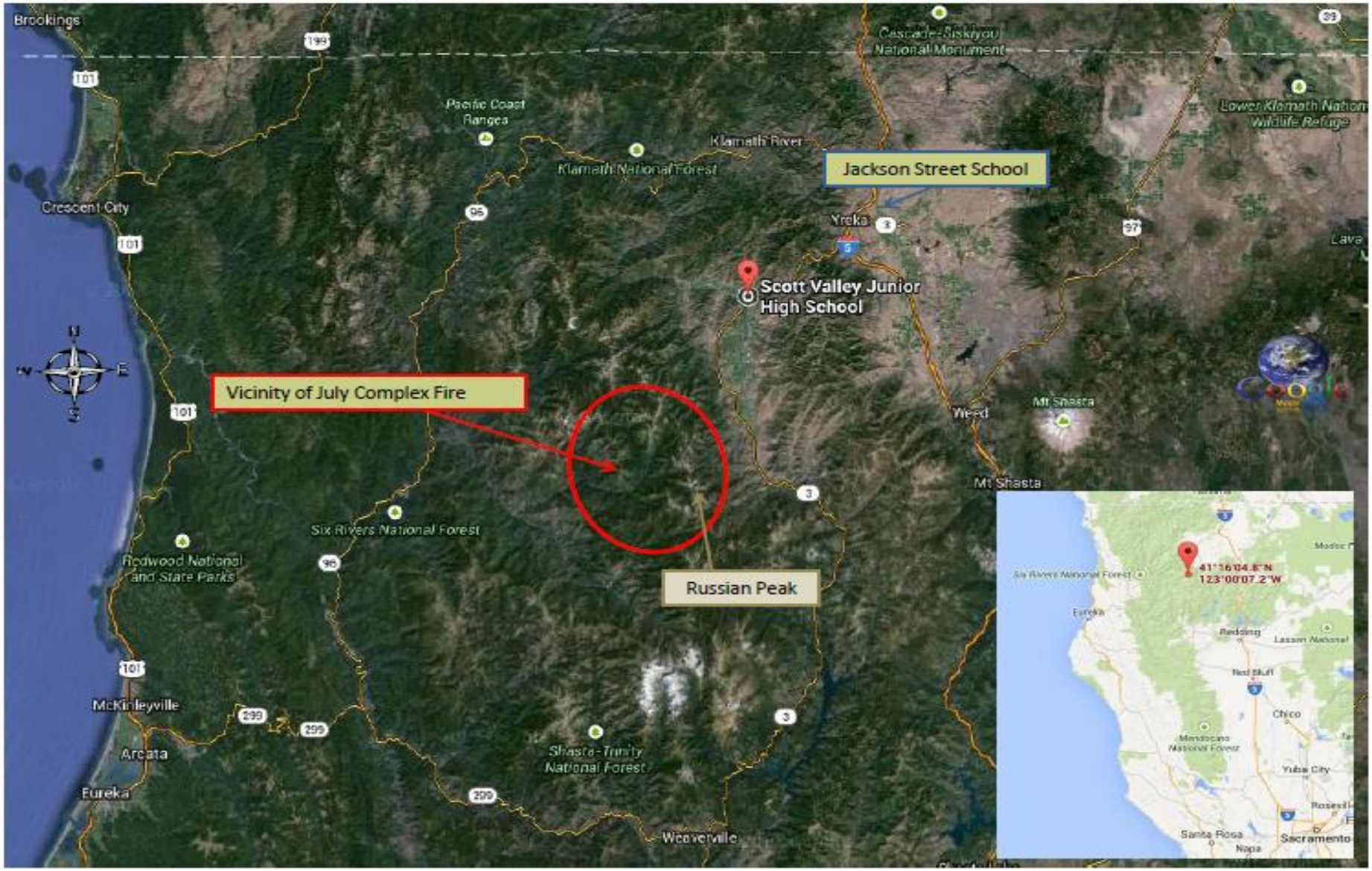

Cal OES
GOVERNOR'S OFFICE OF EMERGENCY SERVICES

FIRE ACTIVITY

King Incident, Vegetation Fire, El Dorado County
King of the Mountain Road, east of Pollock Pines
SRA
Per Cal Fire, Cal OES Duty Officers, and ICS-209 as of 09/19/14 at 0558 hours:

- 76,376 acres, 10% contained
- Unified Command assigned
- Threatened Structures: 12,000 Single Residences, 9,000 Other Minor Structures
- Utilize air resources to slow the rate of spread, influence the direction of spread, and assist in structure protection. Identify additional communities and values at risk and develop plans to minimize impacts.
- Continue to construct, hold, and improve control lines on the south and west portions of the fire. Provide protection for structures, infrastructure, habitat, and other values at risk. Identify and construct indirect and direct control lines on the north and west portions of the incident as staffing and conditions allow, providing for firefighter and public safety first.
- A Fire Management Assistance Grant (FMAG) was approved. FMAG number to be issued by FEMA. Declaration Number FM-5081.
- 156 Local Government engines and 5 Watertenders assigned
- 55 OES Engines and 1 Watertender assigned
- Total Personnel – 3,842

Emergency Management
Evacuations

- 883 residences under Mandatory Evacuation Order and 226 Voluntary under Evacuation Order.

Mandatory Evacuations
Mandatory Evacuations are in place for the following areas: Forebay (East Bullion Bend), White Meadows, Mosquito / Swansboro, Volcanoville / Quintette / Blodgette / Upper Ice House, and Crystal Basin / Ice House / Upper Wentworth Springs.

Voluntary Evacuations

- Voluntary Evacuations are in place for the following areas: Fresh Pond / Upper Ridgeway / Park Creek, White Hall, Mill Creek, Silver Fork, Kyburz Area.

Evacuation Orders Lifted

- Evacuation orders were lifted for the Gold Ridge Trail area.
- Partial Re-Population of the following: Forebay Road (south of Moon Lane), Alpine Villa Lane, Canyon Edge Road, Caprine Hill Trail, Cayman Court, Deep Haven Road, El Camino Drive, Flatlander Lane, Gail Court, Homestead, Katydid Lane, King of the Mountain Court, King of the Mountain Drive, Kodiak Trail, Moon Lane, Mountain Dew, Romer Boulevard, Sherman Court, Sherman Way, Sunshadow Drive, Terrace Drive.

FIRE ACTIVITY

King Incident, Vegetation Fire, El Dorado County

Road Closures
- Numerous local road closures.
- Hwy 50 has sporadic temporary closures, both east and west bound.

Shelters
- The evacuation center at the Georgetown School located at 6530 Wentworth Springs Road, Georgetown has closed.
- A shelter has been established at the Seventh Day Adventist Church located at 3520 Carson Road, Camino, CA. Current Population – 13.
- The Animal Shelter in El Dorado County, 511 Placerville Drive, Placerville, CA is taking small animals. El Dorado County Animal Services is coordinating placement of large animals on an individual basis.
- City of South Lake Tahoe Recreation and Swim Complex at 1180 Rufus Allen Blvd is currently an evacuation center that may become a Shelter as the need arises.

Utilities/Critical Infrastructure
- Per CUEA, the threat continues to be closely monitored and the statewide power grid remains stable.
- The El Dorado County Sheriff's public safety radio transmitting tower (Union Hill including two cellular telephone towers) north of highway 50 are in the threatened area. The main tower is approximately 100 foot structure with two additional tower structures in the same footprint.
- Per CUEA, SMUD has Fresh Pond Generation Station offline. No impact to the grid.
- PG&E is reporting 106 residences are out of service. No impact to the grid.

Schools
- The Pollock Pines School District has reopened.

FIRE ACTIVITY

King Incident, Vegetation Fire, El Dorado County

Activations
- The El Dorado County EOC is activated at Level 2.
- Placer County is activated to Level 2.
- Cal OES Inland REOC activated to Level 2 at 0700 hours in support of Inland Region fires.
- Cal OES SOC is activated to Level 2 and staffed with the White IST at 0700 hours.

Cal OES Deployments
- (2) Cal OES Assistant Fire Chiefs are assigned.
- (1) Cal OES Law Deputy Chief is assigned.
- (1) Cal OES Inland Emergency Services Coordinator assigned
- (2) PSC Technicians are assigned to the incident.
- (1) Cal OES Deputy Regional Administrator.

Proclamations
- A Proclamation from the County of El Dorado has been received proclaiming the existence of a local emergency due to the King Fire threatening and affecting in and around the Community of Pollock Pines. County of El Dorado is requesting the Governor of the State of California proclaim the County of El Dorado to be in a State of Emergency and Presidential Declaration.

Missions
- **2014-IREOC-5954** – (1) air monitor supplied by the California Air Resources Control Board. Resources are still being coordinated for Placer County.
- **2014-IREOC-5781** – (4) Air monitors supplied by California Air Resources Control Board.
- **2014-LAW-5792** – Requesting Law Enforcement mutual aid and Animal Control mutual aid.
- **2014-IREOC-5965** – (1) Air Monitor supplied by California Air Resources Control Board.

King Incident, Vegetation Fire, El Dorado County

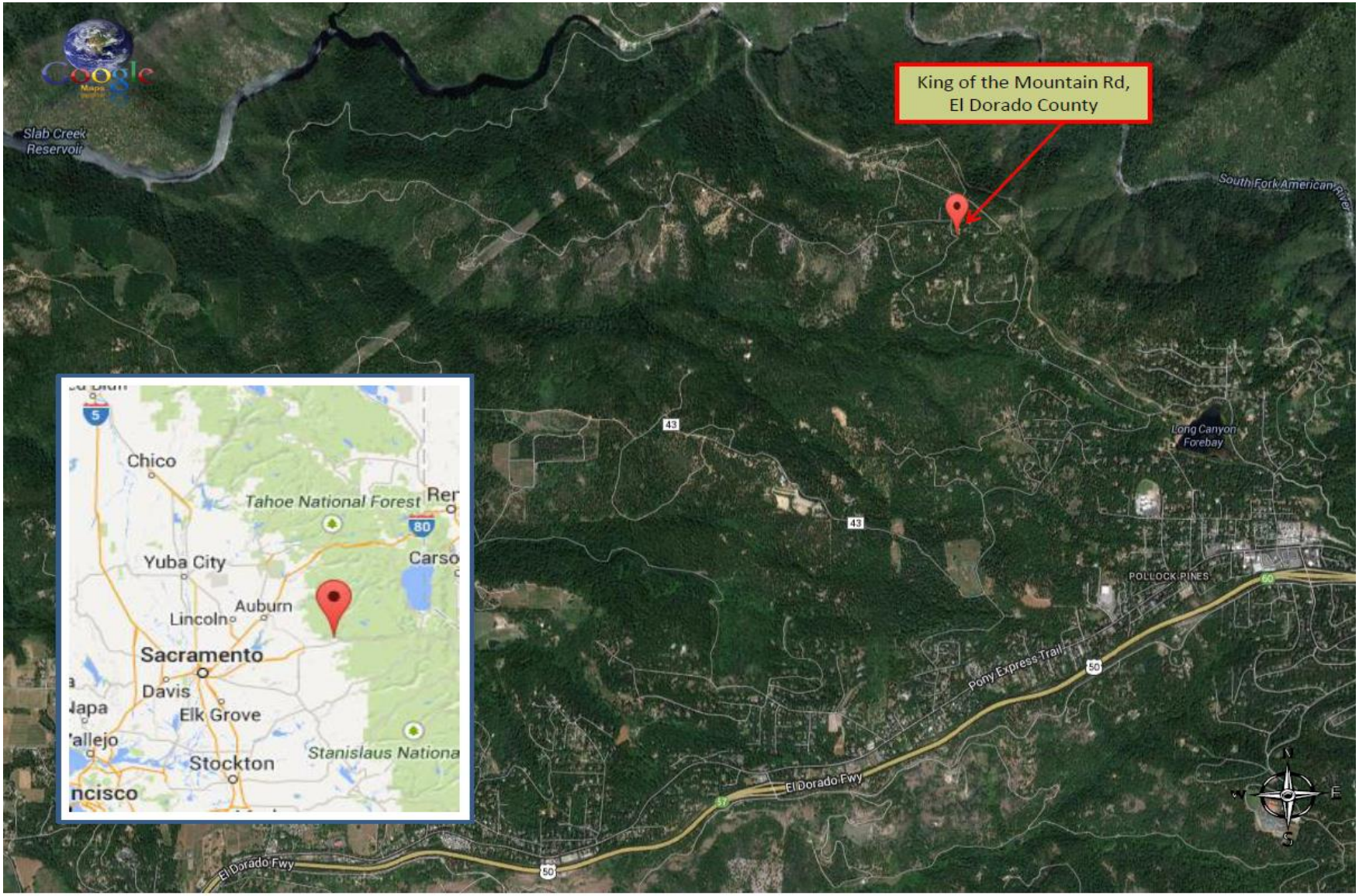

FIRE ACTIVITY

Boles Incident, Vegetation Fire, Siskiyou County
City of Weed, Siskiyou County
SRA
Per CAL FIRE, Cal OES Duty Officers, and ICS-209 as of 09/19/14 at 0530 hours:

- 479 acres, brush, 90% contained
- Type 1 Team assigned
- Threatened Structures: 1,000 Single Residences, 100 Nonresidential Commercial Properties
- Destroyed Structures: 150 Single Residences
- Most divisions will transition to mop up and patrol status today.
- The FMAG (Fire Management Assistance Grant) was approved. Declaration Number FM-5079.
- 23 Local Government Engines and 1 Watertender assigned
- 35 OES Engines assigned
- Total Personnel – 1,073

Evacuations

- Weed Police Department is estimating that 800-900 evacuations are in place within city of Weed. There are no evacuations (mandatory or advisory) outside the city limits of Weed.

Shelters

- The Red Cross consolidated the shelters located at Yreka High School and Mount Shasta High School into one shelter which is located at the Mount Shasta Armory, 618 Everitt Memorial Hwy, Mount Shasta. Overnight Population: 13.

Utilities/Infrastructure

- 181 Residences are out of utility service, all are red tagged structures.
- The City of Weed Police Communications Center has been evacuated.
- Power has been restored at the PSAP and Verizon has seen the NG 9-1-1 transport to restore. The PSAP is not ready to take calls back at this time. Issues remain on the legacy service and the PSAP is not ready to resume normal business. Per the VZ NOC Engineer that spoke with the PSAP on 9/17/14, the wildfire was burning close to the PSAP. He spoke to the supervisor who advised they are still cleaning up from the fire. They are still experiencing trouble with their wireline service. They are not yet taking traffic back. The PSAP will contact NG-911 or Intrado when they want their traffic returned to them.
- No further updates are planned until the PSAP returns to normal operations and removes the NG9-1-1 PSAP Abandonment/Alternate Answer.

FIRE ACTIVITY

Boles Incident, Vegetation Fire, Siskiyou County

Water

- The City of Weed lost one of their drinking water storage tanks and is drawing water from a second tank. That tank is now running low and sucking sand. Cal OES is working with the Drinking Water Program to assist with finding a solution to this issue. The Drinking Water Program (DWP) has reached out to the city. Per DWP, the City of Weed water system has six reservoirs (storage tanks). The one that was damaged by the fire was one of their smallest reservoirs. There are no issues with the drinking water supply and pressure. They lifted their self-imposed boil water order in the downtown area. City is concerned with water supply to fight fires in the future. Per a conference call with Cal OES, the DWP, and the City of Weed, DWP personnel will conduct a site visit on Monday, 9/18/2014.

Health and Medical

- CDPH reports that at approximately 1600 hours on 9/15/14, the Shasta View Nursing Center in the community of Weed, Siskiyou County evacuated all 36 patients from their facility. Three patients were transported to their homes, eight to Mercy Mt. Shasta Medical Center, seven to Fairchild Medical Center in Yreka, six to Mayers Memorial Hospital in Fall River Mills, six to Mercy Redding, five to Shepard of God Assisted Living Center in Grenada. CDPH is verifying the status of the final patient.

Schools

- The high school remains intact and the elementary school received only minor damage. Both had been previously reported as destroyed. Both schools will undergo a safety inspection prior to opening.

Food Bank

- Per Cal OES Inland REOC, reports indicate that the City of Weed food bank was damaged/destroyed in the fire. Foodlink will provide a trailer to store food and will also provide a bobtail truck that can be used for mobile distribution.

FIRE ACTIVITY

Boles Incident, Vegetation Fire, Siskiyou County

Cal OES Deployments
- (2) Cal OES Assistant Fire Chiefs are assigned
- (2) Cal OES Inland Region Emergency Services Coordinators
- (2) PSC Technicians are assigned.
- (6) Cal OES Recovery staff

Activations
- Siskiyou County activated at Level 2.
- City of Weed is activated at Level 3.
- Cal OES Inland REOC activated to Level 2 at 0700 hours in support of Inland Region fires.
- Cal OES SOC is activated to Level 2 and staffed with the White IST at 0700 hours.

Proclamations
- A Proclamation from Siskiyou County was received on 9/15/14 requesting that Cal OES and the Governor find, concur, and proclaim Siskiyou County to be in a State of Emergency as a result of the Boles Fire.

Missions
- **2014-IREOC-5786,** American Red Cross shelter consolidation to the National Guard Armory.

Recovery
Cal OES Recovery members are conducting initial damage estimates and an assessment of potential next steps regarding IA and PA damage assessments; a possible local assistance center; assisting locals with debris management plans; communicating with voluntary organizations and with the Region and local government; etc.
- Damage Assessment Teams began working 9/17/2014.

Boles Incident, Vegetation Fire, El Dorado County

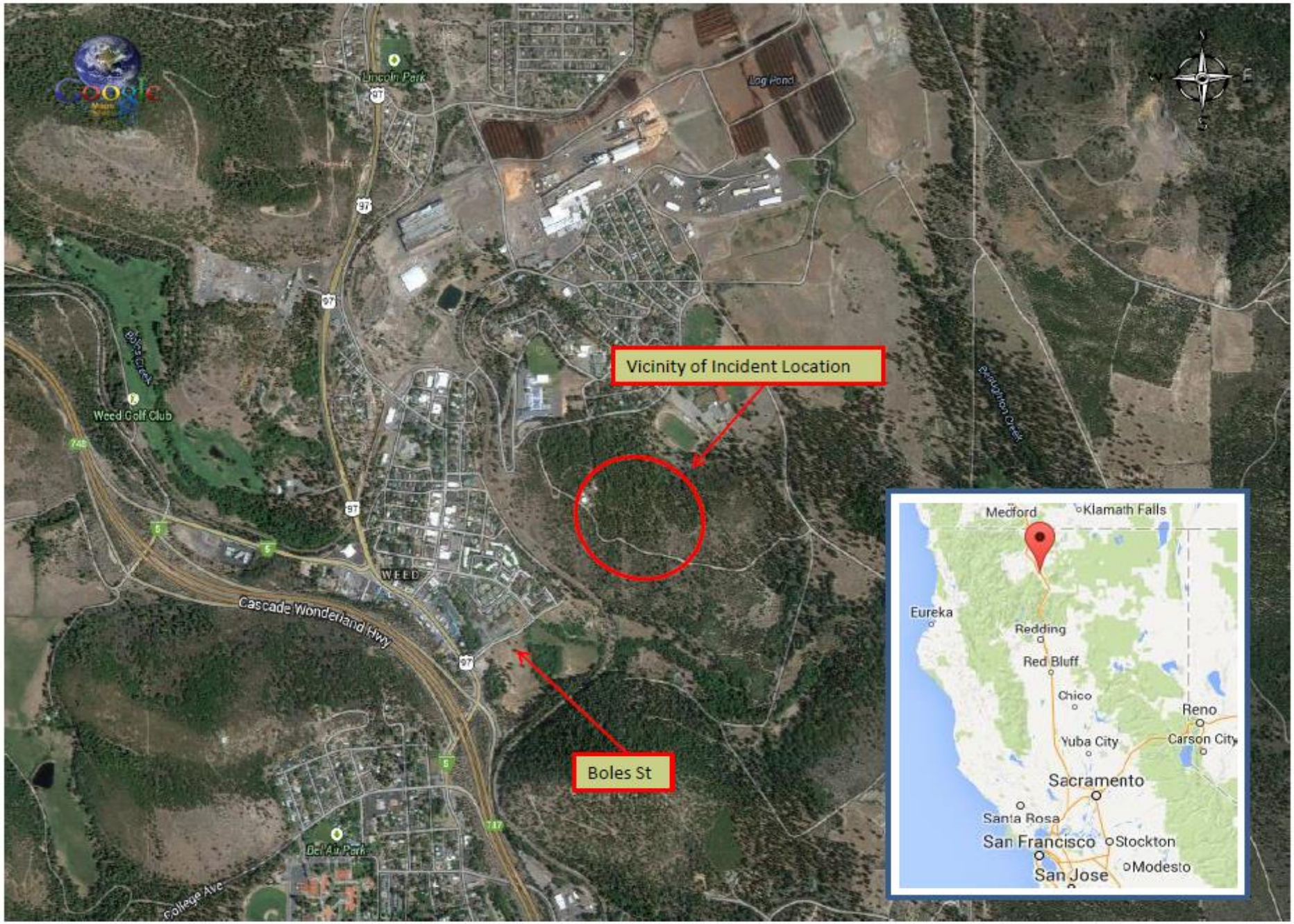

FIRE ACTIVITY

Courtney Incident, Vegetation Fire, Madera County

Courtney Lane at 7 Hills Road, Oakhurst
Per Cal Fire, Cal OES Duty Officers, and ICS-209 as of 09/18/14 at 1756 hours:
SRA

- 320 acres, 90% contained
- Unified Command
- Threatened Structures: None
- Damaged Structures: 4 Single Residences, 3 Other Minor Structures
- Destroyed Structures: 30 Single Residences, 19 Other Minor Structures
- Continue mop up and suppression repair.
- 38 Local Government Engines and 1 Watertender assigned.
- The FMAG (Fire Management Assistance Grant) request was approved by FEMA. Declaration Number FM-5078.
- Total Personnel – 490

Emergency Management

Evacuations

- All evacuations, both mandatory and advisory have been lifted with the following restriction: entry roads into Bass Lake Heights is restricted to residents only with proper identification.
- Safety Assessment Teams are looking for danger areas.

Shelters

- An evacuation center has been established at the Oakhurst Community Center located at 39800 Road 425B. Current Population – 4
- Small Animals may also be brought to the Oakhurst shelter.
- Coarsegold Rodeo Grounds is sheltering large animals. Location: 44777 Rodeo Grounds Ln., Coarsegold, CA

Road Closures

- Road 426 between Suncrest Drive to Road 223

Utilities/Critical Infrastructure

- Per California Utilities Emergency Association (CUEA), the threat to PG&E infrastructure is being monitored closely and PG&E is present in the area.
- Water pump destroyed and holding tank melted in Bass Lake Heights. The County issued a boil water order.
- SWRCB is working to secure emergency funding for the repairs.

FIRE ACTIVITY

Courtney Incident, Vegetation Fire, Madera County

Mutual Aid
- 09/15/14: A Law Enforcement Mutual Aid (LEMA) request was made to the Region V Regional Mutual Aid Coordinator (RMAC) for 5 one person cars and 1 sergeant.

Schools
- Per the Cal OES Inland Region Duty Officer, Oakhurt Elementary, Oak Creek Intermediate, and Wasuma Elementary schools are closed.

Activations
- Madera County was activated at Level 1 and deactivated at approximately 2000 hours on 09/14/14.
- Cal OES Inland REOC activated to Level 2 at 0700 hours in support of Inland Region fires.
- Cal OES SOC is activated to Level 2 and staffed with the White IST at 0700 hours.

Cal OES Deployments
- One (1) Cal OES Assistant Fire Chief is assigned to the incident.
- Comm 5265 is deployed.

Proclamations
- A Declaration from Madera County has been received proclaiming the existence of a local emergency in Madera County due to the Courtney Fire. In addition, the county is requesting a Cal OES Director and Governor of California Concurrence, and to make available recovery assistance under California Disaster Assistance Act (CDAA) or any other federal relief programs.

Recovery
- Damage Assessment Teams are in the area conducting initial damage estimates.
- The American Red Cross is hosting a Resource Fair for citizens impacted by the fire. This will take place on 09/18/14 from 1000 – 1400 hours, at the Oakhurst Community Center Pavillion Room, 39800 Road 425B, Oakhurst.

Courtney Incident, Vegetation Fire, Madera County

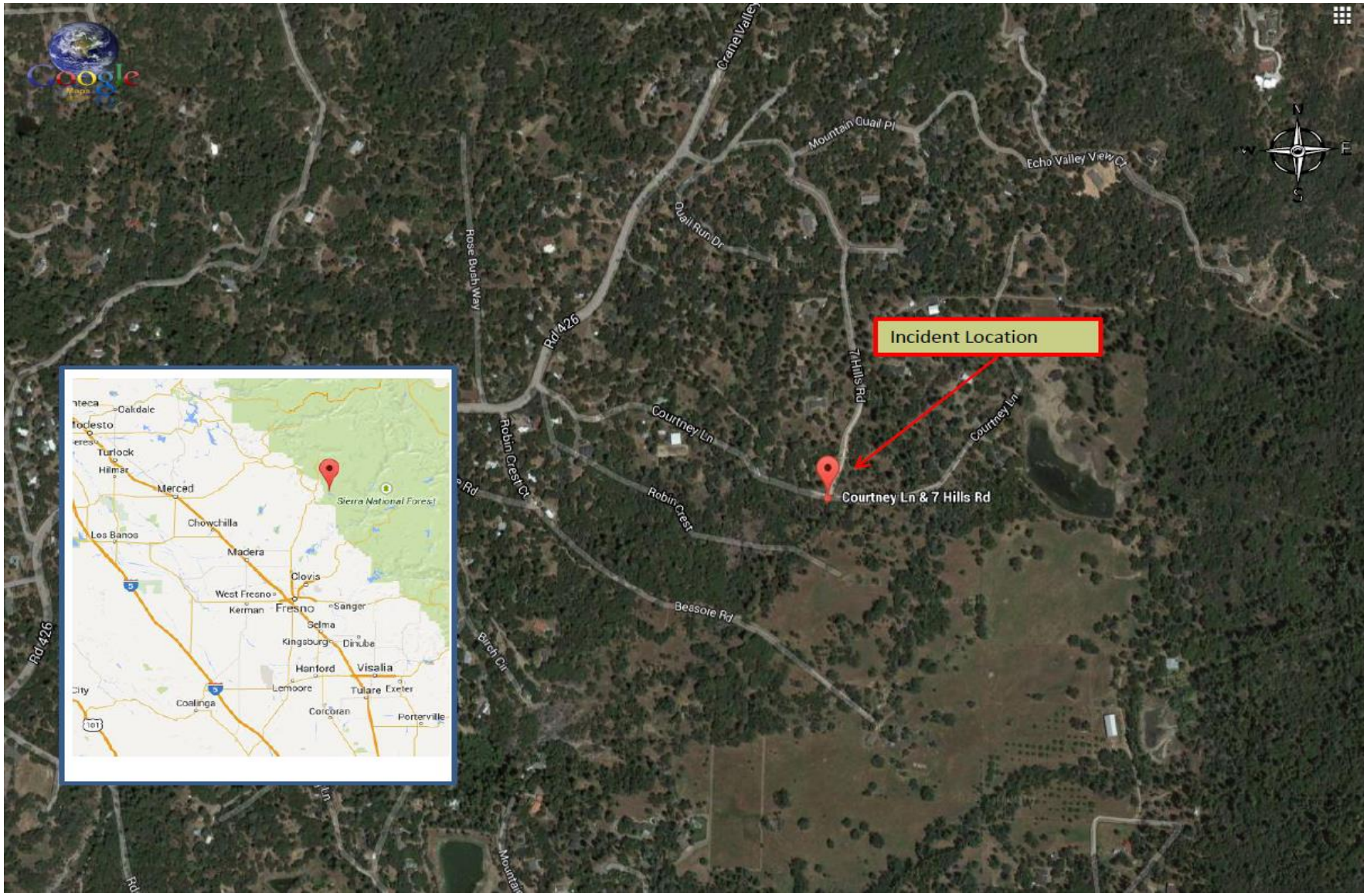

FIRE ACTIVITY

June, Vegetation Fire, Mono County

June Lake, Mono County

Per Cal Fire, Cal OES Duty Officers, and ICS-209 as of 09/19/14 at 0552 hours:

FRA

- 65 acres, 65% contained
- Type 2 Team assigned
- Threatened Structures: None
- Improve and hold containment lines – begin mop-up.
- 10 (State of Nevada) Local Government Engines assigned.
- Total Personnel – 369

Emergency Management

Evacuations

- Per the Cal OES Law Duty Officer, mandatory evacuations took place the evening of 09/16/14, on the June Lake loop South side of Hwy 158. Mandatory evacuations are in place but they are removing some of them on the north/west side allowing some residents to repopulate as the fire moves east.
- Evacuations orders were given via “Code Red” or reverse 911. 267 numbers were called and included both landlines and cell numbers.

Shelters

- An evacuation shelter has been opened at the Mono County Community Center, 90 Granite Ave in June Lake. Overnight Population - 4. This is a mix of residents and campers. No count to identify how many were campers or residences.

Road Closures

- SR 158 is closed from 1 mile north to 4 miles north of the south junction of 395.

Mutual Aid

- (1) Type-3 Strike Team from Nevada Department of Emergency Management assigned
- A second Type-3 Strike Team from Nevada Department of Emergency Management assigned

Cal OES Deployments

- A Cal OES Assistant Fire Chief responded to the incident

Missions

- **2014-LAW-5919,** Was created to deploy an OES Sat-Com unit to assist with poor communications on site. Following a conference call between State OES and Siskiyou County, all comm's request (both for the AT&T COW and the OES Sat-Comm Unit) have been cancelled.

June Incident, Vegetation Fire, Mono County

SITUATION SUMMARY

Magnitude 6.0 Earthquake, American Canyon, Napa County

Recovery

- Based on a request for additional IA information for the major disaster declaration request, IA teams conducted PDAs 09/8/14 through 09/12/14 in Napa County, the City of Vallejo, and Solano County. IA PDA teams continue to conduct additional PDAs in Napa County.
- The City of Napa website has information regarding earthquake recovery resources.
- Cal OES Recovery PA worked closely with the Operational Areas to schedule the PA Applicants Briefing to advise state agencies, local governments, and private non-profit organizations impacted by the earthquake the types of assistance available and the programmatic guidelines. Time and location: 09/23/14 at 1000 hours at the Napa Valley Exposition in the Chardonnay Hall, 575 3rd Street, Napa, CA.
- The Napa Long Term Recovery Committee (LTRC) is in the process of forming its leadership, establishing policies and procedures, and identifying a Mission statement. A follow up meeting is pending.
- State Voluntary Agency Liaison (VAL) participated in a Long Term Recovery discussion meeting on Monday, 09/15/14. Participants included several voluntary organizations, state and federal VAL, and leadership from Northern CA and Solano VOAD. A presentation on long term recovery and update on current recovery efforts was provided. Due to the absence of local faith based and other organizations that may have resources, SVOAD will reach out to expand the engagement of additional nonprofit and faith based partners. Once the organizations are identified, a follow up meeting will be held in hopes of identifying key leaders interested in forming a LTR committee.
- American Red Cross Assistance Center: Napa Marriott Hotel opened on 09/01/14 from 1000 to 1900 hours for Napa and Solano County; center will be open for two weeks.
- Local Assistance Center (LAC): County and City of Napa: LAC opened on 09/08/14 at 301 1st Street, Napa (corner of 1st Street and Silverado Trail). The LAC is open until further notice.

Mission Tasking

2014-CREOC-5600: 10 Structural Engineers for City of Vallejo - On Scene
2014-SOC-5712: 6 Caltrans inspectors to inspect over bridges in Napa – On Scene
2014-SOC-5519: CDPH Epidemiological Surveillance - Coordinated
2014-CREOC-5753: 1 Building inspector/engineer for City of American Canyon - On Scene
2014-CREOC-5758: 20 SAP inspectors to assist the City of Napa – Qty: 10 On Scene
2014-CREOC-5772: 8 Building inspectors for the City of Vallejo - On Scene

Deployments

(3) Cal OES Recovery staff are deployed to Napa for IA PDA.
(1) Cal OES Victims Services staff member is deployed to the County and City of Napa LAC

Cal OES
GOVERNOR'S OFFICE OF EMERGENCY SERVICES

CAL OES 2014 DROUGHT

Cal EOC Incident – 2014 Drought

- The SOC is activated at Level 2 in support of the Drought State of Emergency from 0800-1700 hours daily.
- The Inland REOC is activated at Level 2 from 0800-1700 Monday through Friday or as needed.
- The Southern REOC is activated at Level 1.
- The Santa Barbara County OA EOC is activated at Level 2 to be handled by the duty officer for the purpose of monitoring activities and gaining situational awareness. The operational period is Monday – Friday, 0800-1700 hours.

New Proclamations

- None.

Drought Update Report

- The Drought Brief will be distributing on a bi-weekly basis. The next brief will be on September 29th.

Cal OES
GOVERNOR'S OFFICE
OF EMERGENCY SERVICES

CAL OES MISSIONS

Ongoing Cal OES Missions

- **2014-LAW-5959,** On 09/17/14 at 1443 hours, A Cal OES Law Assistant Chief on behalf of Siskiyou Sherriff's Office, requested a mission number for two CARDA HRD K9's. Cal OES K-9 Coordinator is arranging the assets for a response on Thursday, 09/18/14.

- **2014-LAW-5947** On 9/17/14 at 0700 hours, Butte County S.O. is requesting one HRD K-9 to execute a search on Friday, 9/19/14, for the remains of a missing person believed to be the victim of a homicide from March, 2013. The search area is under a bridge where the water has dried up making access by ground possible. Search personnel are requested to be at the CP at 0700 hours 09/19/14. The Cal OES Law Branch K-9 coordinator filled the request.

- **2014-LAS-5943** Glenn County Sheriff's Office is requesting K9 and ground pounder resources to assist in a search of a missing person near Willows. Cal OES LDO is coordinating resources.

Cal OES
GOVERNOR'S OFFICE
OF EMERGENCY SERVICES

Mission:
We protect lives and property, build capabilities, and support our communities for a resilient California.

We achieve our mission by serving the public through effective collaboration in preparing for, protecting against, responding to, recovering from, and mitigating the impacts of all hazards and threats.