Cal OES Daily Situation Report

December 10, 2018

Oil spill response training was recently held at Port San Luis Harbor District, which was recipient of an OSPR response trailer in 2014. The event was made possible by OSPR and the U.S. Coast Guard (USCG), and lessons covered included the deployment, placement and recovery of containment boom from the trailer.

Photo Credit: CA Dept. of Fish and Wildlife – Office of Spill Prevention and Response / Facebook

Cal OES
GOVERNOR'S OFFICE OF EMERGENCY SERVICES

Duty Officer	
EDO	Gina Buccieri-Harrington
CSWC Watch Officer	Amanda Moyer (Day) Sarah Murdock (Night)
STAC Duty Officer	STAC@caloes.ca.gov 916-275-4069
FDO	Pete Mercado
LDO	Tom Anzelmo
IDO	Walt Kent
CDO	Jan Marnell
SDO	Joanne Phillips
PIO	Kelly Huston
TDO	Chad Stokes
ITDO	Iris Wang
EQTP	Kevin Miller
Tribal Liaison POC	Denise Shemenski
Access and Functional Needs POC	Vance Taylor

National Terrorism Advisory System

NTAS
NATIONAL TERRORISM ADVISORY SYSTEM
BULLETIN

Cal OES
GOVERNOR'S OFFICE OF EMERGENCY SERVICES

SITUATION SUMMARY

Cal OES Activation Status			
State Operations Center	Inland Region EOC	Coastal Region EOC	Southern Region EOC
Level 1	Normal Operations	Normal Operations	Normal Operations

Prepositioning of Resources and Personnel by Flood Operation Center (FOC), Department of Water Resources (DWR)

- A weather briefing is scheduled for 12/13/18 at 1000 hours.
- Impacts from the upcoming storm system 12/09/18 into 12/10/18 are expected to be minimal to none. Forecast strength of the storm continues to decrease. Some light valley rain and a few inches of snow is expected in the mountains, but impacts should be low.
- The Cal OES mission task in Paradise has changed; DWR and Central Valley Flood Protection Board flood fight specialists will not be working 12/08/18 and 12/09/18. Two DWR staff will work in Paradise on 12/10/18, to direct on CCC crew.
- Five DWR staff will work 12/10/18-12/14/18, at the State Operations Center as agency representatives to assist Cal OES with its response to California Wildfires.
- The California Nevada River Forecast Center has added three new forecast points to their "Other Points" interface on their public website:
    - Butte Creek at Chico: www.cnrfc.noaa.gov/graphicalRVF.php?id=BKCC1
    - Butte Creek at Durham: www.cnrfc.noaa.gov/graphicalRVF.php?id=DRMC1
    - Cherokee Canal at Richvale: www.cnrfc.noaa.gov/graphicalRVF.php?id=RCVC1

Cal OES INLAND REGION

- See Fire Activity Slides

Cal OES COASTAL REGION

- Nothing significant to report.

Cal OES SOUTHERN REGION

Southern Region December Storm

A Pacific storm brought widespread heavy showers to the Southern Region Thursday, 12/06/18, impacting Southern Region, especially Los Angeles, Orange, Riverside, San Bernardino and San Diego Counties.

Shelters

- Paradise Village 7th Day Adventist Church, 2701 E. 8th St., National City; overnight population 21. This shelter is open due to the flooding of two apartment complexes.
- SDCCU Stadium, 9449 Friars Road, San Diego, in Club Rooms 5 and 12; overnight population: 238. This is shelter is open due to the Alpha Project being flooded, residents may be able to return in a couple of days.

Road Closures:

- SR-27 is closed from SR-1 to 3.7 miles north of SR-1/Grand View Drive, Los Angeles County, for a rock

Cal OES
GOVERNOR'S OFFICE OF EMERGENCY SERVICES

FIRE ACTIVITY

Cal OES Fire Preparedness Levels		
National	**Northern California**	**Southern California**
Preparedness Level 1	**Preparedness Level 1**	**Preparedness Level 2**
	Multi-Agency Coordination System MACS Mode: 2	**Multi-Agency Coordination System MACS Mode: 2**

Please note: The National and Regional Preparedness Levels are maintained by the National Multi-Agency Coordination (MAC) Group and are separate from Cal OES activation levels.

Cal OES EMAC Missions

- **2018-SOC-56344:** California requested Public Assistance Coordinators to assume the role of Program Delivery Managers (PDMG) and assist Cal OES with utilizing FEMA's program delivery system.
    - 5 Public Assistance Coordinators from Louisiana will travel to California on 01/02/2019 for a 60 day deployment.

- **2018-Cal OES-56256:** 4 Safety Assessment Program (SAP) Engineers (2 from Caltrans, 1 from DGS, and 1 from OSHPD) are deploying to Alaska through the Emergency Management Assistance Compact (EMAC) system in support of the 2018 Alaska Cook Inlet Earthquake. The SAP Engineers will travel to Alaska on 12/05/18. Demobilization is currently scheduled for 12/13/18.

- **2018-SOC-54345:** California requested Individual Assistance Subject Matter Experts to provide assistance in Northern and Southern California.
    - 1 Individual Assistance Subject Matter Expert from New Jersey is on scene providing support to Ventura and Los Angeles County.
    - 1 Individual Assistance Subject Matter Expert from New Jersey is on scene providing support to Butte County.
    - 1 Voluntary Agency Liaison from South Carolina is on scene providing support to Butte County.
    - 1 Voluntary Agency Liaison from Kentucky is on scene providing support to Southern California.
    - 1 Individual Assistance Subject Matter Expert from Oklahoma is on scene providing support to Butte County.
    - 1 Individual Assistance Subject Matter Expert from Minnesota is on scene to support Los Angeles County.

- California continues to seek recovery resources through the open EMAC Requests for Northern and Southern California.

Cal OES
GOVERNOR'S OFFICE OF EMERGENCY SERVICES

FIRE ACTIVITY

INLAND REGION

Camp, Vegetation Fire, Butte County
Location: Pulga Rd. x Camp Creek Rd., Jarbo Gap
Start Date/Time: 11/08/18, 0633 hours:
Per Cal OES Duty Officers as of 12/07/18, 1404 hours:
- 153,336 acres brush and timber, 100% contained

Activations
- The Cal OES State Operations Center (SOC) is activated at Level 1 (highest), A Shift: 0700-1700 hours, B Shift: 1400-0000 hours
- Butte County Disaster Recovery Operations Center (DROC), Monday-Friday 0800-1700 hours, closed Saturday and Sunday

Deployments
- 1 Cal OES Fire and Rescue Branch Assistant Chief (AC)
- 1 Cal OES Law Enforcement Branch AC
- 1 Cal OES Tactical Communications (TComm) AC
- 1 Cal OES Inland Region Acting Regional Administrator (RA) - Butte County DROC (0800-1700 hours)
- 1 Cal OES Inland Region Acting Deputy RA - Butte County DROC (0800-1700 hours)
- 5 Cal OES Inland Region ESCs - Butte County DROC (0800-1700 hours)
- 1 Cal OES Coastal Region Regional Administrator (RA) – Animal Care Task Force
- 1 Cal OES Coastal Region Associate Governmental Program Analyst - Animal Care Task Force
- 1 Cal OES Southern Region ESC – Animal Task Force

FMAG
- On 11/08/18, an FMAG request was received by Cal OES. The FMAG was approved by FEMA on 11/08/18; FEMA-5278-FM-CA.

Cal OES
GOVERNOR'S OFFICE OF EMERGENCY SERVICES

FIRE ACTIVITY

INLAND REGION (Continued)

Camp, Vegetation Fire, Butte County (Continued)

Proclamations

- On 11/08/18, Butte County submitted a Proclamation of Local Emergency for the Camp fire in Butte County asking for CDAA, SBA funding and any Federal funding to assist with response and recovery efforts caused by the Camp Fire.
    - On 11/13/18, the Ratified Proclamation was received from Butte County.
    - On 11/13/18, a Minute Order (Ratification of Declaration of Health Emergency Due to the Camp Fire) was received from Butte County.
- Acting Governor Gavin Newsom issued an emergency proclamation for Butte County due to the effects of the Camp Fire, which has destroyed homes, threatened critical infrastructure and caused the evacuation of residents. Click here to see full Proclamation
- Acting Governor Gavin Newsom sent a letter to the President and Federal Emergency Management Agency (FEMA) requesting a Presidential Emergency Declaration for Direct Federal Assistance to support the communities impacted by wildfires burning across the state, including the Camp Fire in Butte County, the Hill and Woolsey fires in Ventura County, the Nurse Fire in Solano County and fires in several other counties, including Lassen and Mendocino. Click here to see full Declaration
- On 11/11/18, Governor Edmund G. Brown Jr. requested a Presidential Major Disaster Declaration to bolster the ongoing emergency response and help residents recover from devastating fires burning in Butte, Los Angeles and Ventura counties. Click here to see full request.
- On 11/12/18, Glenn County submitted a Local Emergency Proclamation as a result of the Camp Fire, Butte County. The county is not requesting state or federal assistance at this time.
    - On 11/26/18, Glenn County submitted a ratified Disaster Proclamation for the Camp Fire.
- On 11/12/18, a Presidential Major Disaster Declaration was approved to bolster the ongoing emergency response and help residents recover from devastating fires burning in Butte, Los Angeles, and Ventura counties.
- On 11/13/18, Plumas County submitted a Proclamation of State of Emergency due to the effects of the Camp Fire in Butte County.
- On 11/15/18, a Proclamation of Local Emergency was received from Yuba County requesting a Cal OES Directors Concurrence, a Gubernatorial Proclamation, assistance through the California Disaster Assistance Act (CDAA), and any funding made available through the Stafford Act via Presidential Declaration due to hazardous air quality as a result of the Camp Fire.
- On 11/15/18, a Proclamation of a Campus State of Emergency was received from the Stanislaus State University in response to the immediate threat of air pollution from the Camp Fire. There are no requests for state or federal assistance.
- On 11/15/18, a Ratified Proclamation of Emergency was received from Sutter County requesting the Governor of California proclaim a State of Emergency in Sutter County; suspend those statutes, regulations, rules, and orders that may hinder response and recovery efforts; order that recovery assistance be made available under the California Disaster Assistance Act; State expedite access to Federal resources and any other appropriate federal disaster relief programs.
- On 11/19/18, A Resolution was received from the Town of Paradise in Butte County due to the Camp Fire. They are requesting a Governor's Proclamation plus Federal and State assistance.

Cal OES
GOVERNOR'S OFFICE OF EMERGENCY SERVICES

FIRE ACTIVITY

INLAND REGION (Continued)

Camp, Vegetation Fire, Butte County (Continued)

Evacuations
- Mandatory Evacuations: Estimated 20,161 persons

Major Road Closures
- SR-191 (Clark Rd.) at Round Valley Ranch Rd.

Shelters
American Red Cross Shelter:
- Silver Dollar Fairgrounds, 2357 Fair St., Chico
    - Capacity: 620
    - Midnight Population: 355
    - Outside Count: 397

Animal Shelters
- Butte County/Gridley Fairgrounds, 199 E. Hazel St., Gridley
    - Large Animals: 374
- Silver Dollar Fairgrounds, 2357 Fair St., Chico
    - Small Animals: 36
- Del Oro Old County Hospital, 2279 Del Oro Ave., Oroville
    - Small Animals: 533
- Richvale Humane Society, 1210 Richvale Hwy., Richvale
    - Small animals: 200

- Finding Pets and Pet Rescue/North Valley Animal Disaster Group Hotline 530-895-0000
- The county developed a web based reunification website www.campfirerescuedanimals.com
- Three shelter management staff from San Diego Humane Society will be reporting Butte County Animal Shelter on 12/10/18 at 0700 hrs. San Diego Humane Society working on identifying two additional shelter management staff.
- 30 National Guard personnel to report to Del Oro animal shelter on 12/10/18 for animal handling support.
- Butte County Animal Branch (BCAB) is working with the Humane Society to extend their tenure at the Richvale Animal Shelter to 12/21/2018. If the date is not extended, the Richvale Animal Shelter will be consolidated to Del Oro on 12/14/18.

Cal OES
GOVERNOR'S OFFICE OF EMERGENCY SERVICES

FIRE ACTIVITY

INLAND REGION (Continued)

Camp, Vegetation Fire, Butte County (Continued)

Access and Functional Needs

- The Cal OES Office of Office of Access and Functional Needs (OAFN) continues to coordinate with stakeholders and engage with CDDS, CDPH, EMSA, American Red Cross, and other state agency partners.
- OAFN is coordinating closely with federal counterparts at FEMA to address the immediate and long-term needs of individuals with access and functional needs regarding housing, individual assistance, and all other programs and services.
- The Access and Functional Needs Stakeholder Task Force meets on Tuesday and Thursday at 1100 hours via conference call to discuss shelter operations, FAST teams, FEMA programs, VOAD services, needs identification, and recovery.

Critical Infrastructure

- As of 12/05/18 at 1306 hours: 2,933 PG&E electric outages and 1,587 PG&E gas outages
- Boil water notices in place for customers of the Paradise Irrigation District and Crain Water Park System

FIRE ACTIVITY

INLAND REGION (Continued)

Camp, Vegetation Fire, Butte County (Continued)

Health and Medical

- EMSA continues to coordinate and support medical for the Silver Dollar Fairgrounds shelter and the Disaster Recovery Centers in Butte County.
    - 25 patient encounters in the last 24 hours at all shelters

Law Enforcement

- 85 confirmed fatalities
- 10 Animal Control Officers

Recovery

- Family Support Center (FSC), 2507 Esplanade, Chico
    - Hours of Operation: 0900-1600 hours (by appointment only)

- Disaster Recovery Centers (DRCs)
    - Chico Mall (former Sears building), 1982 E. 20th St., Chico
        - Hours of Operation: Monday – Saturday, 0900-1800 hours (Closed on Sundays)
    - Oroville Recreation Center, 2140 Feather River Blvd., Oroville
        - Hours of Operation: Monday – Saturday, 0900-1800 hours (Closed on Sundays)

Cal OES
GOVERNOR'S OFFICE OF EMERGENCY SERVICES

FIRE ACTIVITY

SOUTHERN REGION

Woolsey, Vegetation Fire, Ventura/Los Angeles County
Location: I-99 3rd St. Rocketdyne, South of Simi Valley
Per Cal OES Duty Officers as of 12/07/18, 1408 hours:
- 96,949 acres grass and brush, 100% contained

Activations
- The Cal OES SOC is activated at Level 1 (highest), A Shift: 0700-1700 hours, B Shift: 1400-2400 hours
- City of Malibu EOC is activated at Level 2

Deployments
- Los Angeles and Ventura Counties:
    - 1 Cal OES Southern Region RA
    - 1 Cal OES Southern Region Deputy RA – Branch Director
- Los Angeles County A Shift:
    - 1 Cal OES Southern Region Senior ESC - State Division Supervisor
    - 1 Cal OES Southern Region ESC - Agency Representative
- Ventura County A Shift:
    - 1 Cal OES Southern Region ESC – State Division Supervisor

FMAG
- On 11/09/18, an FMAG request was received by Cal OES. The FMAG was approved by FEMA on 11/08/18, FEMA-5280-FM-CA.

Cal OES
GOVERNOR'S OFFICE
OF EMERGENCY SERVICES

FIRE ACTIVITY

SOUTHERN REGION (Continued)

Woolsey, Vegetation Fire, Ventura/Los Angeles County (Continued)

Proclamations

- Director of Emergency Services for City of Thousand Oaks issued a local emergency proclamation for the city of Thousand Oaks in Ventura County due to the effects of the Hill and Woolsey fires, which have destroyed homes, threatened critical infrastructure and caused the evacuation of residents.
- Acting Governor Gavin Newsom issued an emergency proclamation for Los Angeles and Ventura counties due to the effects of the Hill and Woolsey fires, which have destroyed homes, threatened critical infrastructure, and caused the evacuation of residents. Click here to see full Proclamation.
- Acting Governor Gavin Newsom sent a letter to the President and FEMA requesting a Presidential Emergency Declaration for Direct Federal Assistance to support the communities impacted by wildfires burning across the state. Click here to see full Declaration.
- On 11/11/18, Governor Edmund G. Brown Jr. requested a Presidential Major Disaster Declaration to bolster the ongoing emergency response and help residents recover from devastating fires burning in Butte, Los Angeles, and Ventura counties. Click here to see full request.
    - On 11/12/18, a Presidential Major Disaster Declaration was approved to bolster the ongoing emergency response and help residents recover from devastating fires burning in Butte, Los Angeles and Ventura counties.
- On 11/11/18, Proclamations from the City of Westlake Village and the City of Agoura Hills, both in Los Angeles County, were received. The cities are requesting Gubernatorial Proclamations in Los Angeles County, the Governor to waive regulations that may hinder response and recovery efforts, CDAA, and expedited access to state and federal resources and any other appropriate federal disaster relief programs.
- On 11/13/18, a Proclamation of Local Emergency was received from the City of Malibu and the City of Calabasas. There are no requests for state assistance.
- On 11/13/18, Ventura County submitted a Local Health Emergency Proclamation due to unhealthful air quality and contaminated debris from hazardous waste, materials, and structural debris resulting from the destruction of residential and/or commercial structures created by the Hill and Woolsey Fires.
    - On 11/15/18, a Ratified Proclamation of Local Emergency and Ratified Proclamation of Local Health Emergency was received from the Ventura County Board of Supervisors.
- On 11/14/18, County of Los Angeles submitted a Proclamation of a Local Emergency for the Woolsey fire requesting a Gubernatorial Proclamation; that the Governor waive regulations that may hinder response and recovery efforts; CDAA; and expedited access to state and federal resources and any other appropriate federal disaster relief programs.
- On 11/14/18, Los Angeles County submitted a Declaration of a Local Health Emergency and Order prohibiting the endangerment of the community through the unsafe removal, transport, and disposal of fire debris.
- On 11/27/18, a Proclamation from the City of Hidden Hills in Los Angeles County was received. The city emergency manager proclaimed a local emergency on 11/19/18 due to the Hill/Woolsey Fire. The Proclamation was adopted by the City Council 11/16/18. The City is requesting the Governor proclaim an emergency, waive regulations hindering recovery efforts, assistance under CDAA and access to federal disaster assistance programs.
- On 12/06/18, a Proclamation and Letter from the City of Malibu was received. The City is requesting assistance under CDAA.

Cal OES
GOVERNOR'S OFFICE OF EMERGENCY SERVICES

FIRE ACTIVITY

SOUTHERN REGION (Continued)

Woolsey, Vegetation Fire, Ventura/Los Angeles County (Continued)

Road Closures:
- State Route 23 from Westlake Village into Malibu remains closed due to mudslides in the burn scar area

Schools
- Santa Monica-Malibu USD
    - Juan Cabrillo Elementary School set to reopen 12/10/18
    - Malibu High School set to reopen 12/11/18

Critical Infrastructure
- Per CUEA as of 12/10/18 at 0520 hours: 296 SCE electric power outages.

Law Enforcement
- 3 confirmed fatalities

Community Meetings
- Debris Cleanup Community Meetings:
    - 12/09/18, 1400 hours, Malibu Jewish Center and Synagogue, 24855 Pacific Coast Highway, Malibu
    - 12/10/18, 1830 hours, Thousand Oaks City Hall, Acorn Room
    - 12/11/18, 1830 hours, Bell Canyon Community Center, 30 Hackamore Ln.
    - 12/13/18, 1830 hours, Orchid Room, 816 Camarillo Springs Rd., Camarillo
    - 12/13/18, 1830 hours, King Gillette Ranch, 26800 Mulholland Hwy., Calabasas
    - 12/16/18, 1300 hours, Pepperdine University, 24255 Pacific Coast Highway, Malibu

- Community Workshops:
    - United Policy Holders Workshop
        - 12/15/18, 1600-1900 hours, location to be determined in Thousand Oaks

Recovery
- Disaster Recovery Center (DRC), Ventura County:
    - 173 Moorpark Dr., Suite A, Thousand Oaks
        - Hours of operation: Monday – Saturday, 1000-2000 hours (Closed on Sundays)

Cal OES
GOVERNOR'S OFFICE OF EMERGENCY SERVICES

FIRE ACTIVITY

SOUTHERN REGION (Continued)

Woolsey, Vegetation Fire, Ventura/Los Angeles County (Continued)

Recovery (Continued)

- Disaster Recovery Centers (DRCs), Los Angeles County:
    - Malibu Courthouse – 23525 Civic Center Way, Malibu
        - Hours of operation: Monday – Saturday, 1000-2000 hours (Closed on Sundays)
            - Will remain open through 12/16/18
    - Conrad L. Hilton Foundation, 30440 Agoura Hills Rd., Agoura
        - Hours of operation: Monday – Saturday, 1000-2000 hours (Closed on Sundays)
            - Will remain open through 12/16/18

Debris Removal

- Right of Entry (ROE) form intake will begin in next week at two locations within Ventura County
    - County Government Center (beginning 12/10/18)
    - City of Thousand Oaks City Hall (beginning 12/11/18)
- Cal OES Division Supervisor received notification from Ventura Environmental Resources Agency that they will be submitting a letter on behalf of two commercial properties that would like to be included in the state's private property debris removed program.

Cal OES
GOVERNOR'S OFFICE OF EMERGENCY SERVICES

MAJOR ROAD / HIGHWAY / BRIDGE CLOSURES

Major Road Closures		
Northern California	Central California	Southern California
No Lifeline Route Closures	No Lifeline Route Closures	No Lifeline Route Closure

Lifeline Routes
- There are no Lifeline Route Closure

Non-Lifeline Routes:
- Click here for a list of current road closures.

Wildfire Closures:
- See Fire Activity Slides.

Emergency Center Activations:
- There are no Emergency Center Activations.

Interactive Travel Forecast Map Based on Weather Conditions Provided by National Weather Service (Prototype)
http://www.wrh.noaa.gov/wrh/travel/?wfo=mtr

Click on the Caltrans Logo to check current Hwy. conditions.
You can also call 1-800-427-7623 for current Hwy. conditions.

California 911 System

CA 911 Outages		
Northern California	Central California	Southern California
No 911 Outages	No 911 Outages	No 911 Outages

911 Outages/Remote/Community Isolations:

- None reported

Service Interruptions

- None reported

Cal OES
GOVERNOR'S OFFICE
OF EMERGENCY SERVICES

WEATHER OF CONCERN

Northern California

- No significant weather of concern.

Southern California

- No significant weather of concern.

Weather Advisories, Watches, and Warnings currently active in California:

- http://www.wrh.noaa.gov/hazardSummary/?state=ca

Active Weather Warnings, Watches and Advisories by County:

- http://www.wrh.noaa.gov/hazardSummary/?state=ca&bycounty=1

Key Points

12/10/18 - 12/16/18

Monday - Friday

- Weak Santa Ana winds across SoCal Tuesday-Thursday. No impacts from winds expected

Friday-Sunday

- The next weather system of note will arrive Friday from the Bay area northward. Rainfall rates are not currently expected to reach debris flow thresholds on any burn scar on Friday.
- A more significant weather system will be possible across northern California starting Sunday.
- Southern California is expected to remain dry.

California Weather Impacts

12/10/18 - 12/16/18

Hazards / Day	MON	TUE	WED	THU	FRI	SAT	SUN
Non-Thunderstorm Damaging Winds		Southern	Southern	Southern			
Snow	Inland				Northern/ Inland		Northern/ Inland
Coastal Flooding							
River Flooding							
Thunderstorms (Wind / Hail / Tornadoes)							
Fire Weather (Low Humidity / Wind / Dry Thunderstorms)		Southern	Southern	Southern			
Heat Risk							
Heavy Rain / Flash Flooding / Debris Flow					Northern		Northern
Extreme Cold							

No Impacts | Minimal Impacts | Moderate Impacts | Severe Impacts

Precipitation Forecast

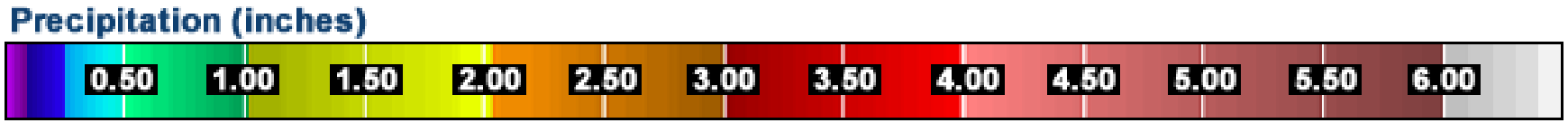

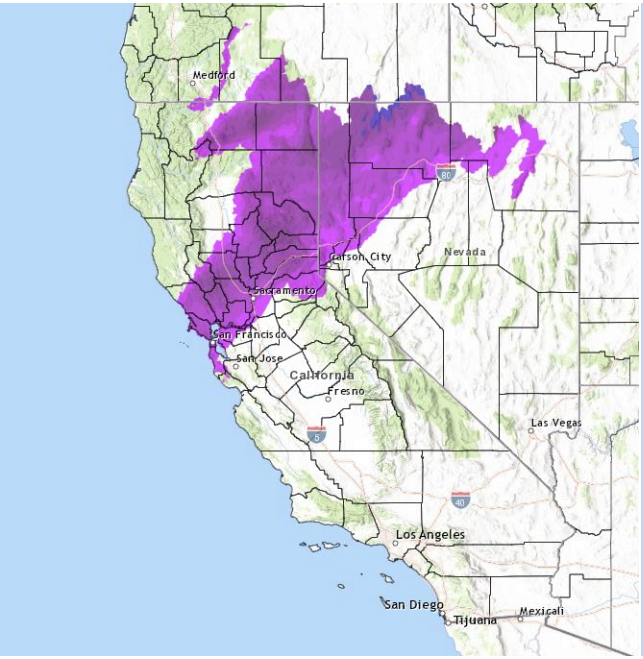

Monday

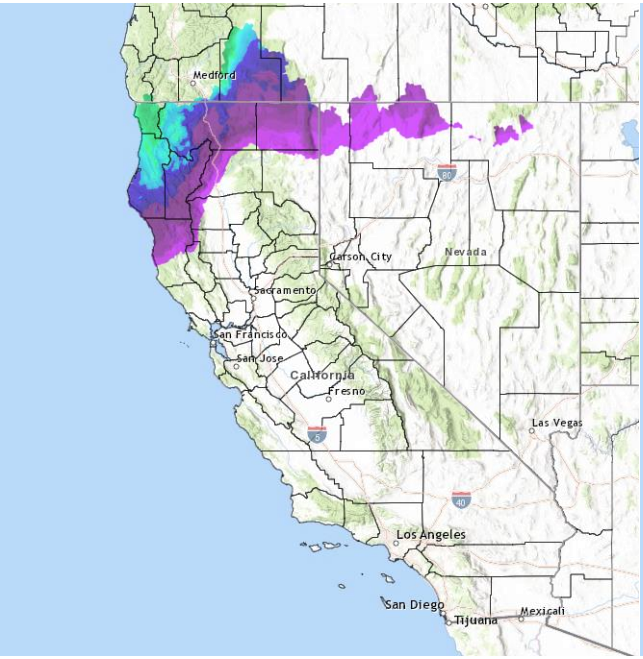

Tuesday

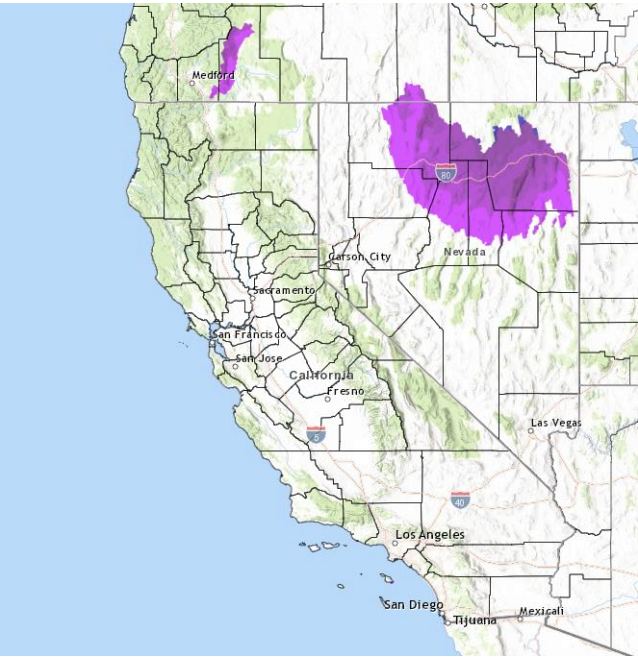

Wednesday

WEATHER SYNOPSIS BY REGION

NORTHERN CALIFORNIA

- A few lingering showers may bring light rain to Santa Cruz County and across the northern and central Sierra Nevadas today.
- Scattered snow showers will linger over the Coastal and Northern Sierra Nevada mountains tonight and Tuesday.
- The next weather system of note will arrive Friday from the Bay Area northward.
    - Rainfall rates are not expected to reach debris flow thresholds on any burn scar.
- A more significant weather system will be possible across Northern California starting Sunday.

SOUTHERN CALIFORNIA

- Weak Santa Ana winds across SoCal Tuesday-Thursday. No impacts from winds expected
- Southern California is expected to remain dry until at least Sunday.

WEATHER MAP

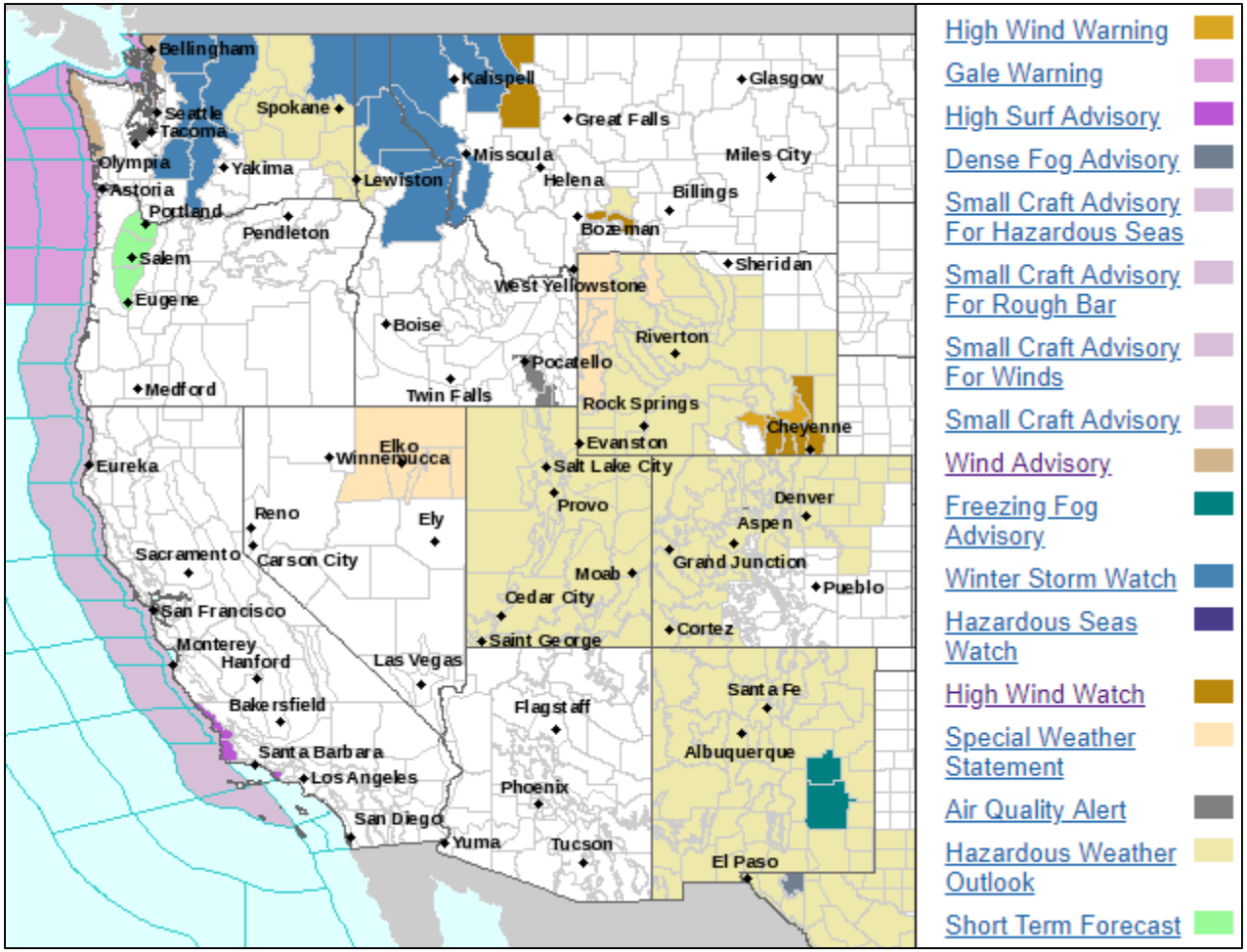

Cal OES
GOVERNOR'S OFFICE OF EMERGENCY SERVICES

Cal OES LAW ENFORCEMENT MISSIONS

Cal OES Law Missions

- **2018-LAW-56447, 12/09/2018, 2330 hours:** Nevada County Sheriff's Office contacted CSWC with request for SAR mission, missing skier, Castle Peak ski area. The 39 year-old male as last heard from via text late afternoon. NCSO requested Alpine SAR personnel and snowmobiles to respond to Boreal Mountain, Truckee. Placer County Sheriff's Office (PCSO) Tahoe Nordic team was requested, contacted by LDO and accepted the mission. Update: Missing skier was located at 0155 hrs. **Mission closed.**

- **2018-LAW-56447, 12/08/2018, 1852 hours:** SOC requested 30 CNG personnel to report to Butte County Animal Shelter in Oroville to assist with care of animals beginning 12/9/2018 through 01/06/2019. Mission initially tasked as SOC-56438. CNG has accepted the mission and mustered personnel will report to shelter 12/09 time TBD.

- **2018-LAW-56318, 12/05/18, 1437 hours:** Nevada Department of Emergency Management, on behalf of Washoe County Sheriff, is requesting two Human Remains Detection (HRD) canines to assist with a law enforcement sensitive mission in Reno, NV. On 12/06/18, at 0800 hours. The Cal OES Canine Coordinator has acquired two canine teams for the mission. **Mission Ongoing.**

- **2018-LAW-52787, Task # T17302, 12/02/18, 1600 hours:** Butte County Animal Control is requesting 18 Animal Control Officer (ACO) Teams (36 officers/18 vehicles) for an immediate need deployment, not to exceed 14 days. The ACO Teams will be responsible for the care and feeding of multiple animals within the Camp Fire burn area. Cal OES Law Enforcement Branch (LEB) has been tasked with the coordination of this request. A Statewide Teletype was sent out to all of the OAs, as well as on-going local contact with local agencies by LEB ACs. One AC is coordinating with Regions 2, 3, 4; one AC is coordinating with Regions 1, 1-A, 4, 5, 6. **UPDATE: 12/04/18,** Citrus Heights, Rocklin, Ventura County, Merced County, and Roseville are sending resources. **Mission Ongoing**.

Cal OES
GOVERNOR'S OFFICE
OF EMERGENCY SERVICES

Cal OES MISSION TASKING

Cal OES Missions

- **2018-IREOC-49869:** 2018 July Statewide Wildfires - Debris Management Task Force for Shasta County. (Coordinating)
- **2018-CREOC-48046:** 2018-06-23-Lake-Wildland Fire - DTSC to clear debris from Pawnee Fire. (Coordinating)
- **2018-IREOC-45244:** Daily Operations - Caltrans to remove dead and dying trees along highways in Kern, Tulare, Fresno, Madera, Mariposa, Tuolumne, Calaveras, Butte, Plumas, Sierra, Shasta, and Lassen counties. (On Scene - Long-term assignment)
- **2017-SOC-44098:** 2017 December Wildfires - CalRecycle Debris Management Team in Ventura County. (On Scene)
- **2017-Inland-42559:** Daily Operations - Weather station installed to gather real time rainfall data by Air Resources Control Board (ARB). Mission extended through 05/30/19. (On Scene)

Hill Fire and Woolsey Fire (Ventura and Los Angeles Counties)

- **2018-SOC-56006:** for flood fight logistical support in Los Angeles and Ventura OAs. (On Scene)
- **2018-SOC-55423:** for flood fight resources for Southern Region. (On Scene)
- **2018-SOC-55395:** for Debris Management Taskforce for Los Angeles OA. (On Scene)
- **2018-SOC-55383**: for Debris Management Taskforce for Ventura OA. (Coordinating)
- **2018-SOC-55340**: for Hazardous Waste Taskforce for Los Angeles OA. (Coordinating)
- **2018-SOC-55336**: for Hazardous Waste Taskforce for Ventura OA. (Coordinating)
- **2018-SOC-55415**: for air monitoring support for Ventura OA. (On Scene)
- **2018-SOC-55303**: for three wheelchairs to be used at the DR-4407 DRC in Malibu. (On Scene)
- **2018-SOC-53284**: for Los Alamitos State Staging Area. (On Scene)
- **2018-SOC-55331**: for Los Alamitos State Staging Area (On Scene)

Camp Fire

- Please see attached for 2018 November Wildfires Mission Tasking

Cal OES
GOVERNOR'S OFFICE OF EMERGENCY SERVICES

Cal OES Emergency Management Mutual Aid Requests

Cal OES Emergency Management Mutual Aid Requests

- The Emergency Management Mutual Aid (EMMA) Plan has been activated in support of the Camp Fire in Butte County, under Cal EOC Incident 2018 November Wildfires.
- Please see attached for 2018 November Wildfires EMMA Requests.
  - The EMMA spreadsheet will be updated once a week as needed.

Cal OES
GOVERNOR'S OFFICE
OF EMERGENCY SERVICES

Cal OES

GOVERNOR'S OFFICE
OF EMERGENCY SERVICES

Mission:
We protect lives and property, build capabilities, and support our communities for a resilient California.

We achieve our mission by serving the public through effective collaboration in preparing for, protecting against, responding to, recovering from, and mitigating the impacts of all hazards and threats.