(Unclassified // FOUO)
Cal OES Internal Statewide Incident Briefing
2000 hours, August 31, 2021

Sequoia & Kings Canyon National Park

Photo Credit: Sequoia & Kings Cyn // Twitter

Cal OES
GOVERNOR'S OFFICE OF EMERGENCY SERVICES

Duty Officer	
EDO EDO Shadow	Alex Cabassa Lori Nezhura
CSWC Watch Officer	Michael Duddy (Day) Tim Tribble (Night)
Situation Cell Duty Officer	SituationCell@caloes.ca.gov 916-845-8411
STAC Duty Officer	STAC@caloes.ca.gov 916-275-4069
FDC	Joe Gear
LDO	Jared McCormick
IDO	Sarah Murdock
CDO CDO Shadow	Kelly Riley Memoree McIntire
SDO SDO Shadow	Elise Arata Jose Contreras
PIO	Diana Crofts-Pelayo
TDO	John Hudson
ITDO	Jason McCartney
EQTP	Todd Becker
Tribal Liaison POC	Duane Sherman
Access and Functional Needs POC	Vance Taylor

National Terrorism Advisory System

NTAS
NATIONAL TERRORISM ADVISORY SYSTEM
BULLETIN

Unclassified // FOUO
24 Hour STAC Report

- Report attached

Cal OES
GOVERNOR'S OFFICE OF EMERGENCY SERVICES

SITUATION SUMMARY

Cal OES Activation Status			
State Operations Center	Inland Region EOC	Coastal Region EOC	Southern Region EOC
Level 1	Integrated into SOC	Normal Operations	Normal Operations

Coronavirus Disease 2019 (COVID-19)

The Cal OES State Operations Center (SOC) activated 03/02/20 at 0700 hours in support of the California Department of Public Health (CDPH) Medical Health Coordination Center's (MHCC) statewide response to COVID-19. Cal OES will continue to provide resource coordination for the COVID-19 event, as well as situation status reporting and advance planning across multiple areas.

Situation Overview

- **California State of Emergency Proclamation**
  On 03/04/20, Governor Gavin Newsom declared a State of Emergency for California, as a result of the global COVID-19 outbreak that began in December 2019, to make additional resources available, formalize emergency actions already underway across multiple state agencies and departments, and help the state prepare for broader spread of COVID-19.

- **CDPH Statewide Travel Advisory**
  As of 06/15/21, CDPH and the CDC recommend delaying travel until persons are fully vaccinated. For more information: CDC Travel Guidelines

Confirmed Global COVID-19 Cases – Per Worldometers COVID-19 Live Updates as of 08/24/21 at 1100 hours:

- 213,672,841 (+4,614,728) total confirmed cases.
- 4,459,965 (+70,445) total deaths

Confirmed United States COVID-19 Case – Per Centers for Disease Control and Prevention (CDC) as of 08/24/21 at 1000 hours:

- 37,996,672 (+1,275,699) total confirmed cases
- 628,000 (+8,436) total deaths.

Confirmed California COVID-19 Cases - Per Medical Health Coordination Center as of 08/24/21 at 1100 hours:

- 4,133,651 (+90,244) total confirmed cases

COVID-19 Vaccines Administered – Per Vaccine Task Force as of 08/23/21 at 2359 hours:

- 46,145,367 (+690,597) vaccines administered
- Please see attached California Health & Human Services (CHHS) Agency / Cal OES Joint Situation Report for additional details

Cal OES
GOVERNOR'S OFFICE OF EMERGENCY SERVICES

SITUATION SUMMARY

Cal OES INLAND REGION

Wildfires, Multiple Counties

On 08/05/21 Cal OES Inland Region staff integrated with the in support of response to active wildfires in multiple counties in the region

Deployments

- 1 Cal OES Tribal Liaison deployed to SOC (A Shift)
- 1 Cal OES Inland Deputy Regional Administrators deployed to the SOC

Proclamations

On 08/24/21 Governor Gavin Newsome secured a Presidential Major Disaster Declaration to Support Wildfire Response and Recovery Efforts 8.24.21 a copy of the Proclamation may be found here.

- The request is specific to the Dixie and River fires. Other fires, including the Caldor Fire, may be included once fire conditions allow state, local and federal officials to safely assess the scope of damage.

- See Fire Activity Slides for additional information

Cal OES COASTAL REGION

Wildfires

Deployments

- 4 Cal OES Coastal Region Emergency Services Coordinator deployed to Inland Region.
- See Fire Activity Slides for additional information

Cal OES SOUTHERN REGION

- See Fire Activity Slides for additional information

Railroad Derailment, Carson, Los Angeles County, SPILL: 21-4726

On 08/31/21 at 1044 hours, Union Pacific Railroad notified the California State Warning Center that a derailment occurred at their railyard.

- 9 carts and 1 locomotive derailed upright
- No hazmat release occurred
- No injury to crew or personnel
- Notifications made per SOP

Cal OES
GOVERNOR'S OFFICE OF EMERGENCY SERVICES

PUBLIC SAFETY POWER SHUTOFF (PSPS) SUMMARY

PSPS Status		
PG&E	**SCE**	**SDG&E**
Normal Operations	**Normal Operations**	**Normal Operations**

Pacific Gas & Electric (PG&E)
- Nothing significant to report.

Southern California Edison (SCE)
- Nothing significant to report.

San Diego Gas and Electric (SDG&E)
- Nothing significant to report.

Cal OES
GOVERNOR'S OFFICE OF EMERGENCY SERVICES

MAJOR ROAD / HIGHWAY / BRIDGE CLOSURES

Lifeline Route Closures		
Northern California	**Central California**	**Southern California**
Lifeline Route Closures	**No Lifeline Route Closures**	**No Lifeline Route Closures**

Lifeline Routes:

- **Del Norte County:** United States Route 101 has 1-way controlled traffic from 12.4 miles south of Crescent City at Vista point to 1.9 mi south of Crescent City at Humboldt Rd. due to a rockslide. Motorists are subject to delays of up to 30 minutes. Estimated time of reopening is 09/30/21.

Non-Lifeline Routes:

- Click here for a list of current road closures.

Wildfire Closures:

- See Fire Activity slides.

Emergency Center Activations:

- The Caltrans DOC Department Operations Center (DOC) is activated at Level 3 in support of Statewide Wildfires.
- Please see attached California Health & Human Services (CHHS) Agency / Cal OES Joint Situation Report for additional details.

Interactive Travel Forecast Map Based on Weather Conditions Provided by National Weather Service (Prototype)

- http://www.wrh.noaa.gov/wrh/travel/?wfo=mtr

Click on the Caltrans Logo to check current Hwy. conditions.
You can also call 1-800-427-7623 for current Hwy. conditions.

FIRE ACTIVITY

Cal OES Fire Preparedness Levels		
National	**Northern California**	**Southern California**
Preparedness Level 5	**Preparedness Level 5**	**Preparedness Level 4**
	Multi-Agency Coordination System MACS Mode: 4	**Multi-Agency Coordination System MACS Mode: 3**

Note: The National and Regional Preparedness Levels are maintained by the National Multi-Agency Coordination (MAC) Group and are separate from Cal OES activation levels.

Cal OES Fire Missions

2021-FIRE-68893
- One (1) MQ-9 Remote Sensing Aircraft performing infrared imagery and perimeter mapping in firefighting efforts for Northern Operations and the Dixie Fire.

2021-FIRE-68683:
- Three (3) Force Packages (twelve (12) Hand Crews) assigned for firefighting efforts due to arrive at Camp Roberts for training on 08/06/21 and will be available on 08/12/21 once training is completed.

2021-FIRE-66693:
- One (1) Type I CNG Helo equipped with MEDEVAC capabilities
- Five (5) Type I CNG Helo equipped for water drop capabilities for the Dixie Fire

Cal OES
GOVERNOR'S OFFICE OF EMERGENCY SERVICES

FIRE ACTIVITY

Prepositioned Resources

Region III

- **Plumas County:**
  - XPU: 1 Local Government Type 1 Engine
  - Start Date: 8/20/21 1200hours
  - Approval Extension #9 to 08/31/21 1200

- **Sierra County:**
  - XSI: 1 Local Government Type 3 Engine, 1 Local Government Type 6 Engine, 2 Local Government Type 2 Dozers, 1 IMT Member.
  - Start Date: 8/11/21 0800 hours
  - Approval Extension #18 to 08/31/21 0800

Region IV

- **Nevada County:**
  - XNE: 1 Dispatcher.
  - Start Date: 07/08/21 at 1700 hours
  - Approved Extension # 45 to 08/30/21 1700

Pre-Positioned Resources by Type

- 3 Local Government Engine
- 0 Local Government Water Tenders
- 0 Local Government Hand Crews
- 2 Local Government Dozers
- 1 Dispatcher
- 1 IMT Members

EMAC

- Utah:
  - 10 Engines assigned to CA
- Washington:
  - 10 Engines assigned to CA

Out of State FEMA Assignments

- Louisiana
  - 4 OH personnel assigned to FEMA IST
  - 45 US&R personnel assigned to FEMA Type-3 Strike Team

Cal OES
GOVERNOR'S OFFICE OF EMERGENCY SERVICES

FIRE ACTIVITY

Cal OES INLAND REGION

Dixie, Vegetation Fire, Plumas / Butte / Lassen / Tehama Counties
Location: 13 miles NE of Paradise
Jurisdiction: Federal/State DPA, FRA/SRA, Butte Unit, Lassen N.F, Plumas N.F.
Per Cal OES Duty Officers and ICS-209 as of 08/31/21 at 1747 hours:

- 819,956 acres timber, 49% contained
- Extreme fire behavior, group torching and long-range spotting reported
- Repopulation occurring where safely possible
- Threat to critical water and power infrastructure
- Threat to critical communications infrastructure for CHP, Cal Fire, Fish and Wildlife and others
- Threat to Hwy 395, Hwy 70, and Hwy 44
- Threat to high value private timberlands
- Multiple Watersheds impacted and areas of critical wildlife habitat threatened
- Multiple Cultural and historical sites threatened
- Lassen Park closure in effect
- Unified command: CAL Fire IMT 3, Type 1 GB Team 1
- CAL Fire Team 3 in command of West Zone, GB Team 1 in command of East Zone

Activations

- Butte County EOC is activated at a Level 1 (Low) virtual status.
- Plumas County EOC is activated at a Level 1 (High) (Op Period 0700-1900 hours)
- Lassen County EOC is activated at a Level 3 (Duty Officer)

Deployments

- 2 Cal OES Fire and Rescue Branch Assistant Chiefs assigned
- 1 Cal OES Law Enforcement Branch Assistant Chief deployed
- 11 Cal OES Public Safety Communications Technicians
- 1 Cal OES Inland Region Emergency Services Coordinator deployed to Plumas County EOC
- 1 Cal OES Inland Region Senior Emergency Services Coordinator virtually supporting Lassen and Shasta County
- 1 Cal OES Inland Region Emergency Services Coordinator virtually supporting Tehama County
- 1 CDSS DSB Emergency Services Coordinator deployed to Lassen County

FIRE ACTIVITY

Cal OES INLAND REGION (Continued)

Dixie, Vegetation Fire, Plumas / Butte / Lassen / Tehama Counties (Continued)

FMAG

Butte County:

- On 07/24/21 an FMAG was received from Butte County and has been placed on hold.

Plumas County:

- On 07/19/21 an FMAG was received from Plumas County. On 07/20/21 at 0103 hours, the FMAG was approved by FEMA (FM-5400-CA).

Lassen County:

- On 08/16/21 an FMAG was received from Lassen County, On 08/16/21 at 1118 hours, the FMAG was approved by FEMA (FM-5400-CA).

Proclamations

- On 08/26/21, Susanville Indian Rancheria submitted an emergency declaration for fires within the State of California including the Dixie Fire.
- On 08/24/21, a request for Phase I and Phase II removal for Dixie and Beckwourth fires was received from Plumas County.
- On 08/19/21, Tehama County submitted a ratification of the local emergency proclamation.
- On 08/18/21, Lassen County submitted a local health emergency declaration and letter requesting HHW and PPDR removal.
- On 08/17/21, Tehama County submitted a local health emergency declaration and letter requesting HHW and PPDR removal.
- On 08/10/21, the Governor proclaimed a state of emergency for Trinity County due to the McFarland and Monument fires; Tehama County due to the McFarland and Dixie fires; and Shasta County due to the McFarland Fire. The text of the proclamation can be found here.
- On 08/10/21, Tehama County proclaimed a local emergency for the Dixie Fire. The county is requesting state and federal assistance.
- On 08/03/21, Butte County proclaimed a local emergency due to the Dixie Fire. The county is not requesting any assistance.
- On 07/26/21, Plumas County submitted a Declaration of a Local Health Emergency for the Beckwourth Complex, Dixie and Fly Fires.
- On 07/23/21 the Governor proclaimed a State of Emergency for Plumas, Butte, and Lassen Counties for the Dixie and Fly Fires. Butte County. The text of the Proclamation can be found here.
- On 07/23/21 Plumas County proclaimed a local emergency for the Fly Fire. Plumas County is requesting CDAA and that the state expedite access to state and federal resources.
- On 07/21/21 Lassen County proclaimed a local emergency for the Dixie Fire. The County is requesting a Governor's Proclamation of a State of Emergency, CDAA, and a Presidential Declaration. On 7/27/21 County ratified resolution.
- On 07/21/21 the City of Susanville proclaimed a local emergency on for the Dixie Fire. They are not requesting any direct assistance.
- On 07/20/21 Plumas County proclaimed a local emergency for the Dixie Fire. Plumas County is requesting CDAA and that the State expedite access to state and federal resources.
- On 08/30/21, City of Portola submitted a Local emergency proclamation.

Mandatory Evacuations

- Plumas County: 2,700 Individuals
- Tehama County: 150 Individuals
- Lassen County: 253 Individuals

Cal OES
GOVERNOR'S OFFICE OF EMERGENCY SERVICES

FIRE ACTIVITY

Cal OES INLAND REGION (Continued)

Dixie, Vegetation Fire, Plumas / Butte / Lassen / Tehama Counties (Continued)

Road Closures

- Tehama County: SR 36 is closed from 8 miles west of Mineral to the Junction of SR 32
- Tehama County: SR 172 is closed from the west junction of SR 36 /in Mineral/ to the east junction of SR 36
- Plumas County: SR 89 is closed to northbound traffic at the Junction of SR 70. Southbound remains open for evacuations.
- Lassen County: SR 36 is closed from 3.6 miles east of Westwood to the Jct. of SR 44
- Shasta and Lassen County: SR 44 is closed from the Jct. of SR 89 to 4.7 miles east of Bogard Ranger Station at County Road A-21

Shelters/Temporary Evacuation Point

- Lassen and Plumas Counties are sheltering 28 individuals in 2 congregate shelters.

Plumas County:

- Portola Veterans Memorial Hall, 449 West Sierra, Portola, (On standby).
- Holy Family Church, 108 Taylor Ave. Portola
    - Overnight Count: 25
- Seventh-Day-Adventist Church,
    - Overnight Count: 3

Animal Shelters

Plumas County:

- Large Animals: Plumas County Fairgrounds, 204 Fairground Road, Quincy, CA, 95971,
- Small Animals: Plumas County Animal Shelter, 2901 N. Mill Creek Road, Quincy, CA, 95971,

Lassen County:

- Small Animals: Lassen County Fairgrounds 195 Russell Ave., Susanville CA. 96130

Critical Infrastructure

- Plumas and Lassen Counties:
    - Site on Dyer Mountain is immediately threatened that provides Landline, Cell, Microwave, and Radio Communications Services.
    - Site on Little Dyer Mountain threatened that provides 911 Services.
    - Frontier Fiber Line that runs from Dyer Mountain to Highway 44 is threatened, loss could threaten communications all the way to Quincy for an extended period.
    - The Fire Incident Management Team has been advised and is working on the problem.
- Tehama County:
    - 1 AT&T site may be threatened in the fire.

Cal OES
GOVERNOR'S OFFICE OF EMERGENCY SERVICES

FIRE ACTIVITY

Cal OES INLAND REGION (Continued)

Dixie, Vegetation Fire, Plumas / Butte / Lassen / Tehama Counties (Continued)

Health and Medical

- All CDPH licensed healthcare facilities are operational related to this fire.
    - Seneca District Hospital is fully operational and the Seneca District SNF is also fully operational as residents and staff returned on Monday, 8-30-21.

Missions

- **2021-SOC-70083:** CNG for Cap and damage assessment (Coordinating)
- **2021-SOC-68728**: One 3-phase 45kw generator for Indian Valley CSD; delivery expected 08/06/21. (Enroute)
- **2021-SOC-67811:** Additional 6 Sat Phones on scene 08/09/21.
- **2020-SOC-67523:** Dixie Fire (Federal Side) requested 6 ISAT phone and (2) Version Cows for anticipated loss of communications infrastructure (ESF-2 Coordinating). TCOMM rep will deliver 08.09.21 AM, 5 MAR 3 Mi-Fi Nighthawks. 3 ISAT phones from SOC Ops Rep; 3 ISAT phones from Chico DROC, assets need to be returned to these sites upon completion of this mission.
- **2021-SOC-67362**: Several 60KW and 130KW generators, outdoor lights, and indoor lights to support shelters. (On Scene)
- **CA-BTU-009205** – Resource request for 8-10 Sat phones for the Dixie Fire in Butte Co. COMC/TDO delivered 8 Isat phones to CAL FIRE Chief
- **2021-IREOC-67232** for DGS to assist Lassen Public Health with sourcing oxygen vendors due to current supplies being exhausted due to hospital/ER surge from power outage and heavy smoke. (On Scene)

Law Enforcement Mutual Aid (LEMA)

- Plumas County: 50 LEMA, 55 CNG
- 18 CHP

Recovery

- Cal OES, DTSC and Lassen County had an introduction meeting for Dixie phase 1 HHW removal in Lassen County. Possibly starting week of 09/07/21 but not finalized due to contractor shortage.

Cal OES
GOVERNOR'S OFFICE OF EMERGENCY SERVICES

FIRE ACTIVITY

Cal OES INLAND REGION (Continued)

McFarland, Vegetation Fire, Shasta / Trinity Counties
Location: McFarland Ridge x Baker Flat, 8 Miles west of Platina
Jurisdiction: Federal DPA, FRA, Shasta-Trinity N.F.
Per Cal OES Duty Officers and ICS-209 as of 08/31/21 at 1644 hours:
- 122,653 acres timber and brush, 96% contained
- Moderate fire behavior with flanking, backing and creeping
- Threat to critical power, gas and communication infrastructure
- Unified Command: Type 2 CA Team 10 & Cal Fire Tehama-Glenn Unit
- Type 2, CA Team 11 on order, in-brief 08/27/21 at 1200 hours
- Federal air and ground resources commit

Activations
- Shasta County EOC is activated at Level 3 (Low)
- Trinity County EOC is activated at a Level 1 (High) from 0800 to 1800 hours

Deployments
- 1 Cal OES Inland Region Senior Emergency Services Coordinator virtually supporting Shasta County
- 1 Cal OES Inland Region Emergency Services Coordinator virtually supporting Trinity County
- 1 Cal OES Inland Region Emergency Services Coordinator virtually supporting Tehama County

Proclamations:
- On 08/10/21, the Governor proclaimed a state of emergency for Trinity County due to the McFarland and Monument fires; Tehama County due to the McFarland and Dixie fires; and Shasta County due to the McFarland Fire. The text of the proclamation can be found here.
- On 08/08/21, Trinity County proclaimed a local health emergency the MacFarland and Monument Fires. The County also submitted a letter requesting State and Federal Assistance along with CDAA.

Mandatory Evacuations
- Shasta County: 0 (-190) Individuals

Shelters
- TEP: Igo-Ono Elementary School, 6429 Placer Rd., Igo
- Shasta County is no longer sheltering individuals in support of the McFarland Fire.
- Trinity County has no population requiring congregate sheltering.

Mission:
- **2021-SOC-69399**: Provided (2) Kit Sonim Phones (20).

Cal OES
GOVERNOR'S OFFICE OF EMERGENCY SERVICES

FIRE ACTIVITY

Cal OES INLAND REGION (Continued)

McCash, Vegetation Fire, Siskiyou County
Location: McCash Fork, 13 miles NE of Somes Bar
Jurisdiction: Federal DPA, FRA, Six Rivers N.F.
Per Cal OES Duty Officers and ICS-209 as of 08/31/21 at 1750 hours:

- 38,903 acres brush and timber, 1% contained
- Moderated overnight fire behavior
- Structures threatened
- Threat to Hwy 96
- Threat to Ukonom Mtn Lookout
- Communications infrastructure threatened
- Threat to cultural and historical sites of the Karuk Tribe
- Threat to public timberland
- Critical wildlife habitat threatened
- Threat to Klamath, Salmon, and Ukonom Watershed
- Type 2, GB Team 3 in command

Activations

- Siskiyou County EOC is activated at Level 2 (Middle)

Mandatory Evacuations

- Siskiyou County: 145 Individuals

Cal OES
GOVERNOR'S OFFICE
OF EMERGENCY SERVICES

FIRE ACTIVITY

Cal OES INLAND REGION (Continued)

Monument, Vegetation Fire, Trinity County
Location: Panther Creek x Eagle Rock, 5 Miles west of Big Bar
Jurisdiction: Federal DPA, FRA, Shasta-Trinity N.F.
Per Cal OES Duty Officers and ICS-209 as of 08/31/21 at 1748 hours:

- 172,292 acres timber and brush, 29% contained
- Active fire behavior, then moderating late night
- Structures threatened
- Repopulation ongoing where safely possible
- Critical power, water and communication infrastructure threatened
- Critical electrical transmission and distribution lines damages
- Impacts to multiple critical watershed and recreational sites
- Threat remains to historical and cultural sites
- Critical wildlife habitat threatened
- Private timberland, grazing land and agriculture threatened
- Unified Command: AK Type 1 Team & Cal Fire Team 5
- AK Type 1 team has command of the North Zone, Cal Fire Team 5 has command of South Zone
- Type 1, CA Team 5 assigned, planned transition to command of North Zone on 08/31/21 at 0700 hours

Activations

- Trinity County EOC is activated at a Level 1 (High), 0800 - 1800 hours

Deployments

- 2 Cal OES Fire and Rescue Branch Assistant Chiefs assigned
- 1 Cal OES Inland Region Emergency Services Coordinator virtually supporting Trinity County EOC
- 8 Cal OES Public Safety Communications Technicians

FMAG

- On 08/16/21 an FMAG was received from Trinity County. On 08/17/21 at 0021 hours, the FMAG was approved by FEMA (FEMA-5412-FM-CA)

Cal OES
GOVERNOR'S OFFICE OF EMERGENCY SERVICES

FIRE ACTIVITY

Cal OES INLAND REGION (Continued)

Monument, Vegetation Fire, Trinity County (Continued)

Proclamations

- On 08/08/21 Trinity County proclaimed a local health emergency the MacFarland and Monument Fires. The County also submitted a letter requesting State and Federal Assistance along with CDAA.
- On 08/10/21, the Governor proclaimed a state of emergency for Trinity County due to the McFarland and Monument fires; Tehama County due to the McFarland and Dixie fires; and Shasta County due to the McFarland Fire. The text of the proclamation can be found here.

Mandatory Evacuations

- Trinity County: 1,300 Individuals

Road Closures

- Trinity County: SR 299 is closed from 1.7 miles east of Hawkins Bar /at Ammon Road/ to 0.6 miles west of Helena.

Shelters / Evacuation Centers

- Humboldt County are sheltering 21 individuals in 1 congregate shelters.
- Firemen's Hall Pavilion, 9 Park St., Fortuna, Humboldt County
    - Overnight Count: 21

Animal Shelters

- The animal shelters were moved back to Trinity County
    - Small animals: 563 Mountain View, Weaverville, CA. Population as of 08/25/20: 97
    - Large animals: Louden Park, Weaverville, CA. Population as of 08/25/20: 27

Critical Infrastructure

- Lines are still deenergized from Big Bar West to the county line. Total households per PG&E around 65 and Trinity Public Utility Distribution (PUD) approximately 125 out in Big Bar/Big Flat and are ready to energize there as soon as PGE has their transmission repaired. 35 customers on Dutch Creek Road are out. Their poles have been repaired and are ready to energize those customers as soon as they get clearance from CAL FIRE.

Tribal

- American Red Cross is in discussions with a local tribe about opening a congregate shelter along the 299

Mission

2021-SOC-69112: Requested 1 ADA shower. 0

LEMA

- Trinity County: 0 LEMA

Cal OES
GOVERNOR'S OFFICE OF EMERGENCY SERVICES

FIRE ACTIVITY

Cal OES INLAND REGION (Continued)

River Complex, Vegetation Fire, Siskiyou County
Location: Scott Salmon Ranger District, 7 Miles west of Callahan
Jurisdiction: Federal DPA, FRA, Klamath N.F.
Per Cal OES Duty Officers and ICS-209 as of 08/31/21 at 1756 hours:

- 106,165 acres grass and brush, 23% contained
- Active fire behavior, moderating late night
- Complex comprised of 26 fires, 18 are fully contained
- Significant fires within the Complex
    - Cronan Fire: 5,918 acres, 41% contained
    - Haypress Fire: 68,917 acres, 26% contained
    - Summer Fire: 30,161 acres, 18% contained
- Structures remain threatened
- Power and emergency communications infrastructure threatened
- Threat to watersheds, reservoirs, and water infrastructure
- Threat to critical wildlife and plant habitat
- Historical and cultural resources of the Karuk tribe threatened
- Commercial timberland and grazing land threatened
- Multiple critical watersheds threatened
- Type 2, CA Team 13 in command
- NIMO Team in command

Activations

- Siskiyou County EOC is activated at a Level 2 (Middle) from 0700 to 1900 hours

Deployments

- 1 Cal OES Inland Region Emergency Services Coordinator virtually supporting Siskiyou County EOC
- 4 Cal OES Public Safety Communications Technicians

Proclamations

- On 08/19/21, Siskiyou County Proclaimed Local Health Emergency for River Complex.
- On 08/12/21, a Ratified Proclamation Emergency Proclamation was received from Siskiyou County for the Antelope Fire and River Complex requesting any available Federal and State assistance to include CDAA.
- On 08/06/21, a Proclamation of Local Emergency was received from Siskiyou County requesting a Governor's Proclamation.

Mandatory Evacuations

- Siskiyou County: 410 Individuals
- Trinity County: 60 Individuals

Cal OES
GOVERNOR'S OFFICE OF EMERGENCY SERVICES

FIRE ACTIVITY

Cal OES INLAND REGION (Continued)

Antelope, Vegetation Fire, Siskiyou County
Location: Antelope Creek X FR 41N28, 5 Miles South of Tennant
Jurisdiction: Federal DPA, FRA, Klamath N.F
Per Cal OES Duty Officers and ICS-209 as of 08/31/21 at 1728 hours:

- 71,456 acres brush and timber, 70% contained
- Interior pockets continue to consume
- Structures threatened
- Private timberland and grazing allotments threatened
- Critical wildlife and plant habitat threatened
- Threat to Native American historical and cultural sites
- SA Type 1, Red Team in command

Activations

- Cal OES State Operations Center is activated at a Level 1
- Siskiyou County EOC is activated Level 2 (Middle). Operational period: 0700-1900 daily
- The Caltrans District 2 Emergency Operation Center (EOC) is activated at Level 3

Deployments

- 1 Cal OES Fire and Rescue Branch Assistant Chiefs assigned
- 1 Cal OES Inland Region Emergency Services Coordinator virtually supporting Siskiyou County EOC
- 4 Cal OES Public Safety Communications Technicians

FMAG

- On 08/04/21 at 1652 hours an FMAG application was received from the incident and has been placed on hold.

Proclamations

- On 08/19/21, Siskiyou County proclaimed local health emergency for Antelope Fire.
- On 08/12/21 a Ratified Proclamation Emergency Proclamation was received from Siskiyou County for the Antelope Fire and River Complex requesting any available Federal and State assistance to include CDAA.
- On 08/06/21, a Proclamation of Local Emergency was received from Siskiyou County requesting a Governor's Proclamation: Ratified on 08/20/21
- On 08/05/21, Governor Gavin Newsom today proclaimed a state of emergency for Siskiyou County due to the Antelope Fire and for Nevada and Placer counties due to the River Fire. The text of the proclamation can be found here.

Mandatory Evacuations

- Siskiyou County: 0 Individuals

Cal OES
GOVERNOR'S OFFICE OF EMERGENCY SERVICES

FIRE ACTIVITY

Cal OES INLAND REGION (Continued)

Caldor, Vegetation Fire, El Dorado County
Location: Little Mountain, 12 miles S of Pollock Pines
Jurisdiction: Federal DPA, FRA/SRA, Eldorado N.F.
Per Cal OES Duty Officers and ICS-209 as of 08/31/21 at 1755 hours:

- 199,632 acres brush and timber, 18% contained
- Active fire behavior with crowning and long-range spotting reported
- Poor overnight RH recovery kept the fire active through the night with continued crowning and posting up to 0.75 miles
- Multiple communities threatened
- Multiple K-12 schools threatened
- Threat remains power, water and communication infrastructure
- Substantial damage to utility infrastructure reported
- Threat to ENF facilities and AEU Headquarters
- Threat remains to private timberland, grazing and agricultural land
- Critical wildlife habitat remains threatened
- Threat to Miwok historical and cultural sites
- Impact to multiple critical watersheds
- Unified Command: NIMO Team 2 and Cal Fire Team 6
- Type 1, CA Team 4 assigned, transition to command TBD

Activations

- El Dorado County EOC is activated at Level 1 (High)
- Amador County EOC is activated at Level 3 (Duty Officer)
- City of South Lake Tahoe EOC is activated at Level 3 (Low).
    - Location: South Lake Tahoe Airport, 1901 Lisa Maloff Way, Ste. 100, South Lake Tahoe, CA.
    - Operational period 0600 – 1800.

Deployments

- 1 Cal OES Inland Region Senior Emergency Services Coordinator deployed to El Dorado County EOC
- 1 Cal OES Inland Region Deputy Regional Administrator deployed to South Lake Tahoe EOC
- 1 Cal OES Inland Region Emergency Services Coordinator deployed to South Lake Tahoe EOC
- 1 Cal OES Law Enforcement Assistant Chief deployed to El Dorado County
- 1 Cal OES Fire and Rescue Assistant Chief deployed to El Dorado County
- 10 Cal OES Public Safety Communications Technicians
- 1 CDSS Senior Emergency Services Coordinator deployed to El Dorado County
- 1 CDSS Emergency Services Coordinator deployed to Douglas County Nevada to support El Dorado County

Cal OES
GOVERNOR'S OFFICE OF EMERGENCY SERVICES

FIRE ACTIVITY

Cal OES INLAND REGION (Continued)

Caldor, Vegetation Fire, El Dorado County (Continued)

FMAG

- On 08/17/21 at 1256 hours, an FMAG request was received. The FMAG was approved by FEMA (FEMA-5413-FM-CA).

Proclamation

- On 08/17/21, the Governor of California proclaimed a State of Emergency in El Dorado County on. The Proclamation can be found here.
- On 08/17/21, El Dorado County proclaimed a Local Emergency.
- On 08/20/21, El Dorado County proclaimed a Local Health Emergency.
- On 08/24/21, received an Assistance Letter from El Dorado County requesting a federal declaration, CDAA, any other Federal and State resources available and Phase I and II for the State debris program.
- On 08/26/21, the City of South Lake Tahoe proclaimed a Local Emergency.

Evacuations

Mandatory:

- El Dorado County: 53,325 Individuals
    - Desolation, Wilderness from the watershed ridge to the CA ENF/CA TMU wilderness boundary. From the El Dorado/P lacer county fine lo Echo Lakes.
- Alpine County: 100 Individuals
    - Highway 89 south, from Luther Pass Road to the Pickets Junction (Highway 88). West on Highway 88 to Kirkwood. South to include Kirkwood Ski Resort and Caples Lake.
- Amador County: 61 Individuals
    - Highway 89 South from Luther Pass Road to Pickets Junction (Highway 88)
    - West on Highway 88 to Kirkwood
    - South of Highway 88 along the Amador/El Dorado County line from Dufrene Road, due east to the Amador/ Alpine County line and from the Amador/ Alpine County line no1th to Highway 88. This includes the area of Kirkwood Lake.

Warnings:

- **El Dorado County:**
    - The remaining area of the Lake Tahoe Basin. From the Alpine/El Dorado county line, north along the California/Nevada state line to lake Tahoe. North along the waters edge 10 the El Dorado/Placer county line, West along the El Dorado/Placer county line to McKinney Lake.

Cal OES
GOVERNOR'S OFFICE OF EMERGENCY SERVICES

FIRE ACTIVITY

Cal OES INLAND REGION (Continued)

Caldor, Vegetation Fire, El Dorado County (Continued)
Warnings (continued)

- **Alpine County:**
  - Highway 88 at Forestdale Road. West or Forestdale Road and south to the Pacific Crest Trail Crossing. West of the Pacific Crest Trail to the Summit City Canyon Trail. West or Summit cay Canyon Trail and south to the El Dorado/ Stanislaus National Forest line. El Dorado/ Stanislaus National Forest line west to the Alpine and Amador County line.
  - South of Armstrong Summa lo Woodfords lo Forestdale Road. north of Highway 88 and Highway 89 to Armstrong Summit.

- **Amador County:**
  - Shenandoah Road at the Amador County line west through the River Pines community, continuing west on Shenandoah Road to Ostrom Road.
  - South on Ostrom Road to Jibboom Street, West on Jib boom Street to Fiddletown Road.
  - East on Fiddletown Road to Hale Road. South on Hale Road to Shake Ridge Road.
  - East on Shake Ridge Road to Charleston Road .
  - South on Charleston Road to the intersection of Charleston Road and Rams Horn Grade.
  - Due east to Highway 88 at Tiger Creek Road .
  - Tiger Creek Road east to Salt Springs Reservoir Road .
  - East on Salt Springs Reservoir Road to the east end of the Salt Springs Reservoir.
  - Due north from the east end of Salt Springs Reservoir to Highway 88 .
  - South of the El Dorado-Amador County line with a western border of Highway 88 due south to the east end of Salt Springs Reservoir. Northeast border is the line from Dufrene Road east to Amador/Alpine County lines. Southern border of the Amador/Calaveras County line. Eastern border of the Amador/Alpine County line.

Road Closures

- El Dorado County: US 50 is closed from Pollock Pines to Meyers in both directions.
  - Highway 50 will be open between Meyers and Twin Bridges for local residents only who reside between Meyers and Twin Bridges subject to proof of residency. No traffic allowed west past Twin Bridges.
- Alpine County:
  - SR 89 was closed to northbound traffic at the west junction of SR 88 /at Picketts Junction
  - SR 88 is closed from Dew Drop to the north junction of SR 89 /at Picketts Junction
- Amador County
  - Highway 88 is closed between Omo Ranch Rd. and the Highway 88/89 interchange.

Cal OES
GOVERNOR'S OFFICE OF EMERGENCY SERVICES

FIRE ACTIVITY

Cal OES INLAND REGION (Continued)

Caldor, Vegetation Fire, El Dorado County (Continued)

Shelters / Evacuation Centers

- El Dorado County is sheltering 929 individuals in 9 congregate shelters and 6 individuals in 2 non-congregate shelters.
- Shelters
  - Cameron Park Community Center, 2502 Country Club Dr, Cameron Park, El Dorado County
    - Overnight Count: 70
  - Green Valley Community Church, 3500 Missouri Flat Road, Placerville, El Dorado County
    - Overnight Count: 324
  - Rolling Hills Christian Church, 800 White Rock Rd, El Dorado Hills, El Dorado County
    - Overnight Count: 37
  - South County Shelter, 7425 Mt. Aukum Rd, Mt. Aukum, El Dorado County
    - Overnight Count: 110
  - Douglas County Community & Senior Center, 1329 Waterloo Lane, Gardnerville, NV, 89410.
    - Overnight Count: 180
  - Veterans Hall Truckee, 10214 High St, Truckee, ARC
    - Overnight Count: 6
  - State of Nevada, Reno-Sparks Event Center,
    - Overnight Count: 0
  - State of Nevada, Fuji Park, 601 Old Clear Rd., Carson City, NV
    - Overnight Count: 101
  - State of Nevada, Carson City Community Center, 851 E. William St., Carson, NV
    - Overnight Count: 100

Animal Shelters

- El Dorado County established a website for volunteers to sign up to assist with animal services. The site is www.handsonsacto.org
- Large Animals: Amador County Fairgrounds, 18621 Sherwood St., Plymouth, **FULL – no longer accepting large animals.** Population: 525
- Large Animals: Saureel Vineyards, 1140 Cold Springs Rd., Placerville. Population: 560
- Large animals: Will be housed at Kernville Rodeo or Ridgecrest Fairgrounds. Must call Kern County Animal Services to coordinate location. After hours calls route to Kern County Sheriff for Animal Services dispatch.
- Small animals: Contact Kern County Animal Services for assistance at 661-868-7100.
- Small animals: El Dorado County Animal Services, 6435 Capital Ave, Diamond Springs. Population: 545

School Closure

- Lake Tahoe Unified School District has delayed the start of school to 09/07/21.
- Omo Ranch (Indian Diggings), Pollock Pines, Camino, Gold Oak, Silver Fork, and Pioneer are closed through 09/03/21

Cal OES
GOVERNOR'S OFFICE OF EMERGENCY SERVICES

FIRE ACTIVITY

Cal OES INLAND REGION (Continued)

Caldor, Vegetation Fire, El Dorado County (Continued)

Access and Functional Needs

- Cal OES AFN branch assisting El Dorado County with ASL interpreter to assist at Public Meetings at the ICP, 100 Placerville Drive, Placerville, CA.
- 1 translator is there through the weekend. Full request is still being coordinated.
- Spanish translation needed at community information site – request sent to OAFN.

Missions

- **2021-SOC-70477:** Deployment to Caldor Fire (South Lake Tahoe) with MIGU-4, Tow-64, 1 Cache of APX8000, VTAC Repeater, Jeff Howell, Bill Koch, Bruce Andreozzi responding to El Dorado County Complex 1360 Johnson Blvd, South Lake Tahoe.
- **2021-SOC-70269:** 5 AT&T First Net Nighthawk devices requested to support the LAC in Placerville starting 08/27/21.
- **2021-SOC-70146:** 1 cache #4 (24 radios) and kits #7 & #8 deployed. CRU MAR4 delivered on 08/24/21.
- **2021-SOC-70069:** Umbrella for Green Valley Shelter (Coordinating)
- **2021-SOC-70060:** Umbrella for Cameron Park CSD (Coordinating)
- **2021-SOC-70059:** Cares Program and EOC Rep
- **2021-SOC-70024:** Air Scrubbers (On scene 8-23-21)
- **2021-SOC-69950:** AFN showers, toilets and handwashing stations.
    - Task 58922 for Holy Family Church Shelter in Portola (Coordinating)
    - Task 58923 for Springs of Hope Shelter in Quincy (Coordinating)
- **2021-SOC-69933:** 5 Porta Potties and 1 dumpster for shelter site. (Coordinating)
- **2021-SOC-69532:** A request for HHW removal for Tehama County. (Coordinating)

Law Enforcement Mutual Aid (LEMA)

- 203 LEMA; 150 CNG
- 144 CHP and CDFW

Health and Medical

- Barton Memorial Hospital and Barton D/P SNF were fully evacuated on 8-29-21. The hospital had 18 patients and the SNF had 36 residents that were evacuated. Barton Hospital and SNF are now considered Non-Operational Short Term.
    - Barton Memorial Hospital 18 patients went to the following facilities:
        - (7) Tahoe Forest Hospital (CA)
        - (7) Renown (NV)
        - (3) Carson Valley Medical Center (NV)
        - (1) St. Mary's (NV)
    - Barton Memorial D/P SNF 36 residents went to the following SNF:
        - (36) Ormsby Skilled Nursing Facility (NV)

Cal OES
GOVERNOR'S OFFICE OF EMERGENCY SERVICES

FIRE ACTIVITY

Cal OES INLAND REGION (Continued)

Caldor, Vegetation Fire, El Dorado County (Continued)

Recovery

- **Local Assistance Center (LAC):** Folsom Lake Community College, El Dorado campus, Fitness Center Building at 6699 Campus Drive, Placerville, CA 95667.
- Hours of Operations:
    - 08/30/21 to 08/31/21 from 1000 hours to 1700 hours
    - 09/01/21 from 1300 hours to 1900 hours
    - 09/02/21 to 09/03/21 from 1000 hours to 1700 hours

Cal OES
GOVERNOR'S OFFICE
OF EMERGENCY SERVICES

FIRE ACTIVITY

Cal OES INLAND REGION (Continued)

French, Vegetation Fire, Kern County
Location: Sawmill Rd x NF-25S02, 5 mile west of Lake Isabella
Jurisdiction: State/Federal DPA, SRA/FRA, Contract County/Sequoia National Forest
Per Cal OES Duty Officers and ICS-209 as of 08/31/21 at 1730 hours:

- 25,710 acres brush and timber, 43% contained
- Moderate fire behavior with wind driven runs, flanking, and backing
- Threat to vital communication infrastructure located on Shirley Peak
- Heavy fuel loading with drought stressed and bug killed trees
- Structures remain threatened
- DINS inspection is ongoing
- CAIIMT 12 assigned
- NIMO Team 1 in command
- Unified Command with USFS, Kern County and BLM

Activations

- Kern County EOC is activated at Level 2 (Middle), Operational period 0800-1800 daily

Deployments

- 1 Cal OES Inland Region Emergency Services Coordinator deployed to Kern County EOC
- 1 Cal OES Fire and Rescue Branch Assistant Chief assigned

FMAG

- On 08/24/21, CA-KRN submitted a FMAG request. On 08/24/21 at 2219 hours, the FMAG was approved by FEMA (FEMA-5416-FM-CA)

Proclamation

- On 08/27/21, Kern County submitted a Proclamation of a Local Emergency.

Mandatory Evacuations

- Kern County: 754 Individuals

Road Closures

- Kern County: SR155 is closed from 4.6 miles east of Glenville to 4.6 miles west of Wofford Heights.

Shelters/Temporary Evacuation Point

- Kern County is sheltering 7 individuals in 1 shelters.
- Shelter: Woodrow Wallace Elementary School, 3240 Lake Isabella, CA, 93240
    - Overnight Count: 7

Cal OES
GOVERNOR'S OFFICE OF EMERGENCY SERVICES

FIRE ACTIVITY

Cal OES INLAND REGION (Continued)

French, Vegetation Fire, Kern County (Continued)

Critical Infrastructure

- Southern California Edison powerlines are threatened

Animal Shelters

- Small animals: Contact Kern County Animal Services for assistance at 661-868-7100. Woodrow Wallace Elementary School Parking Lot, 3240 Lake Isabella, CA 93240.
- Large animals: Will be housed at Kernville Rodeo or Ridgecrest Fairgrounds. Must call Kern County Animal Services to coordinate location. After hours calls route to Kern County Sheriff for Animal Services dispatch.

Health and Medical

- County is having difficulty convincing Kernville Assisted Living (ALF) to evacuate prior to an evacuation order. County OES has placed a call to Ombudsman to notify of county transportation assistance. Ombudsman will be personally contacting families.
    - County Public Health is coordinating the movement of the (ALF) out of Kernville as it is now under evacuation warning.
    - The Kernville ALF currently has 17 patients - including those evacuated from Wofford Heights on 08/22/21.

LEMA

- 12 (+4) CHP, 16 (+3) LEMA

Recovery

- Folsom Lake Community College, El Dorado Campus, Fitness Center Building, 6699 Campus Drive, Placerville, CA 95667
- Hours of Operations:
    - 08/30/21 to 08/31/21 from 1000 hours to 1700 hours
    - 09/01/21 from 1300 hours to 1900 hours
    - 09/02/21 to 09/03/21 from 1000 hours to 1700 hours

Walkers, Vegetation Fire, Tulare County

Location: Golden Trout Wilderness, East of Peck Canyon
Jurisdiction: Federal DPA, FRA, Sequoia National Forest
Per Cal OES Duty Officers and ICS-209 as of 08/31/21 at 1744 hours:

- 8,108 acres brush and timber, 52% contained
- Moderate fire behavior
- Structures remain threatened
- Heavy fuel loading with drought stressed and bug killed trees
- Limited access due to inaccessible terrain
- Burning in the Golden Trout Wilderness

Cal OES
GOVERNOR'S OFFICE OF EMERGENCY SERVICES

FIRE ACTIVITY

Cal OES INLAND REGION (Continued)

Airola, Vegetation Fire, Calaveras County
Location: Parrotts Ferry Rd x Airola Rd, 2 miles west of Columbia
Jurisdiction: State DPA, SRA, Tuolumne-Calaveras Unit
Per Cal OES Duty Officers and ICS-209 as of 08/30/21 at 1802 hours:
- 639 acres brush, 87% contained
- Moderate fire behavior with backing, creeping, and smoldering
- Federal air and ground resources assigned

Washington, Vegetation Fire, Tuolumne County
Location: Golf Links Road x Highway 108, West of Sonora
Jurisdiction: State DPA, SRA, Tuolumne-Calaveras Unit
Per Cal OES Duty Officers and ICS-209 as of 08/30/21 at 1753 hours:
- 100 acres brush and oak woodland, 75% contained
    - Two fires, one 40 acres and one 10 acres
- Dangerous rate of spread
- 84 degrees, 22% RH, wind SSW, at 9 mph, gusts to 16 mph
- Structures threatened
- No divert on Air Tankers for life safety
    - Air attacks have made good progress.
    - Retardant line is now surrounding the fire.
    - Fire is slowing down and forward progress appears to be nearly halted.

Activations
- Tuolumne County EOC is activated at Level 2
    - Operational period 0800-2000 hours. Address 18440 Striker Court, Sonora CA
- City of Sonora EOC is activated at Level 2

Resources Assigned
- 5 ambulances from San Joaquin County
- 4 ambulances from MVEMSA
- 1 ASTL from Stanislaus County
- 1 DMSU and ASTL from Stanislaus County

Cal OES
GOVERNOR'S OFFICE OF EMERGENCY SERVICES

FIRE ACTIVITY

Cal OES INLAND REGION (Continued)

Washington, Vegetation Fire, Tuolumne County (Continued)

Proclamations

- On 08/31/21, Tuolumne County submitted a Ratified Proclamation of a Local Emergency, and they are now requesting CDAA.
- On 08/31/21, Tuolumne County submitted a Ratified Proclamation of a Local Health Emergency.
- On 08/31/21, the City of Sonora submitted a Ratified Proclamation of a Local Emergency, and they are now requesting CDAA.
- On 08/27/21, Tuolumne County submitted a Proclamation of a Local Emergency.
- On 08/27/21, the City of Sonora submitted a Proclamation of a Local Emergency.

Evacuations

- Calaveras County: 0 Individuals

Missions

- Mission #70431 50 Refrigerators (Coordinating)
- Mission #70418 50 Air Scrubbers (Coordinating)
- Mission #70414 3 Veterinarians and 6 Veterinarian Assistants (Coordinating)

Road Closures:

- SR 49 was closed from the east junction of State Route 108 to Forest Road /in Sonora

Medical Health / Public Health

- All CDPH licensed healthcare facilities are operational related to this fire.
    - Adventist Health Sonora D/P SNF (Unit 7) (538 Ponderosa Drive): is operational and repopulated.
    - Adventist Health Sonora D/P SNF (Unit 6) (179 S Fairview): is operational and repopulated.
- There is 1 Ambulance Task Force:
    - 3 ALS Ambulances
    - 3 BLS Ambulances
    - 1 Disaster Medic Support (DMSU)
    - 1 Ambulance Strike Team Leader (ASTL)
    - 1 Ambulance Strike Team Leader Trainee (ASTL-T)
    - These units will demobilize 9/1 0700. They have completed 25 911 non-ambulatory assist along with 911 system back.

LEMA

- Stanislaus Sheriffs Office is assisting with evacuations
- 8 (+8)

Cal OES
GOVERNOR'S OFFICE OF EMERGENCY SERVICES

FIRE ACTIVITY

Cal OES INLAND REGION (Continued)

Washington, Vegetation Fire, Tuolumne County (Continued)

Recovery

- Local Assistance Center-Washington Fire/Tuolumne County, Sonora Elementary School, 830 Greenley Rd., Sonora, CA 95370
    - August 28, 2021, 0900-1600 Hours
- Disaster Assistance Center-Fire/Tuolumne County, Sonora Elementary School, 830 Greenley Rd., Sonora, CA 95370
    - August 28, 2021, 0900-1600 Hours

Cal OES COASTAL REGION

Knob, Vegetation Fire, Humboldt County

Location: Friday Spur Rd X China Creek, 2 Miles South from Willow Creek
Jurisdiction: Federal DPA, FRA/SRA, Six Rivers N.F
Per Cal OES Duty Officers and ICS-209 as of 08/31/21 at 1741 hours:

- 1,236 acres brush and timber, 0% contained
    - The Knob Fire is being absorbed by the Monument fire on 08/31/21 at 0914 hours
- Moderate fire behavior, flanking, backing, and torching reported
- Structures threatened
- Threat to Hwy 299
- Powerlines threatened and shut off impacting community of Willow Creek
- Threat to Brush Mountain lookout and associated communication infrastructure
- Threat to private timberland
- Critical wildlife habitat threatened
- Type 1, CA Team 5 will assume command on 08/31/21 at 0700 hours

Activations

- Humboldt County EOC is activated at Level 1 (Lowest)

Deployment

- 1 Cal OES Coastal Region Emergency Services Coordinator deployed to Humboldt County

Mandatory Evacuations

- Humboldt County: 190 Individuals

Shelters/Temporary Evacuation Point

- Evacuation center at Willow Creek Bible Church, Willow Creek

Cal OES
GOVERNOR'S OFFICE OF EMERGENCY SERVICES

FIRE ACTIVITY

Cal OES SOUTHERN REGION

South, Vegetation Fire, San Bernardino County
Location: Lytle Creek Rd x Sierra Ave, North of Fontana
Jurisdiction: State/Federal DPA, SRA/FRA, San Bernardino Unit, San Bernardino National Forest, San Bernardino County Fire
Per Cal OES Duty Officers and ICS-209 as of 08/31/21 at 1701 hours:

- 819 acres grass and brush, 85% contained
- Minimal fire behavior
- Structures threatened
- Repopulation is underway
- Evacuation warnings have been lifted
- CAIIMT 14 in command

Animal Shelters

- Evacuation point for large animal and small animals established at the Devore Animal Shelter, 19777 Shelter Way, San Bernardino
    - If you need assistance with evacuation of animals, please call: (800) 472-5609
    - Currently: 1 horse, 3 cats, and 2 dogs have been housed

Road Closures

- Southbound I-15 South of Sierra Ave. #4 lane closed, lanes 1, 2, and 3 remain open
- Lytle Creek Rd to Duncan Canyon and Lytle Creek Rd to Sierra Ave
- Glen Helen Parkway between Sycamore Center Dr
- Lone Pine Canyon Rd. at Hwy 138

Critical Infrastructure

- SoCal Edison Transmission Lines in immediate area
- Los Angeles DWP Transmission Lines in immediate area

Law Enforcement Mutual Aid (LEMA)

- 12 LEMA

Cal OES
GOVERNOR'S OFFICE OF EMERGENCY SERVICES

FIRE ACTIVITY

Cal OES SOUTHERN REGION (Continued)

Chaparral, Vegetation Fire, San Diego County
Location: Cleveland Forest Rd x Tenaja Rd
Jurisdiction: Federal DPA, FRA, Cleveland National Forest
Per Cal OES Duty Officers and ICS-209 as of 08/31/21 at 1801 hours:

- 1,427 acres, grass and brush, 50% contained
- Minimal fire behavior with creeping and smoldering
- Structures remain threatened
- Threat to infrastructure and La Cresa area Power grid for San Diego County
- Fire is burning in steep and rugged terrain with limited road access
- Unified command with USFS and CAL FIRE

Activations

- San Diego County EOC is activated at Level 2 (Monday-Friday)

Mandatory Evacuations

- North of Tanaja Truck Rd, South of Calle Cielo, East of Calle Collado, West of Calle Be Bietol
- San Diego County: 100 Individuals

Evacuation Warning

- North of Tenaja Rd, West of Cali Pino and Gallup Lane, South of Hombre Lane and Hacienda Drive, East of Cleveland National Forest

TEP/Shelter

- Riverside County: Murrieta Valley High School, 42200 Nighthawk Way, Murrieta, CA 92562
    - Overnight Count: 0

Animal Shelters

- Small Animals: Animal Friends of the Valley, 33751 Mission Trail, Wildomar, CA 92595
- Large Animals: San Jacinto Animal Shelter, 581S. Grand Avenue, San Jacinto, CA 92582

Cal OES
GOVERNOR'S OFFICE OF EMERGENCY SERVICES

CALIFORNIA 9-1-1 SYSTEM

9-1-1 Outage/Remote/Community Isolation

- Effective 08/31/21 at 0958 hours, 911 Branch has fully implemented the automation of outage notifications for all major outages in accordance with Legislation SB670.
- 9-1-1 Branch will no longer send out email notifications for any outages, these will now be delivered by NGA 9-1-1 Outage Dashboard.
- The Outage Dashboard has been set up and activated for OES and Local Agencies, if you have questions regarding an outage, please contact the 9-1-1 Branch at CA911Outages@CalOES.ca.gov

Cal OES
GOVERNOR'S OFFICE
OF EMERGENCY SERVICES

WEATHER OF CONCERN

NORTHERN CALIFORNIA

- Dry conditions and strong gusty winds will continue through tonight, which will keep the Red Flag Warnings for Northern California.
    - Red Flag Warning in effect until 09/01/21 at 2300 hours for the Greater Lake Tahoe area including Truckee area, the Stanislaus National Forest, and the Tahoe El Dorado National Forest.
    - Red Flag Warning in effect until 08/31/21 at 2300 hours for Lassen County, Plumas County, Eastern Sierra Counties, Shasta County, Yuba County, Amador County, Placer County, El Dorado County, Calaveras County, and Tuolumne County.

SOUTHERN CALIFORNIA

- Scattered thunderstorms will continue to move across the region, with storm capable of producing rainfall rates of 1 to 2 inches per hour.
    - Flash Flood Warnings have been issued through this evening.

Weather Advisories, Watches, and Warnings currently active in California:
http://www.wrh.noaa.gov/hazardSummary/?state=ca

Active Weather Warnings, Watches and Advisories by County:
http://www.wrh.noaa.gov/hazardSummary/?state=ca&bycounty=1

WEATHER KEY POINTS

08/31/21 - 09/06/21

Tuesday-Monday

- Dry conditions and gusty southwest winds through Wednesday and will lead to widespread critical fire weather conditions across the mountains and foothills in the northern half of California
- Cooler temperatures are expected statewide through the rest of the work week, with a warm-up into early next week with more potential for heat related health impacts
- Isolated to widely scattered showers and thunderstorms will be possible across southern California through early Wednesday, especially in the mountains and deserts
    - **These showers and thunderstorms may lead to flash flooding in the Apple and Lucerne Valleys, Coachella Valley, Riverside County Mountains, San Bernardino County Mountains, San Diego County Deserts, San Diego County Mountains, San Gorgonio Pass Near Banning, Chiriaco Summit, Chuckwalla Mountains, Chuckwalla Valley, Imperial Valley, Imperial County SE, SW, W, Joshua Tree NP E and W, Palo Verde Valley Salton Sea Cadiz Basin, Morongo Basin and the Mojave Desert, Including the Mojave National Preserve on Tuesday and Tuesday night.**
    - Otherwise, no precipitation is expected across the northern two thirds of the state through the next week
- Wildfire smoke will remain across portions of northern and central California, bringing reduced visibility and air quality at times

CALIFORNIA WEATHER IMPACTS

08/31/21 - 09/06/21

Hazards / Day	TUE	WED	THU	FRI	SAT	SUN	MON
Non-Thunderstorm Damaging Winds							
Snow							
Coastal Flooding							
River Flooding							
Thunderstorms (Wind / Hail / Tornadoes)	Southern	Southern	Southern	Southern	Southern	Southern	Southern
Fire Weather (Low Humidity / Wind / Dry Thunderstorms)	All Regions **(Inland Mtns)**	All Regions **(Inland Mtns)**	Inland/ Southern	Inland/ Southern	Inland/ Southern	Inland/ Southern	Inland/ Southern
Heat Risk	Inland/ Southern			Southern	Southern	Southern	Inland/ Coastal/ Southern
Heavy Rain/Flash Flooding/ Debris Flow	Southern						
Cold							

No Impacts | Minimal Impacts | Moderate Impacts | Severe Impacts

PRECIPITATION FORECAST

08/31/21 - 09/02/21

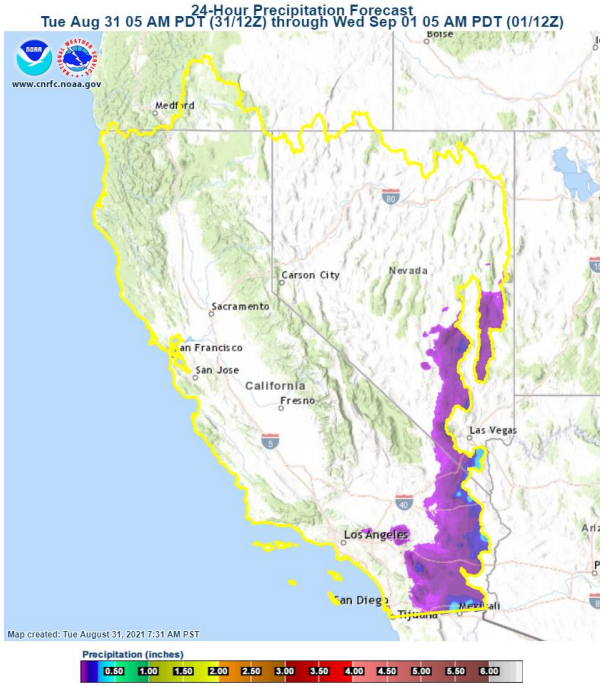

Tuesday

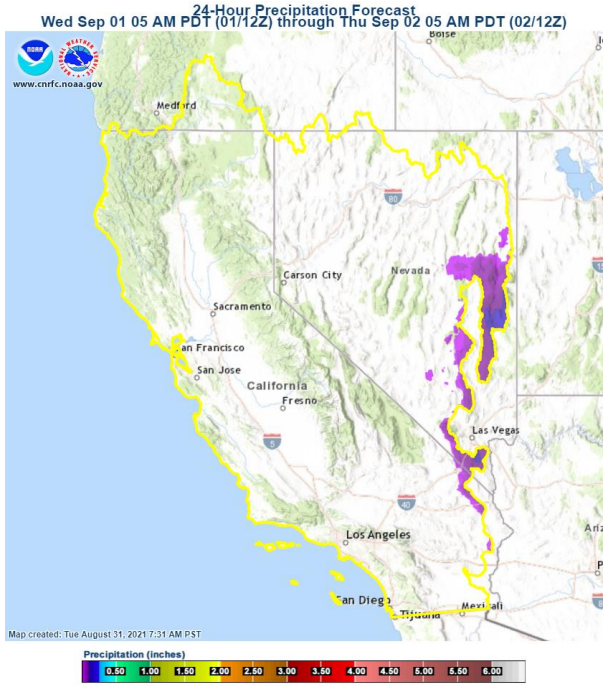

Wednesday

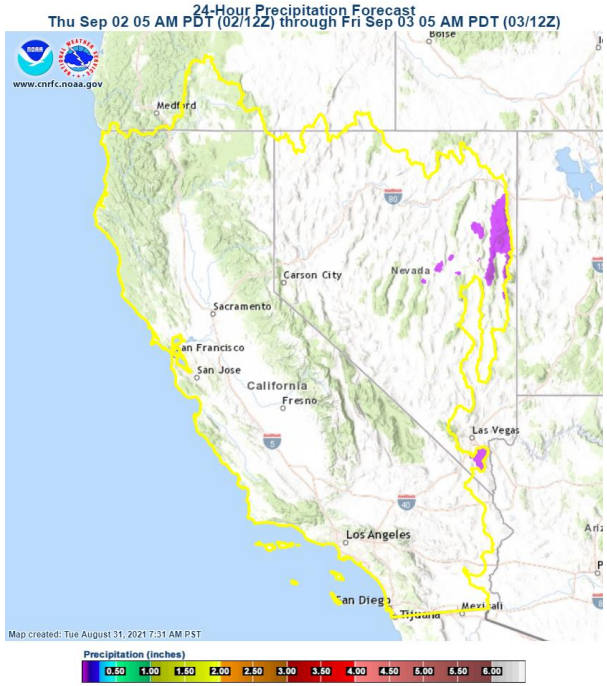

Thursday

Note: Forecast precipitation amounts are an average for any particular location. Thunderstorms may produce locally higher rainfall amounts.

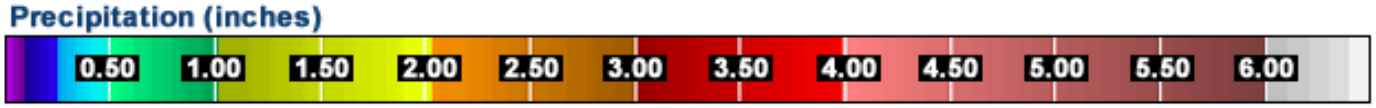

WEATHER OUTLOOK

09/05/21 - 09/13/21

6-10 Day Outlook (September 5 – September 9)

Temperatures

- Above normal temperatures are favored statewide

Precipitation

- Near normal precipitation is favored for central and northern California, and below normal precipitation is favored across car northern California. Above normal precipitation is favored across southern California

8-14 Day Outlook (September 7 – September 13)

Temperatures

- Above normal temperatures are favored statewide

Precipitation

- Near normal precipitation is favored for central and northern California, and above normal precipitation is favored across southern California

WEATHER MAP

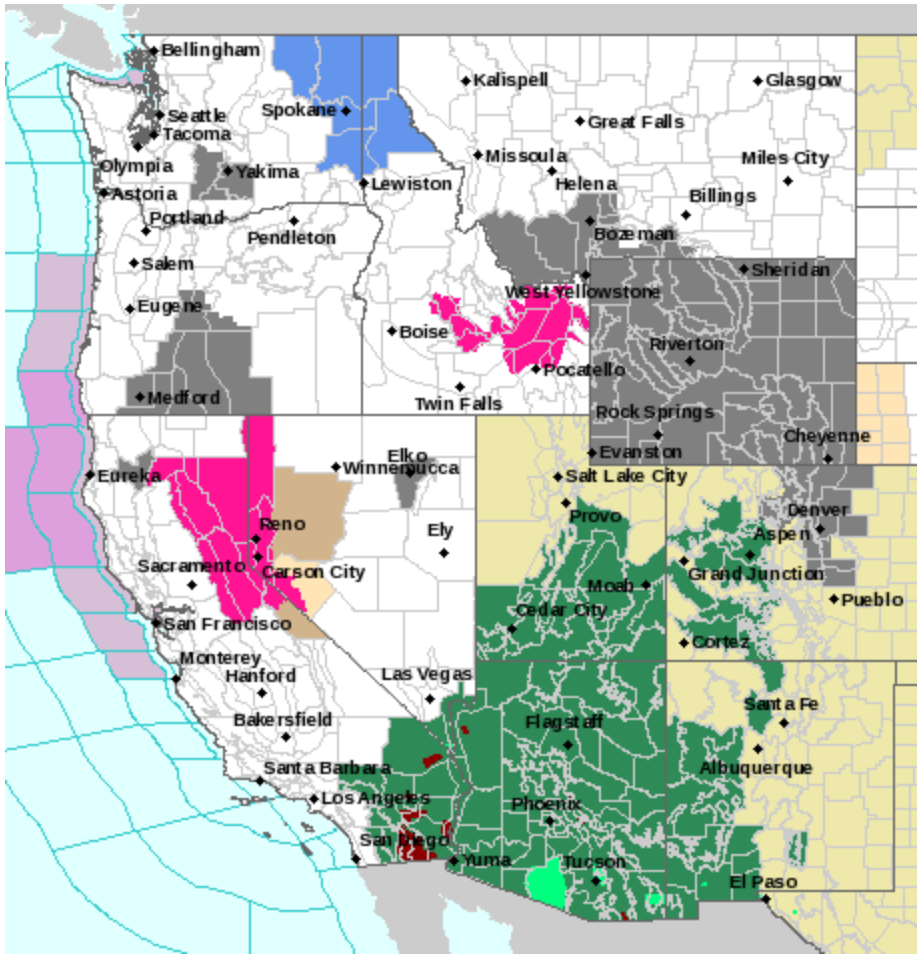

- Flash Flood Warning
- Flash Flood Watch
- Gale Warning
- Red Flag Warning
- Flood Advisory
- Small Craft Advisory
- Lake Wind Advisory
- Frost Advisory
- Special Weather Statement
- Air Quality Alert
- Hazardous Weather Outlook

Cal OES
GOVERNOR'S OFFICE OF EMERGENCY SERVICES

Cal OES LAW ENFORCEMENT MISSIONS

Cal OES Law Enforcement Missions

- None Reported

Cal OES MISSION TASKINGS

Cal OES Missions

- **2021-LAW-69879:** CHP requests a portable CALAW4 repeater set up for the Golden Gate Bridge for a planned protest Sunday, 08/29/21. The repeater will be in use from 0800 to 0000 hours. COMC/TD and MAR2 CRU and team coordinating.
- **2021-SOC-69429**: (5) Kit APX radios for IA PDAs Inland Region.
- **2021-SOC-69432:** (2) Kit Sonim Phones (20) for the Dixie Fire (Quincy, Plumas Co.). MAR 3 is on-scene as of 08/17/21.
- **2021-TACCOM-061621:** Sonim Kit HQ3 assigned to OCFA to test Android phones for fire season. ETA Return is 10/21/21. COMC monitoring.

Cal OES
GOVERNOR'S OFFICE
OF EMERGENCY SERVICES

Cal OES

GOVERNOR'S OFFICE
OF EMERGENCY SERVICES

Mission:
We protect lives and property, build capabilities, and support our communities for a resilient California.

We achieve our mission by serving the public through effective collaboration in preparing for, protecting against, responding to, recovering from, and mitigating the impacts of all hazards and threats.