CSWC Operational Period Summary
1800 September 25 2014 to 0600 September 26 2014

Kin Incident, Vegetation Fire, El Dorado and Placer Counties.

Photo Credit: Washington Post

Cal OES
GOVERNOR'S OFFICE OF EMERGENCY SERVICES

SITUATION SUMMARY

Chicago Air Route Traffic Control Fire, Chicago, Illinois

- A fire at the Chicago Air Route Traffic Control Center (an FAA traffic control facility in Chicago, Illinois), has resulted in flight stoppages for O'Hare International and Midway Airports. As of 0630 hours there have been cancellations of more than 200 flights. Airspace management has been transferred to adjacent air traffic facilities. There was one reported injury. There is no estimated time of reopening. No delays are indicated for California airports.

Northern California Weather of Concern

- The large majority of the latest system has passed as it continues east. The low pressure bringing the winds and rain is forecast to move over the Great Basin this weekend. Scattered showers are predicted, albeit with a medium to low confidence, at times both Saturday and Sunday. The locations and timing of any rain remain to be determined. This is a cool storm so temperatures will be well below normal and it's possible the area could see light snows impacting Sierra passes above 8000 feet, such as Sonora and Tioga. Rainfall in the valleys could reach 0.50 inches through the weekend, with higher amounts possible if a band of rain holds over any one area.

Southern California Weather of Concern

- Monsoonal moisture is returning to Southeastern California. Isolated to scattered showers and thunderstorms will develop across southeast California this afternoon, with widespread showers and embedded strong thunderstorms expected this evening through Saturday. Atmospheric conditions are favorable for some fast moving, organized thunderstorms which can produce heavy rain, large hail, and strong winds. Individual thunderstorms will generally move to the north at 30 to 40 mph which will diminish the threat of flash flooding with any one storm. However, training storms are possible which could repeatedly produce heavy rain over the same local areas.

Active Weather Warnings, Watches and Advisories: http://www.wrh.noaa.gov/sto/brief/wwa_bc_cal.php

Forecast Precipitation Amounts: http://www.cnrfc.noaa.gov/google.php?type=waterResources

Observed Precipitation Map: http://www.cnrfc.noaa.gov/precipMaps.php?group=rsa&hour=24&synoptic=0

SITUATION SUMMARY

Northern California Weather of Concern

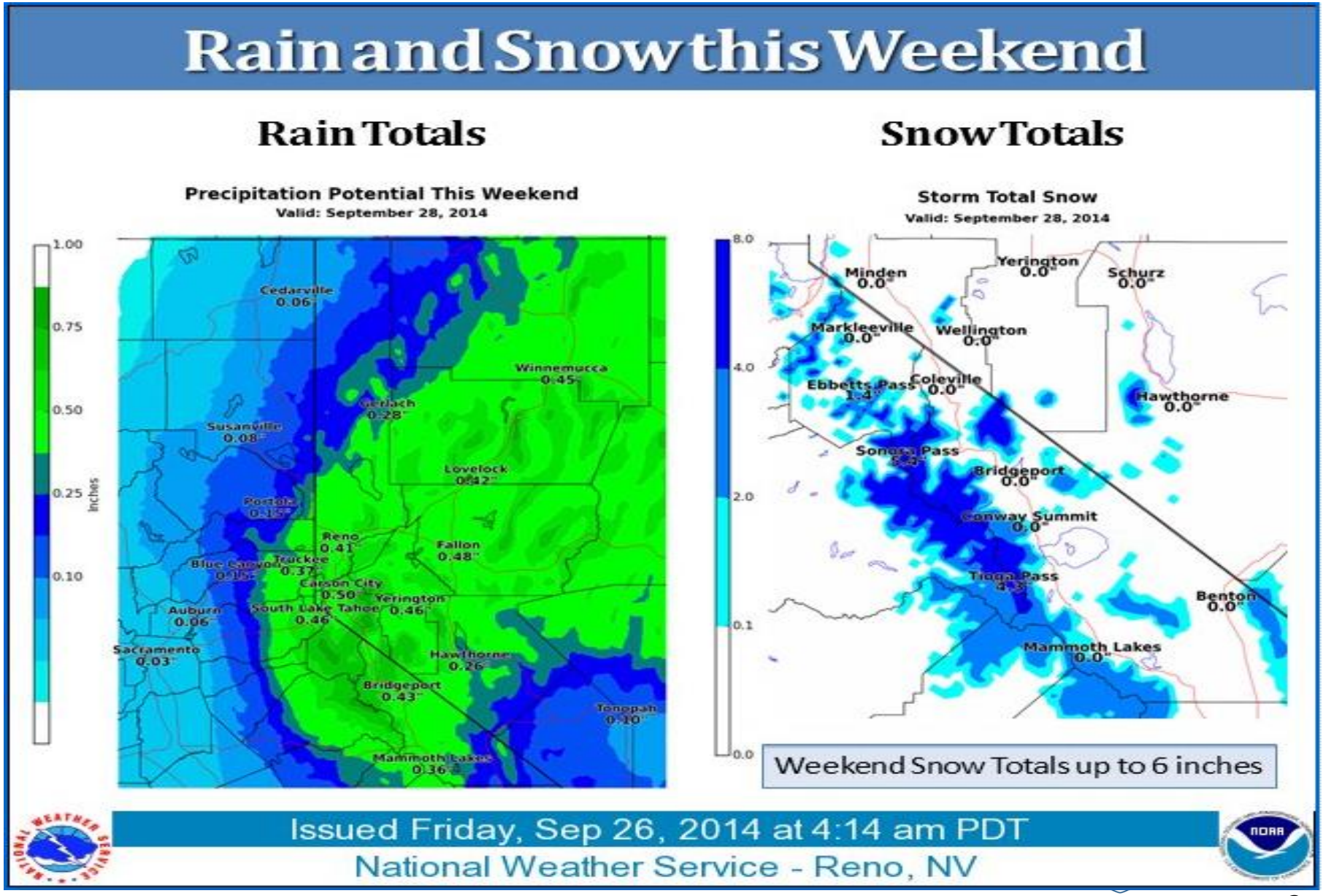

SITUATION SUMMARY

Northern California Weather of Concern

60 Hour Observed Precipitation Totals (inches) 9/23 – 9/26/2014	
Crescent City: 2.88”	Weed: 2.29”
Arcata: 2.70”	Shasta Dam: 3.08”
Willits: 0.88”	Sacramento: 0.37”
Sawyers Bar: 2.12”	Redding: 2.48”
Hoopa: 2.88”	San Francisco: 0.51”
Camino: 0.86”	Stockton: 0.59”
South Lake Tahoe: 0.18”	Oroville: 0.51”
Quincy: 0.96”	Modesto: 0.30”

** Please note that the projected and observed rainfall will have minimal effect on California’s drought conditions and reservoirs’ water levels will remain largely unchanged.
**Due to low water supplies from the two previous dry years, California will remain in drought conditions.

Cal OES
GOVERNOR'S OFFICE OF EMERGENCY SERVICES

SITUATION SUMMARY

NORTHERN CALIFORNIA FIRES

Happy Camp Complex, Vegetation Fire, Siskiyou County
Happy Camp District, Klamath National Forest
FRA
Per Cal Fire, Cal OES Duty Officers, and ICS-209 as of 09/26/14 at 0521 hours:

- 132,733 acres, 94% contained
- Type 1 Team in command
- Expected Containment: 10/31/14
- Threatened Structures: None
- Damaged Structures: 2 Other Minor Structures
- Destroyed Structures: 2 Single Residences, 4 Other Minor Structures
- See Fire Activity Section for detailed information.

King Incident, Vegetation Fire, El Dorado and Placer Counties
King of the Mountain Road, east of Pollock Pines
SRA
Per Cal Fire, Cal OES Duty Officers, and ICS-209 as of 09/26/14 at 0623 hours:

- 97,009 acres, 68% contained
- Unified Command assigned
- Threatened Structures: There are reports that the number of threatened structures has decreased substantially.
- A Fire Management Assistance Grant was approved. FEMA Declaration Number FM-5081.
- See Fire Activity Section for detailed information.

Cal EOC Incident – 2014 Drought

- SOC / Inland REOC remains activated in support of 2014 Drought

Cal OES
GOVERNOR'S OFFICE OF EMERGENCY SERVICES

WEATHER

WEATHER SYNOPSIS BY REGION:

NORTHERN CALIFORNIA AND CENTRAL COASTAL AREAS:

Eureka Weather:
An upper level trough will continue to move east through producing rain showers through Friday. Drier conditions are expected by the weekend.

San Francisco Weather:
Isolated showers are possible through at least Friday evening mainly across locations north of Santa Cruz County. There is also a slight chance of thunderstorms over portions of the North Bay this afternoon. Cooler than normal daytime temperatures are expected through the weekend, however, a gradual warming trend is expected next week.

CENTRAL CALIFORNIA AND SOUTHERN SAN JOAQUIN VALLEY

Sacramento Weather:
Cool weather with lingering showers or thunderstorms possible, mainly over the mountains, through this weekend. Dry and warmer weather is expected next week with locally breezy wind.

Hanford Weather:
Temperatures will continue to trend downward through Saturday as a low pressure system moves through California. In addition, some light showers will be possible across the southern Sierra Nevada through Sunday with light snow possible down to 9000 feet. High pressure will bring a return of warmer and drier conditions next week.

WEATHER

WEATHER SYNOPSIS BY REGION:

SOUTHERN CALIFORNIA:

Los Angeles Weather:
A cooling trend and an increase in night through morning low clouds and fog will continue into the weekend as low pressure approaches from the northwest. Patchy to areas of drizzle will be possible over the weekend. Warming is expected early next week as the low pressure system moves east with weak offshore flow possible around mid-week.

Extreme Southwestern California Including Orange, San Diego, Western Riverside and Southwestern San Bernardino Counties:
Cooling conditions through Saturday as a trough moves inland across Central California. The marine layer will deepen tonight when low clouds will spread across the inland valley along with patchy drizzle west of the mountains Saturday morning. This trough will also bring gusty southwest to west winds over the mountains and deserts this afternoon through Saturday night. The weather will turn warmer early next week as temperatures rise to near normal once again.

Southeast California Weather:
An approaching Pacific storm will produce increasing southerly winds this afternoon through Friday. This storm will bring showers and thunderstorms Friday afternoon into the weekend. Much cooler temperatures can be expected over the weekend into early next week.

STATE WEATHER MAP

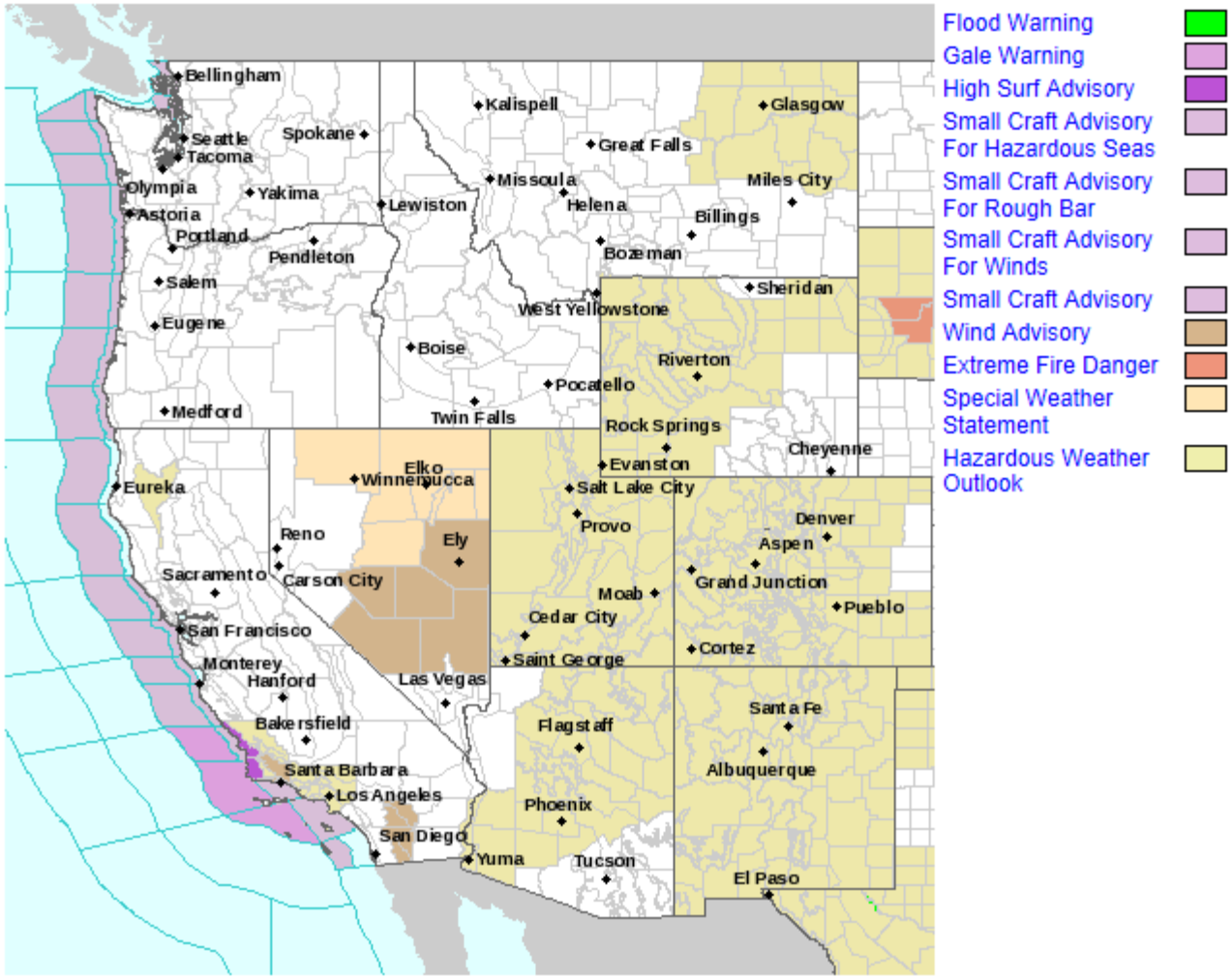

Last map update: Sep, 26th 2014 at 6:15:43 am MDT

Cal OES
GOVERNOR'S OFFICE OF EMERGENCY SERVICES

FIRE ACTIVITY

California National Guard
Two (2) Modular Airborne Fire Fighting Systems (MAFFS) have been Federalized and assigned to North Ops as Federal assets.

Preparedness Levels
National Preparedness Level 2

Northern California
Preparedness Level **3,** Multi-Agency Coordination System MACS Mode **2**

Southern California
Preparedness Level **3,** Multi-Agency Coordination System MACS Mode **2**

California Fire Potential & Weather Maps

Southern California 7 Day Significant Fire Potential
http://psgeodata.fs.fed.us/7day/action/forecast/8

Northern California 7 Day Significant Fire Potential
http://psgeodata.fs.fed.us/7day/action/forecast/10

California Fire Weather Map Watches and Warnings
http://www.wrh.noaa.gov/firewx/main.php

NWS California River Forecast Center:
http://www.cnrfc.noaa.gov/

FIRE ACTIVITY

Happy Camp Complex, Vegetation Fire, Siskiyou County
Happy Camp District, Klamath National Forest
FRA
Per Cal Fire, Cal OES Duty Officers, and ICS-209 as of 09/26/14 at 0521 hours:

- 132,733 acres, 94% contained
- Type 1 Team in command
- Expected Containment: 10/31/14
- Threatened Structures: None
- Damaged Structures: 2 Other Minor Structures
- Destroyed Structures: 2 Single Residences, 4 Other Minor Structures
- In secured areas of the fire, crews will continue patrol, mop-up and suppression repair actions. Surplus equipment and trash will be back-hauled. Suppression repair will be coordinated with READs.
- Friday (9/26): Expect foggy conditions in the morning. Then partly cloudy in the afternoon with a chance of showers in the afternoon.
- No fire personnel will be working on fire suppression during this operational period due to the forecasted rain. The only personnel near the fire area will be concerned with assessing the durability of the road system as it is affected by the storm.
- Resources are available to respond to initial attack within the team's coverage area.
- Total Personnel – 280

Emergency Management
Evacuations/Shelters

- None

Power/Electrical/Utility Problems:

- Flumes providing water to the community of Hamburg (Siskiyou OA) - approximate population 80 - were reported burned by the Happy Camp Complex Fire. Immediate water needs are being met through bottled water donations. Temporary repairs have been made and water is back in the system.

Health and Medical

- A Clean Air Respite Center is located at the Family Resource Center at 11920 Main St., Ft. Jones. It will be open during the week from 0900 – 1700 hours. A clean air respite Center has been activated at the Karuk Tribe's Senior Nutrition Center located at 64101 Second avenue in Happy Camp, 0800 - 1700.
- A Health Emergency has been declared as a result of this Complex.

FIRE ACTIVITY

Happy Camp Complex, Vegetation Fire, Siskiyou County

Road Closures
- China Grade Road is open to residents only.

Activations
- Siskiyou County activated at Level 2.

Mission Tasking
- **2014-IREOC-4568 –** Eight units are in continuing service.
- **2014-IREOC-6272** – One cache (28) VHF radios deployed to the City of Weed for debris removal work. This will be a long-term mission, approximately 3 weeks. Delivery was complete on 09/24/14 by ACS staff from Redding.
- **2014-IEROC-6275** – (1) Caltrans person needed to provide guidance on erosion control for the City of Weed.

Happy Camp Complex, Vegetation Fire, Siskiyou County

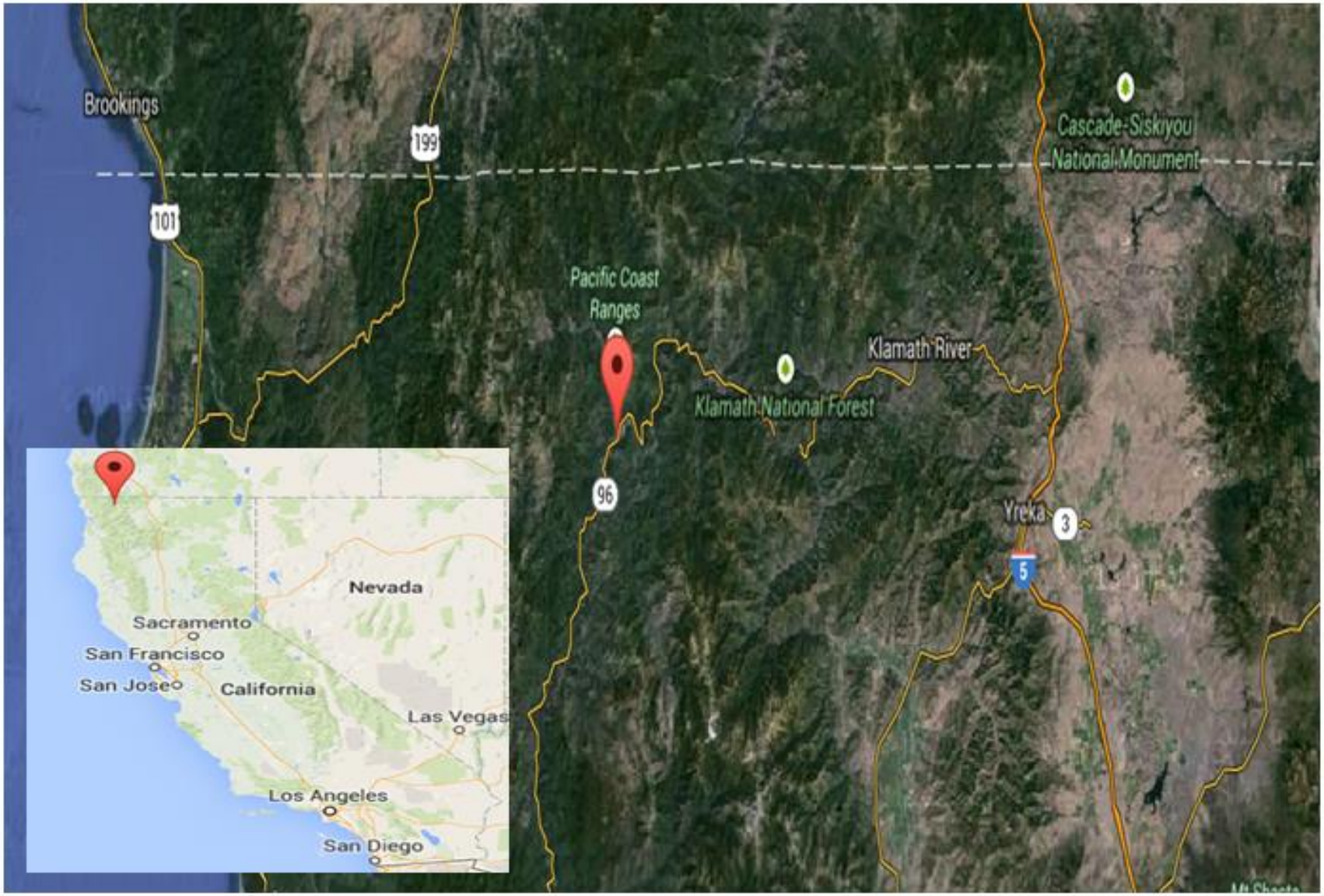

Cal OES
GOVERNOR'S OFFICE OF EMERGENCY SERVICES

FIRE ACTIVITY

King Incident, Vegetation Fire, El Dorado and Placer Counties
King of the Mountain Road, east of Pollock Pines
SRA
Per Cal Fire, Cal OES Duty Officers, and ICS-209 as of 09/26/14 at 0623 hours:

- 97,009 acres, 68% contained
- Unified Command assigned
- Destroyed Structures: 12 Single Residences, 68 Other Minor Structures
- Damaged Structures: 1 Residence
- Threatened Structures: There are reports that the number of threatened structures has decreased substantially.
- Planned activities Zone 1:
    - Significant direct and indirect line was completed.
    - Provide protection for structures, infrastructure, habitat, and other values at risk. Identify and construct indirect and direct control lines on the north, east, and west portions of the incident as staffing and conditions allow, providing for firefighter and public safety first.
    - Anticipated release of excess resources starting today with STENs.
- Planned activities Zone 2:
    - Existing control lines were strengthened
    - Continue repopulation plans and implement as fire activity allows.
- A Fire Management Assistance Grant (FMAG) was approved. Declaration Number FM-5081.
- 213 Local Government Engines and 10 Watertenders assigned
- 66 OES Engines and 3 Watertenders assigned; 2 OES Support Units
- Total Personnel – 7,749

Emergency Management
Evacuations

- 289 residences under Mandatory Evacuation Order and zero (0) Voluntary Evacuation Order.

FIRE ACTIVITY

King Incident, Vegetation Fire, El Dorado and Placer Counties

Mandatory Evacuations
- Mandatory Evacuations are in place for the following areas: Crystal Basin / Ice House / Upper Wentworth Springs.

Voluntary Evacuations
- Voluntary Evacuations are in place for the following areas: Volcanoville and Quintette.

Shelters
- American Red Cross Shelter; Seventh Day Adventist Church located at 3520 Carson Road, Camino, CA. Current population – 5.
- The Animal Shelter in El Dorado County, 511 Placerville Drive, Placerville, CA is taking small animals.
  El Dorado County Animal Services is coordinating placement of large animals on an individual basis.
- Location for RVs and Campers: Lions Club, 4701 Missouri Flat Road, Diamond Springs, CA.

Road Closures
- Numerous local road closures.

Utilities/Critical Infrastructure
- Threat to SMUD, PG&E, and El Dorado Irrigation District (EID) has been mitigated.
- Per the California Utilities Emergency Association (CUEA) all customers have been restored.
- SMUD is reporting infrastructure damage which consists of 4K V-line from Brush Creek to Camino and 11,000 feet of fiber optic lines; repairs are underway.
- PG&E lines serving the El Dorado Irrigation District have been damaged and are presently under repair.
- As of approximately 1810 hours on 09/22/14, Fresh Pond Generation Station is reopened and fully operational.
- The power grid is stable.

Schools
- All schools in Placer County are open.
- The El Dorado County Black Oak Mine Unified School District reopened all of their schools today.
- All schools in Nevada County are open.

FIRE ACTIVITY

King Incident, Vegetation Fire, El Dorado and Placer Counties

Activations
- The El Dorado County EOC is activated at Level 2 0800 – 2000 hours.
- The Placer County EOC is activated at Level 2 0700 – 1800 hours.

Cal OES Deployments
- Five (5) Cal OES Assistant Fire Chiefs are assigned.
- One (1) Cal OES Law Enforcement Deputy Chief assigned.
- One (1) Cal OES Law Enforcement Assistant Chief assigned.
- One (1) Cal OES Region Emergency Services Coordinator is assigned to the El Dorado County EOC
- One (1) Cal OES Region Emergency Services Coordinator is assigned to the Placer County EOC.
- Six (6) Public Safety Radio Technicians are assigned to the incident.

Proclamations
- Governor Brown declared a State of Emergency in El Dorado County on 09/17/14.

Missions
- **2014-IREOC-5781** (El Dorado County) – For (4) air monitors supplied by California Air Resources Control Board. On scene.
- **2014-IREOC-5954** (Placer County) – For (2) air monitors supplied by the California Air Resources Control Board. On scene.
- **2014-IREOC-5965** (Lassen County) – For (1) air monitor supplied by the California Air Resources Control Board. On scene
- **2014-IREOC-6025** (El Dorado County) – For (1) cell tower supplied by Verizon has been delivered. On scene
- **2014-IREOC-6071** (Nevada County) – For (3) air monitors supplied by the California Air Resources Control Board. On scene
- **2014-IREOC-6099** (Sierra County) – For (1) air monitor supplied by the California Air Resources Control Board. On scene.
- **2014-SOC-6027** – (1) Caltrans Tree Crew is on scene to remove trees near Highway 50 near Pollock Pines and Fresh Pond. Completed.
- **2014-LAW-5792 –** Requesting Law Enforcement mutual aid and Animal Control mutual aid. A contingency plans is in place to extend Law Enforcement Mutual Aid until 09/26/14. Request has been placed on hold due to possible repopulation of Mosquito.
- **CA-ENF-023461** – COMM-64 (OASIS) is on-line at the Union Valley Spike Camp, providing phones and data to fire staff there, and 1 OASIS fly-away kit is on-line at the French Meadows Spike Camp also providing phones and data to fire personnel.

FIRE ACTIVITY

King Incident, Vegetation Fire, El Dorado and Placer Counties

Recovery

- El Dorado County assessment team (County Assessor's Office) continue to access the affected area.
- The American Red Cross staffed caseworkers at Church of Our Savior:
    - Location: 2979 Coloma Street, Placerville, El Dorado County.
    - Hours: 10am - 6pm.
    - The duration for staffing is tentatively scheduled through Saturday.

Public Information

- The Chief Administrative Office of El Dorado County has established a Public Information Line regarding the King Fire services and information. The phone number is 530-642-7263.
- Placer County has established a Public Information Line to answer inquiries about smoke, road closures, evacuations and shelters. The number is 530-886-5310.

Other

- Community meetings scheduled:
    - Placer County:
        - Foresthill High School, 23319 Foresthill Road, Foresthill (Placer County) – 1900 hours.
        - Olympic Village Lodge, 1901 Chamonix Place, Squaw Valley (Placer County) – 1900 hours.
        - North Tahoe High School, 2945 Polaris Road, Tahoe City (Placer County) – 1900 hours.
    - El Dorado County:
        - Seventh Day Adventist Church, 3520 Carson Road, Camino (El Dorado County) – 1900 hours.
        - Golden Sierra High School, 5101 Garden Valley Road, Garden Valley (El Dorado County) – 1900 hours.
    - Nevada County:
        - Truckee Town Council Meeting, 10183 Truckee Airport Road, Truckee (Nevada County) – 1715 hours. Fire Information will be shared during the public comment period.

King Fire Smoke – Air Quality

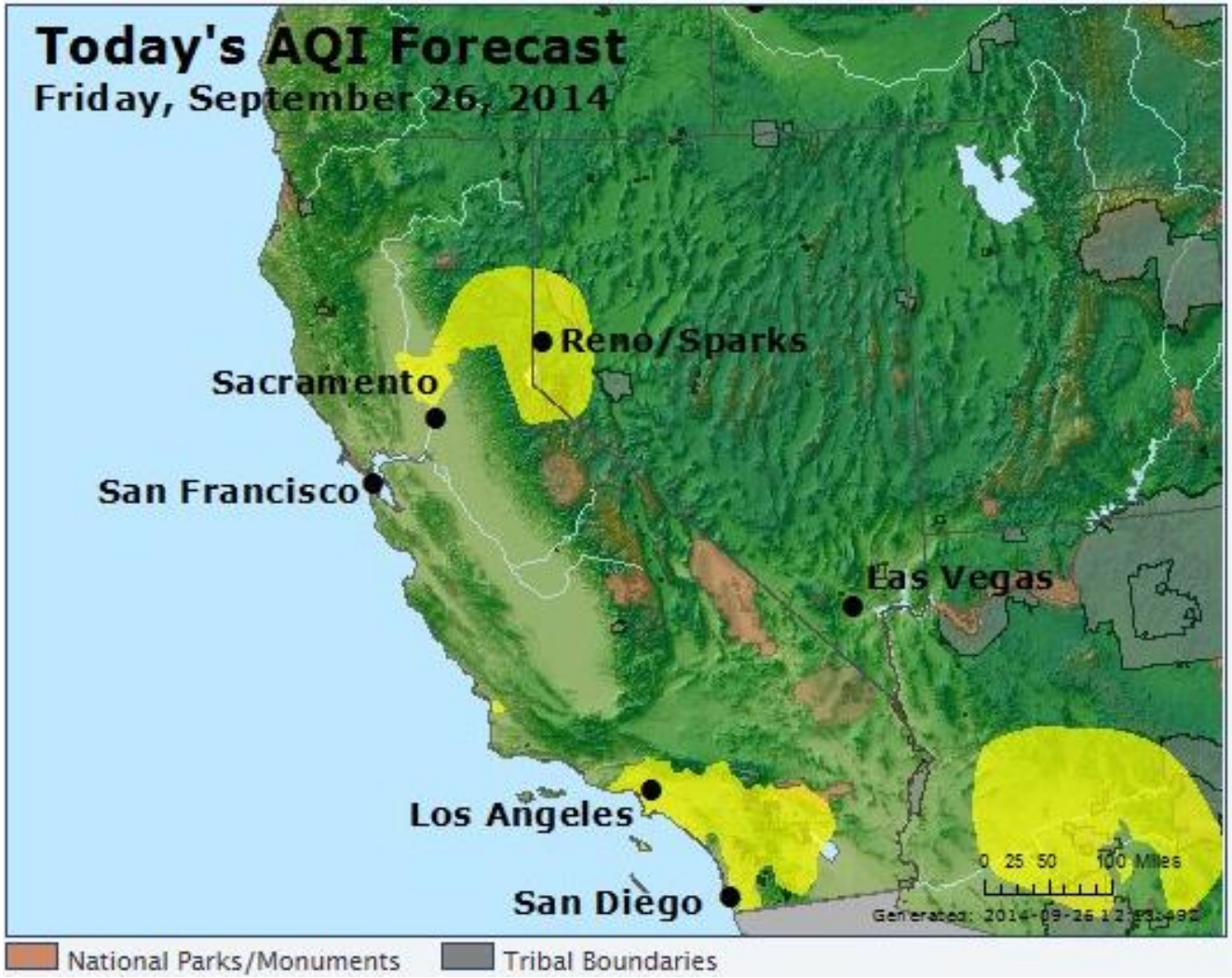

Good | Moderate | USG | Unhealthy | Very Unhealthy | Hazardous

- Smoke information can be obtained at: http://californiasmokeinfo.blogspot.com/
- Air Quality Index link: http://airnow.gov/index.cfm?action=airnow.local_state&stateid=5&mapcenter=0&tabs=0

Cal OES
GOVERNOR'S OFFICE OF EMERGENCY SERVICES

King Incident, Vegetation Fire, El Dorado and Placer Counties

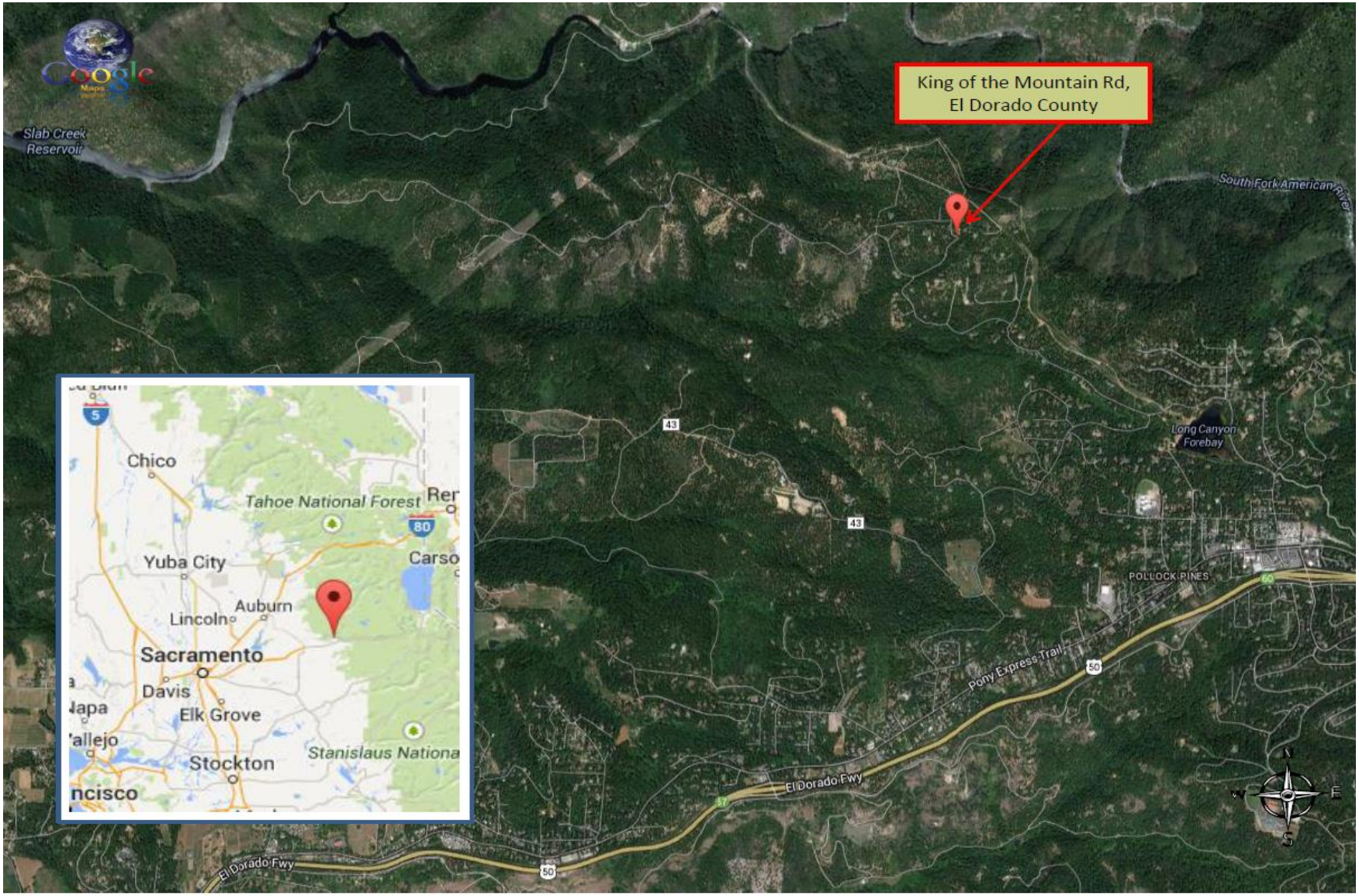

RECOVERY ACTIVITIES

San Diego County Wildfires CDAA Event

Two (2) Recovery Public Assistance staff members deployed to prepare damage survey reports as a result of the San Diego Wildfires in May 2014.

Boles Incident, Vegetation Fire- City of Weed, Siskiyou County

Cal OES Deployments

- Two (2) Cal OES Assistant Fire Chiefs are assigned.
- Two (2) Cal OES Region staff are assigned.
- Six (6) Cal OES Recovery staff are assigned to conduct initial damage estimates and an assessment of potential next steps regarding IA and PA damage assessments; assisting locals with debris management plans; communicating with voluntary organizations and with the Region and local government.
- One (1) Cal OES Public Information Officer assigned.

Activations

- Co-Located Siskiyou County and City of Weed EOC activated at Level 2.

Shelter Operations

- American Red Cross Shelter - Mount Shasta Armory, 618 Everitt Memorial Hwy, Mount Shasta. Current population – 7.

Fire Suppression Water Issue

- The City of Weed lost one of its drinking water storage tanks and is drawing water from a second tank. Cal OES is working with the Drinking Water Program to assist with finding a solution to this issue. The State Water Quality Control Board, Drinking Water Program (DWP) has reached out to the city. Per DWP, the City of Weed water system has six reservoirs (storage tanks). The one that was damaged by the fire was one of their smallest reservoirs. There are no issues with the drinking water supply. The self-imposed boil water order in the downtown area is lifted. City is concerned with water supply to fight fires in the future. As an interim solution, water tenders are in place throughout the city to provide water for fire suppression.

Schools

- Weed High School and Weed Elementary School opened for normal operations on 09/23/14.
- The elementary school was partially damaged but staff will transfer classes to other parts of school.
- Students will be bussed through the fire zones.

Cal OES
GOVERNOR'S OFFICE OF EMERGENCY SERVICES

RECOVERY ACTIVITIES

Boles Incident Vegetation Fire- City of Weed, Siskiyou County

Situation

State Responsibility Area (SRA) fire; City of Weed, Siskiyou County

- 516 acres, 100% contained
- Damaged Structures: 5 Single Residences, 2 Non-Residential Commercial Properties and 2 Other Minor Structures
- Destroyed Structures: 157 Single Residences, 10 Non Residential Commercial Properties, 72 Other Minor Structures
- A Fire Management Assistance Grant (FMAG) was approved. FEMA Declaration Number FM-5079.
- A Proclamation from Siskiyou County was received on 09/15/14 requesting Cal OES and the Governor find, concur, and proclaim Siskiyou County to be in a State of Emergency as a result of the Boles Fire.
- Governor Brown declared a State of Emergency in Siskiyou County on 09/17/14.

Recovery Activities

- A Local Assistance Center (LAC) is scheduled to be open through Saturday, September 27, 2014, at the College of the Siskiyou's located at 800 College Avenue, Weed, CA.
- Damage Assessment Teams began working 09/17/14. Cal OES Public Assistance completed its assessment on, 09/20/14.
- A damage assessment was conducted by the U.S. Small Business Administration (SBA) and Cal OES IA on 09/24/14, to determine the extent and type of disaster assistance necessary to assist with recovery efforts. The damage survey revealed at least 25 homes and/or businesses have uninsured losses of at least 40 percent of their value, which meets the SBA minimum criteria for a physical disaster declaration. A request letter has been forwarded to the Cal OES Director.
- The Cal OES VAL demobilized 09/23/14 and will return to Siskiyou County City of Weed on 09/26/14, to continue NGO coordination and participate in Long Term Recovery discussion meeting with NGO, Faith Based, and local agencies.
- The IA Coordinator and PDA trainee demobilized on 09/25/14. The LAC Liaison will continue to support the LAC and will demobilize 09/27/14 (unless otherwise directed)
- The Salvation Army is working with the City of Weed to receive and distribute donations.
- Clothing donations are being collected by Hope Community Church, 974 Lassen Street, Mt. Shasta.
- Food donations are being collected by Great Northern/Rotary at 310 Boles Street.
- Red Cross has received an abundance of donated items and is encouraging monetary donations at this time. Information is available on their website at www.redcross.org.

Open State Agency Missions

- **2014-IREOC-5786** – American Red Cross shelter consolidation to the National Guard Armory. On scene.
- **2014-IREOC-6030** – Two (2) HAZMAT Technician Specialists arrived in Siskiyou County on 9/22/2014.
- **2014-IREOC-6053** – Two (2) volunteer coordinators supplied by Cal Volunteers. On scene.
- **2014-IREOC-6131** – Cal FIRE Incident Management Team to provide support as an EOC team for Siskiyou County/City of Weed combined EOC. The mission is for seven days; however, the situation will be re-evaluated after five days. Mission request is on-hold. Coordinating.

Cal OES
GOVERNOR'S OFFICE OF EMERGENCY SERVICES

RECOVERY ACTIVITIES

Boles Incident Vegetation Fire- City of Weed, Siskiyou County

Requests for State Assistance (Excluding Missions)

- California Volunteers has reported to the area to assist with volunteer coordination.
- The State Water Resources Control Board, Drinking Water Program will assist with drinking water issues.
- The Department of Toxic Substances Control will assist with local hazardous materials issues.

RECOVERY ACTIVITIES

Magnitude 6.0 Earthquake, American Canyon, Napa County

Situation

On Sunday, August 24, 2014, at 0320 Hours PST, a magnitude 6.0 earthquake struck five miles northwest of American Canyon, CA.

- The Governor declared a State of Emergency, 08/24/14.
- On September 11, 2014, the President declared a major disaster declaration in Napa and Solano Counties.

Recovery Activities

- Based on a request for additional IA information for the major disaster declaration request, IA teams conducted PDAs 09/8/14 through 09/12/14 in Napa County, the City of Vallejo, and Solano County. IA PDA teams conducted additional PDAs 9/17/14 through 9/19/14 finalizing PDAs in Napa County.
- The City of Napa website has information regarding earthquake recovery resources.
- Cal OES Recovery PA conducted the PA Applicants Briefing to advise state agencies, local governments, and private non-profit organizations impacted by the earthquake the types of assistance available and the programmatic guidelines 09/23/14.
- The deadline for potential applicants to submit the Request for Public Assistance to be considered for reimbursement for this event is 10/07/14. (21) RPAs have been received to date.
- The Napa Long Term Recovery Committee (LTRC) is in the process of forming its leadership, establishing policies and procedures, and identifying a Mission statement. A follow up meeting is pending.
- State Voluntary Agency Liaison (VAL) participated in a Long Term Recovery discussion meeting on Monday, 09/15/14. Participants included several voluntary organizations, state and federal VAL, and leadership from Northern CA and Solano VOAD. A presentation on long term recovery and update on current recovery efforts was provided. Due to the absence of local faith based and other organizations that may have resources, SVOAD will reach out to expand the engagement of additional nonprofit and faith based partners. Once the organizations are identified, a follow up meeting will be held in hopes of identifying key leaders interested in forming a LTR committee.
- American Red Cross Assistance Center: Napa Marriott Hotel opened on 09/01/14 from 1000 to 1900 hours for Napa and Solano County; center will be open for two weeks.
- Local Assistance Center (LAC): County and City of Napa: LAC opened on 09/08/14 at 301 1st Street, Napa (corner of 1st Street and Silverado Trail). The LAC is open until further notice.

Mission Tasking

- **2014-CREOC-6058** – Administrative Support for Solano County. On scene.
- **2014-SOC-5902** – (20) SAP Inspectors to assist the City of Napa. Coordinating.
- **2014-CREOC-5600** – (10) Structural Engineers for City of Vallejo - On Scene.
- **2014-CREOC-5753** – (1) Building inspector/engineer for City of American Canyon - On Scene.
- **2014-CREOC-5758** – (20) SAP inspectors to assist the City of Napa – Qty: 10 On Scene.

Cal OES
GOVERNOR'S OFFICE OF EMERGENCY SERVICES

CAL OES 2014 DROUGHT

Cal EOC Incident – 2014 Drought

- The SOC is activated at Level 2 in support of the Drought State of Emergency from 0800-1700 hours daily.
- The Inland REOC is activated at Level 2 from 0800-1700 Monday through Friday or as needed.
- The Southern REOC is activated at Level 1.
- The Santa Barbara County OA EOC is activated at Level 2 to be handled by the duty officer for the purpose of monitoring activities and gaining situational awareness. The operational period is Monday – Friday, 0800-1700 hours.
- The Governor issued an Executive Order on 09/19/14, to streamline relief efforts for families with drinking water shortages due to drought. Specifically, through the California Disaster Assistance Act, to provide temporary water supplies to households without water for drinking and/or sanitation purposes.

New Proclamations

- None

Drought Update Report

- The Drought Brief will be distributing on a bi-weekly basis. The next brief will be on September 29th.

Cal OES
GOVERNOR'S OFFICE
OF EMERGENCY SERVICES

CAL OES MISSIONS

New Cal OES Missions

- **2014-LAW-6355** Tuolumne County Sheriff's Office requesting a helicopter from Stanislaus County Sheriff to assist in searching for two missing hikers in the Immigrant area between Chewing Gum, Y Meadow, and Granite lakes. Cal OES LDO is coordinating resources

Ongoing Cal OES Missions

- **2014-LAW-6341** The Fresno County Sheriff EOD responded to assist Kings County through an RMAC request to assist in disposing of unknown type of ordinance. After reviewing pictures sent by Kings County Sheriff, the ordinance was recognized by Fresno County Sheriff EOD as military type ordinance. Fresno County Sheriff as RMAC is requesting California National Guard EOD for assistance in disposal of ordinance.

Mission:
We protect lives and property, build capabilities, and support our communities for a resilient California.

We achieve our mission by serving the public through effective collaboration in preparing for, protecting against, responding to, recovering from, and mitigating the impacts of all hazards and threats.